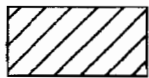
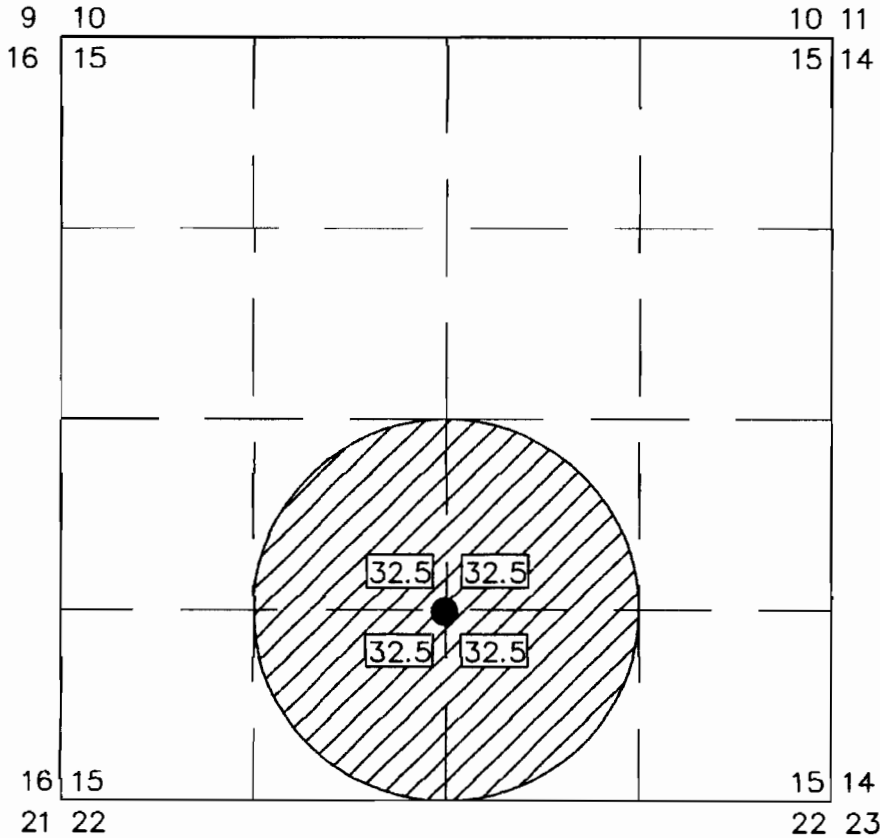


**MAP TO ACCOMPANY  
APPLICATION  
TO CHANGE PLACE OF USE  
AND POINT OF APPROPRIATION  
FOR  
GOLDEN RULE FARMS, INC.**

*TAX LOTS 300, 400, 500, 600, 1000, 1100 AND 1200  
ALL IN SECTION 15, TOWNSHIP 27 SOUTH, RANGE 17 EAST, W.M.  
LAKE COUNTY, OREGON*



*EXISTING CONFIGURATION OF WATER RIGHTS, 130.0 ACRES,  
PER CERTIFICATE No. 76483. ALL TO BE PICKED UP AND  
TRANSFERRED, AS SHOWN.*




*PROPOSED P.O.A. TO BE LOCATED IN THE SE 1/4 SW 1/4  
AND 1310 FEET NORTH AND 10 FEET WEST FROM THE S 1/4  
CORNER OF SECTION 15. WELL TO BE USED IN NEW  
CONFIGURATION.*

**RECEIVED**

**JAN 17 2008**

**WATER RESOURCES DEPT  
SALEM, OREGON**

*THIS MAP IS FOR THE PURPOSE OF LOCATING A WATER RIGHT ONLY AND HAS NO  
INTENT TO PROVIDE LEGAL DIMENSIONS OR THE LOCATION OF PROPERTY LINES.*



**ALL POINTS ENGINEERING  
& SURVEYING, INC.**

P.O. BOX 767 (CRR)  
TERREBONNE, OREGON 97760  
(541) 548-5833 PH  
(541) 585-4602 FX  
[www.APEandS.com](http://www.APEandS.com)



PROJECT No. 07-062

PREPARED AT THE REQUEST OF:

GOLDEN RULE FARMS, INC.

P.O. BOX 255

CHRISTMAS VALLEY, OR 97641