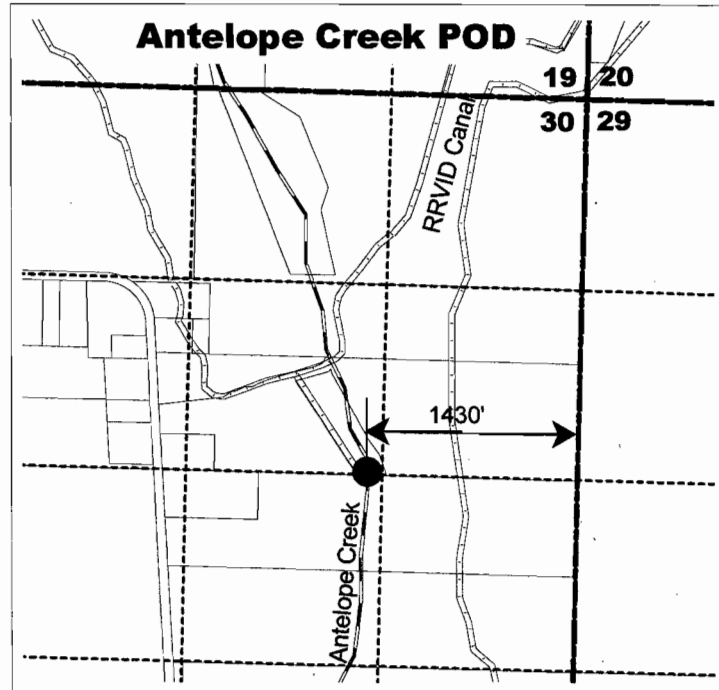
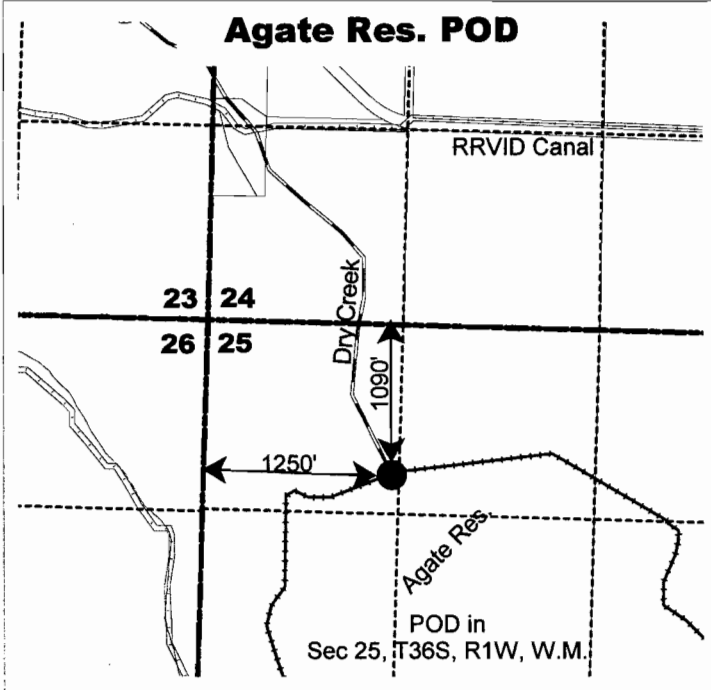
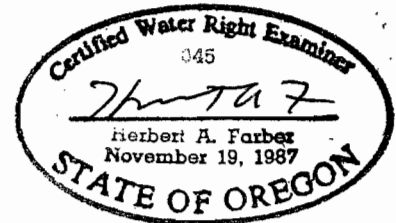
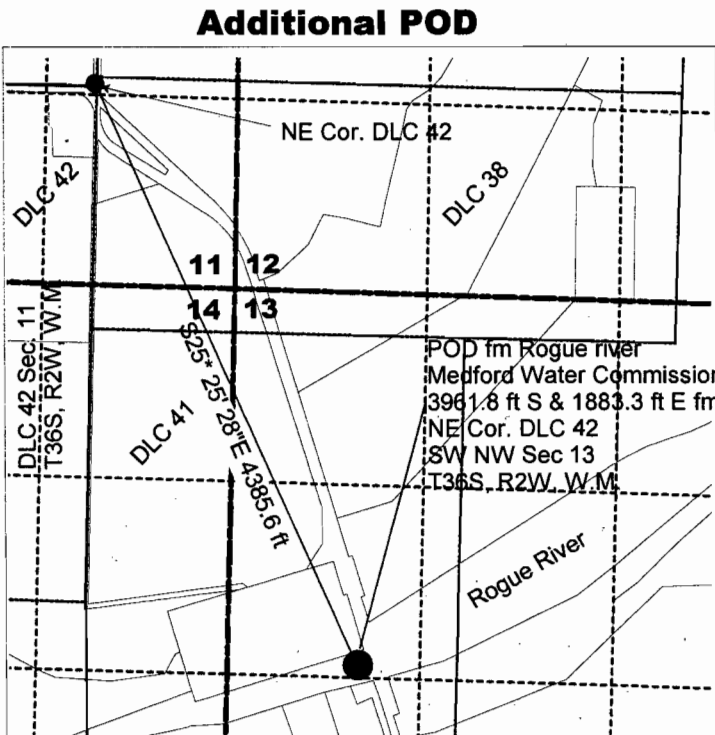


Water Right Transfer Application Map
From
T 37 S, R 1 W, Sec 5, W.M. Tax lots 600 & 900
To
City of Central Point
Map of Point of Diversion
Map 4 of 4



Note: Cert. lists POD as 770 ft N and 1650 ft W from E 1/4 Cor. That location is where the Canal crosses Antelope Cr. The actual location of POD is as listed here.




RECEIVED

SEP 27 2007

WATER RESOURCES DEPT
SALEM, OREGON

RENEWAL DATE 12-31-07

Note: This map is not to be used for property line location. It is for water right proposes only.



Scale all maps
1" = 1320'

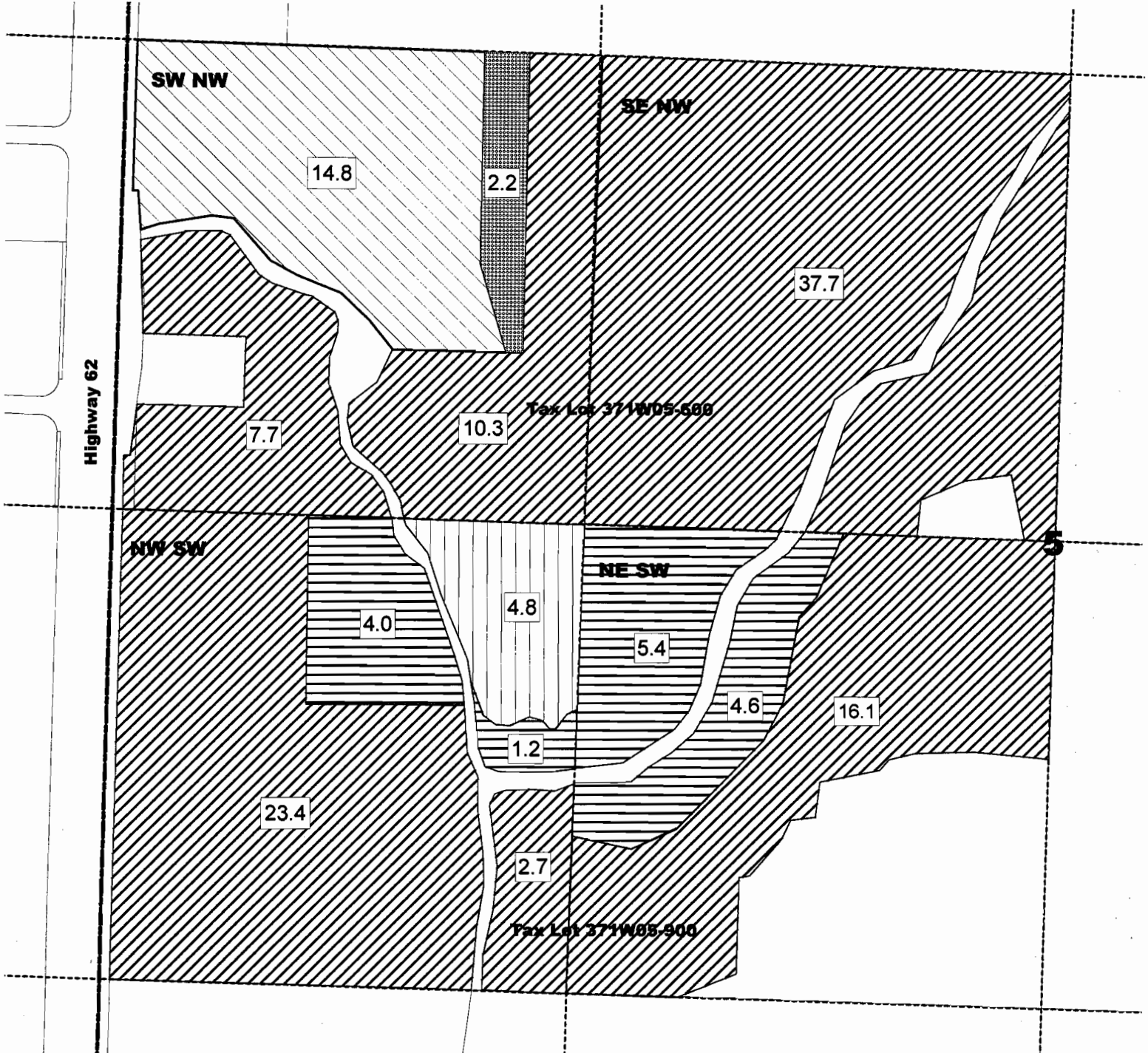
FARBER
SURVEYING

PO Box 5286
Central Point, Oregon 97502
Phone 541-664-5599
Fax 541-664-5603
Email hafarber@charter.net

Farber & Sons, Inc.
431 Oak Street
Central Point, Oregon
Tax ID: 93-1057173

T 10465

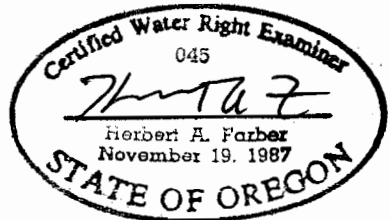
Water Right Transfer Application Map
From
T 37 S, R 1 W, Sec 5, W.M. Tax lots 600 & 900
To
City of Central Point
Map of primary water rights
Map 1 of 4



RECEIVED


SEP 27 2007

WATER RESOURCES DEPT
SALEM, OREGON



RENEWAL DATE 12-31-07

Note: This map is not to be used for property line location. It is for water right proposes only.



Scale 1" = 400'

Legend

- Cert 80566 remaining
- Cert 80566 to be transferred
- Cert 80567 remaining
- Cert 80567 to be transferred
- Cert 80569 primary transferred
- Section Line
- Quarter quarter line

FARBER SURVEYING

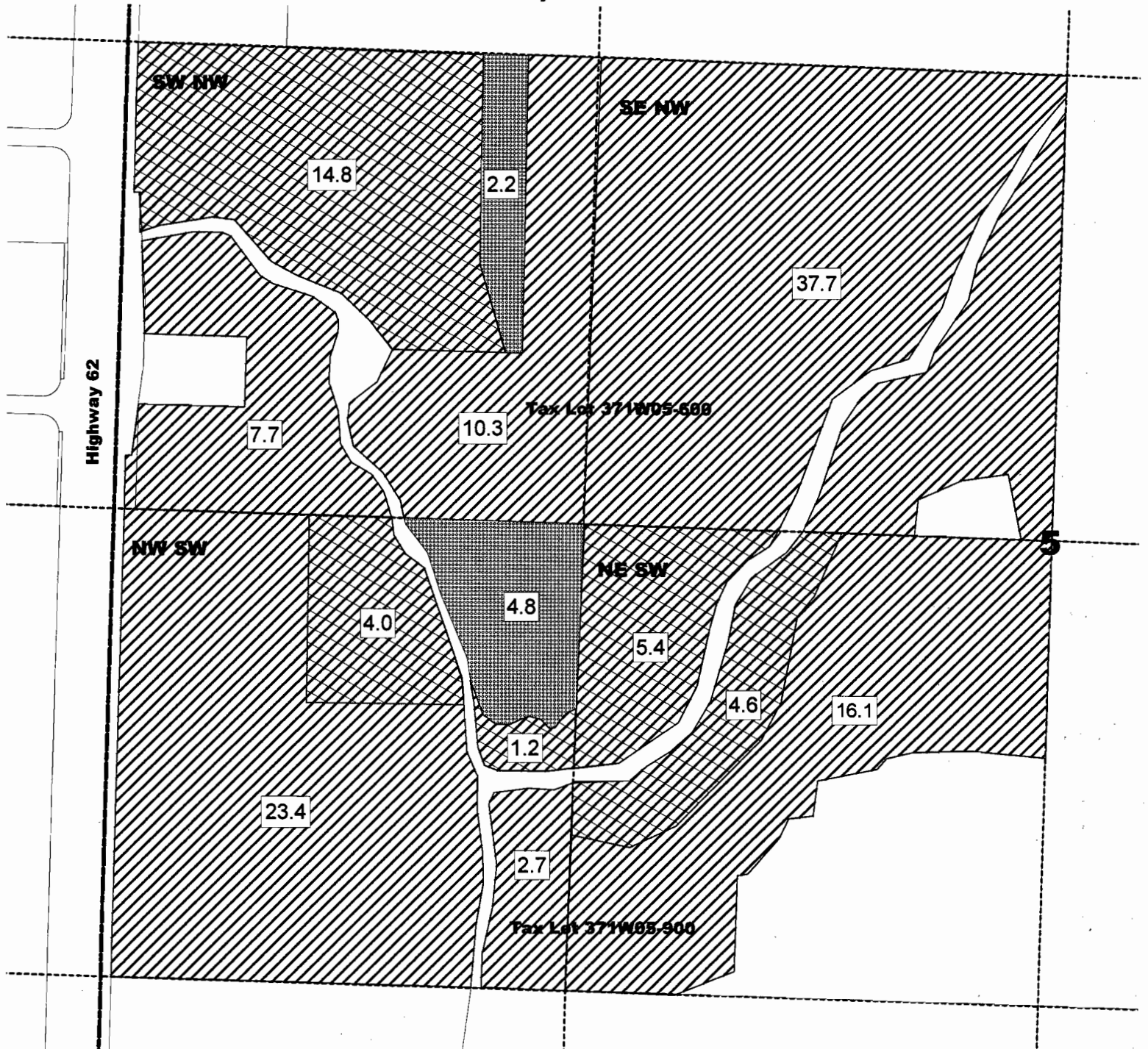
PO Box 5286
 Central Point, Oregon 97502
 Phone 541-664-5599
 Fax 541-664-5603
 Email hafarber@charter.net

Farber & Sons, Inc.
 431 Oak Street
 Central Point, Oregon
 Tax ID: 93-1057173

T 10465

Water Right Transfer Application Map
From
T 37 S, R 1 W, Sec 5, W.M. Tax lots 600 & 900
To
City of Central Point

Map of supplemental water rights
Map 2 of 4

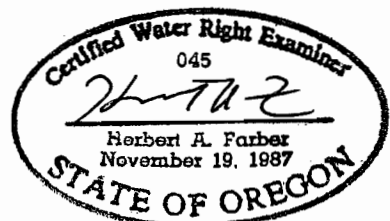


Note: This map is not to be used for property line location. It is for water right proposes only.

RECEIVED






SEP 27 2007


**WATER RESOURCES DEPT
 SALEM, OREGON**



RENEWAL DATE 12-31-07

Legend

-  Cert 80569 Supp to be transferred
-  Supp Cert 80569, 80571, 80574 & 80576 remaining
-  Supp Cert 80571, 80574 & 80576 to be transferred
-  Section Line
-  Quarter quarter line



Scale 1" = 400'

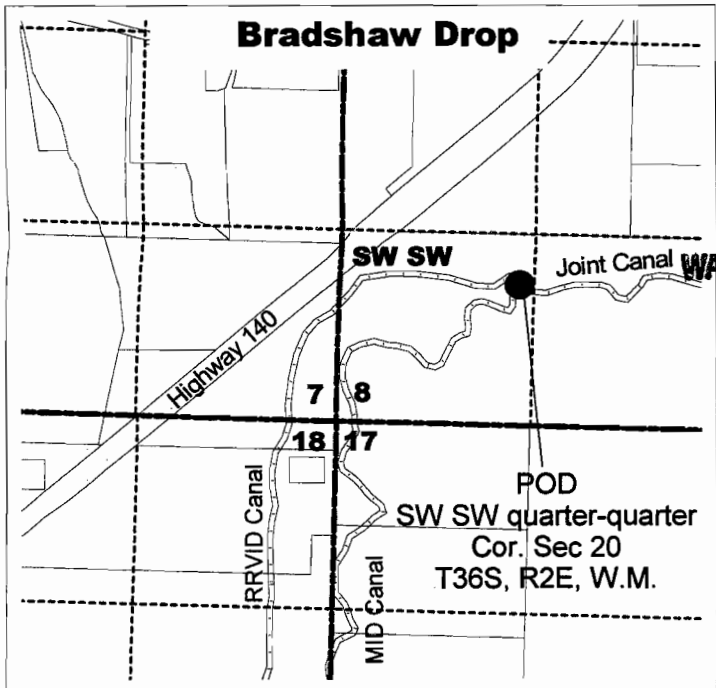
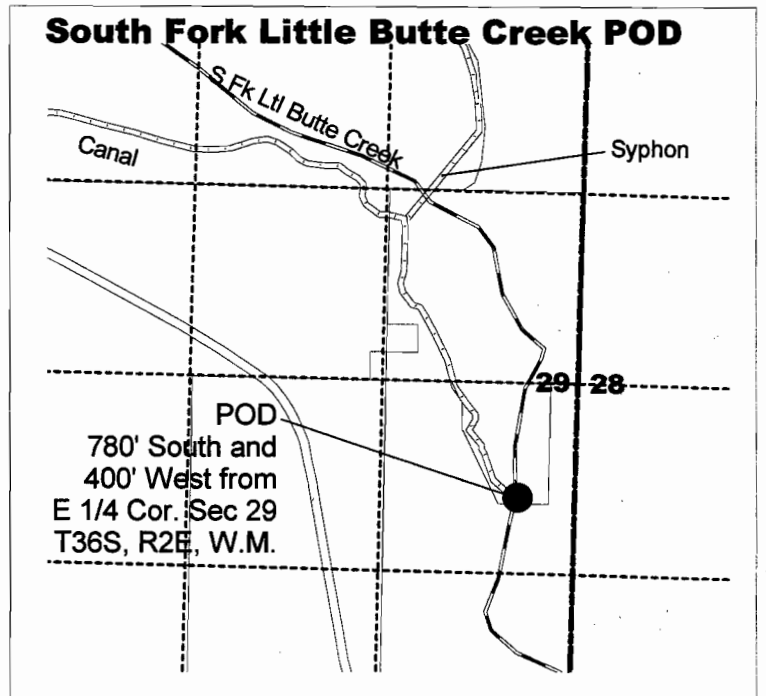
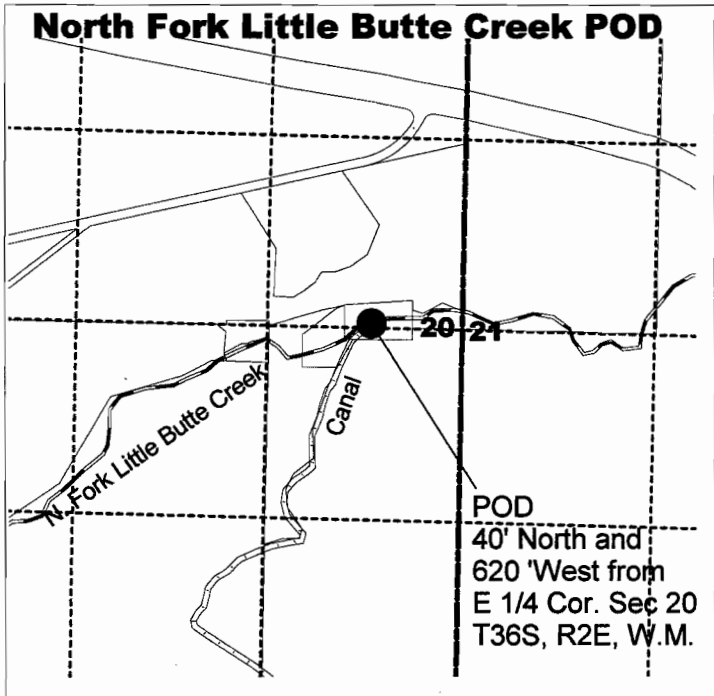
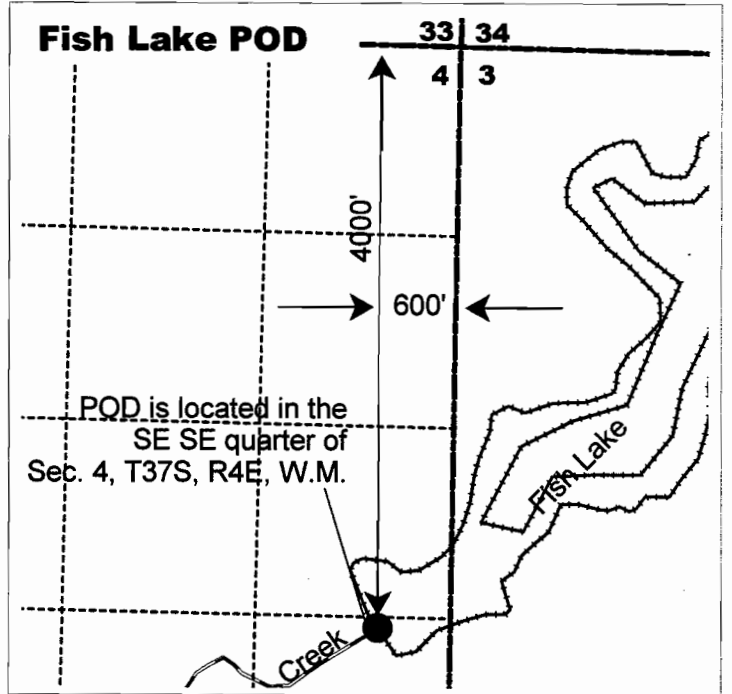
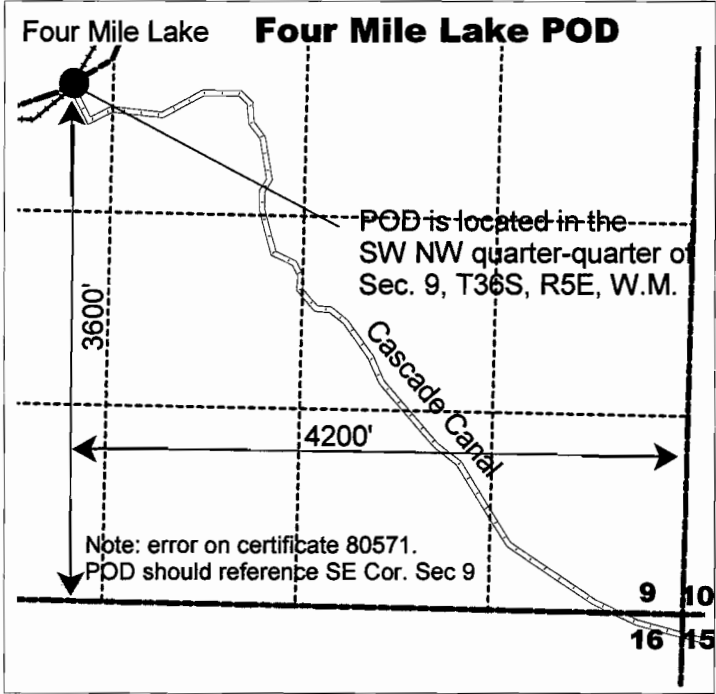
**FARBER
 SURVEYING**

PO Box 5286
 Central Point, Oregon 97502
 Phone 541-664-5599
 Fax 541-664-5603
 Email hafarber@charter.net

Farber & Sons, Inc.
 431 Oak Street
 Central Point, Oregon
 Tax ID: 93-1057173

T 10465

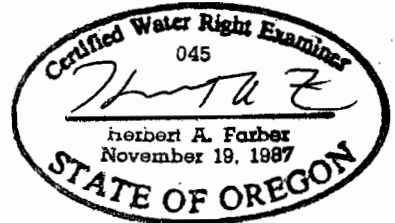
Water Right Transfer Application Map
From
T 37 S, R 1 W, Sec 5, W.M. Tax lots 600 & 900
To
City of Central Point
Map of Point of Diversion
Map 3 of 4



RECEIVED

SEP 27 2007

WATER RESOURCES DEPT
SALEM, OREGON



RENEWAL DATE 12-31-07

Note: This map is not to be used for property line location. It is for water right proposes only.



Scale all maps
1" = 1320'

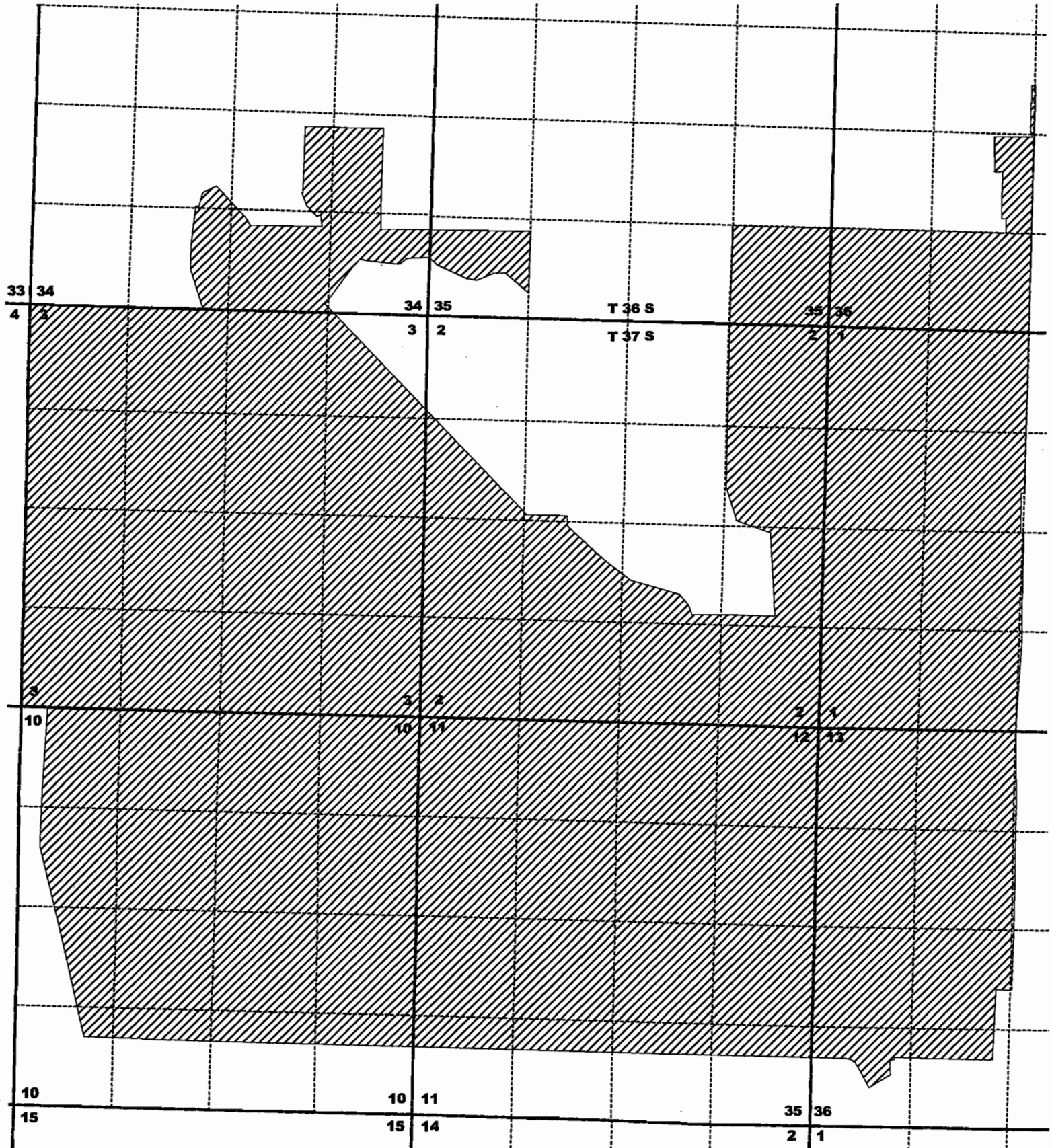
FARBER SURVEYING

PO Box 5286
Central Point, Oregon 97502
Phone 541-664-5599
Fax 541-664-5603
Email hfarber@charter.net

Farber & Sons, Inc.
431 Oak Street
Central Point, Oregon
Tax ID: 93-1057173

T 10465

Water Right Transfer Application Map
From
T 37 S, R 1 W, Sec 5, W.M. Tax lots 600 & 900
To
City of Central Point
For Municipal Use






Note: Point of Diversion is shown on attached maps 2 through 4 of 4. The water will use the existing system of the City of Central Point for transmission and distribution.


Note: This map is not to be used for property line location. It is for water right purposes only.

T 10465

Legend

-  Area of Municipal coverage
-  Section Line
-  Quarter quarter line

RECEIVED
 SEP 27 2007
 WATER RESOURCES DEPT.
 SALEM, OREGON


STATE OF OREGON
 RENEWAL DATE 12-31-07



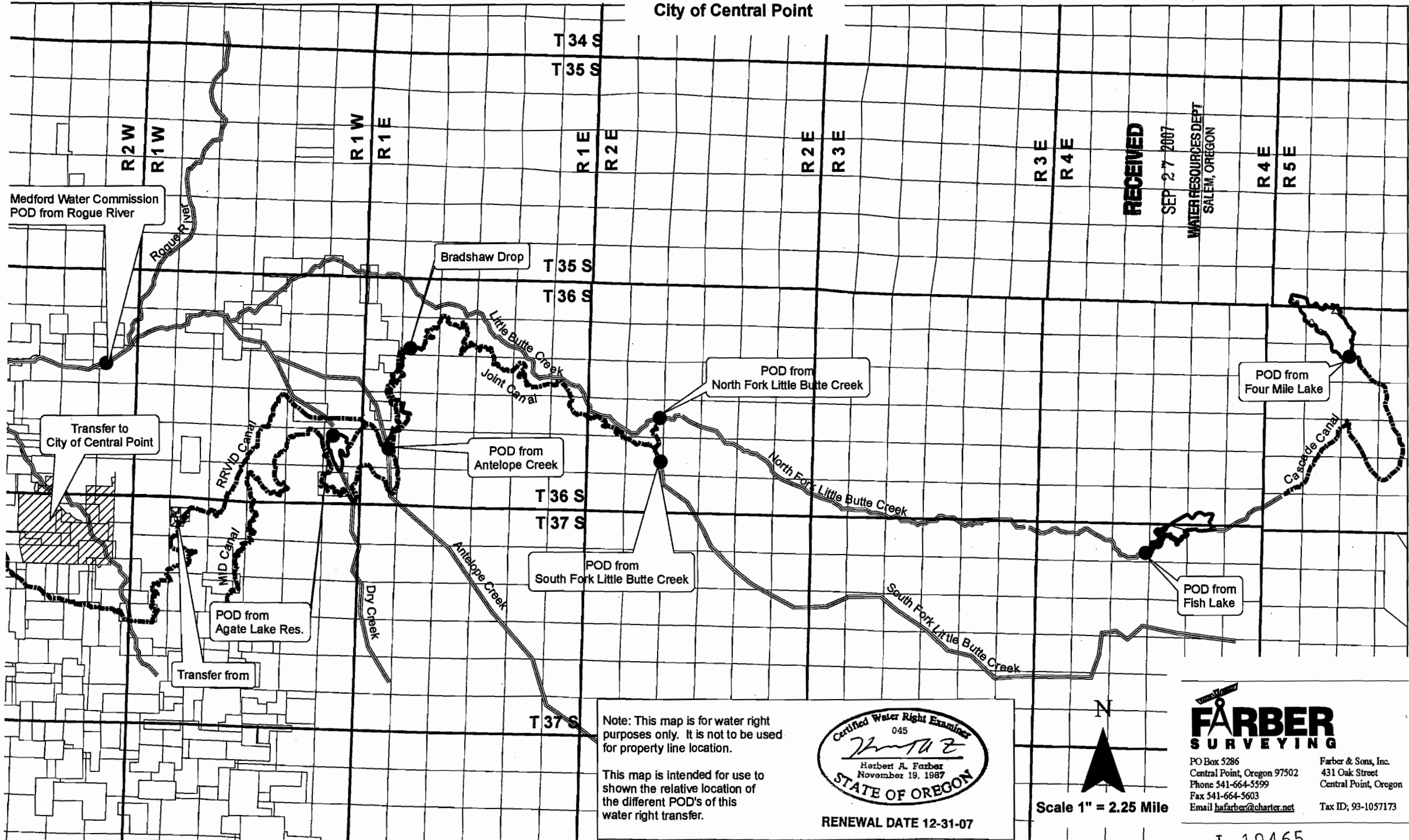
Scale all maps
 1" = 1320'

FARBER SURVEYING

PO Box 5286
 Central Point, Oregon 97502
 Phone 541-664-5599
 Fax 541-664-5603
 Email hfarber@charter.net

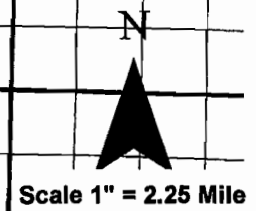
Farber & Sons, Inc.
 431 Oak Street
 Central Point, Oregon
 Tax ID: 93-1057173

Vacinity Map
 Water right transfer
 To
 City of Central Point



RECEIVED
 SEP 27 2007
 WATER RESOURCES DEPT
 SALEM, OREGON

Note: This map is for water right purposes only. It is not to be used for property line location.
 This map is intended for use to show the relative location of the different POD's of this water right transfer.



FARBER SURVEYING
 PO Box 5286
 Central Point, Oregon 97502
 Phone 541-664-5599
 Fax 541-664-5603
 Email hfarber@charter.net
 Farber & Sons, Inc.
 431 Oak Street
 Central Point, Oregon
 Tax ID: 93-1057173