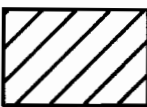
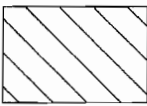




Water Right Transfer "Off" Map



Water Right to transfer off land
(Certificate No. 82985, priority date
March 10, 1994)



Water Right to remain on land
(Certificate No. 82985, priority date
March 10, 1994)




RECEIVED

Renewal date: 6/30/2008

NOV 01 2007

WATER RESOURCES DEPT
SALEM, OREGON

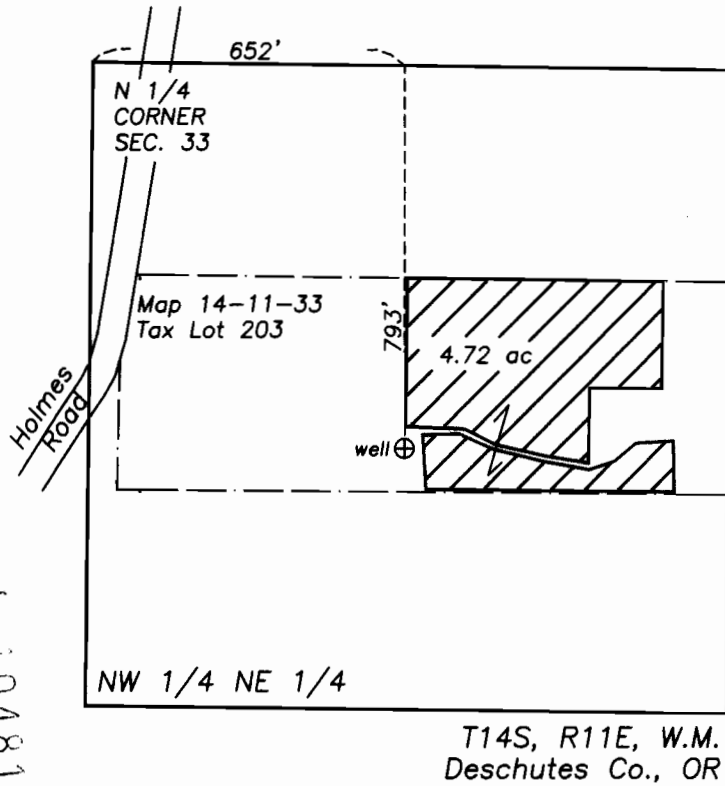


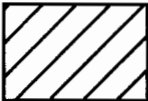
GRAPHIC SCALE - FEET

THIS MAP IS FOR THE PURPOSE OF IDENTIFYING THE LOCATION OF THE WATER RIGHT. IT IS NOT INTENDED TO PROVIDE LEGAL DIMENSIONS OR LOCATIONS OF PROPERTY OWNERSHIP LINES.

T-10481

Water Right Transfer "On" Map

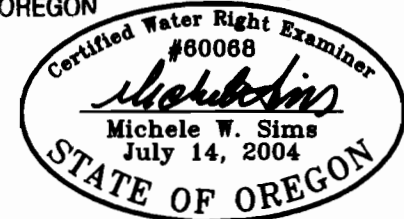



 Water Right to transfer on to land (Certificate No. 82985, priority date March 10, 1994)

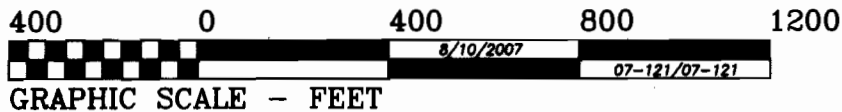
RECEIVED

OCT 24 2007

WATER RESOURCES DEPT. 10/1/2007
SALEM, OREGON



Renewal date: 6/30/2008



THIS MAP IS FOR THE PURPOSE OF IDENTIFYING THE LOCATION OF THE WATER RIGHT. IT IS NOT INTENDED TO PROVIDE LEGAL DIMENSIONS OR LOCATIONS OF PROPERTY OWNERSHIP LINES.