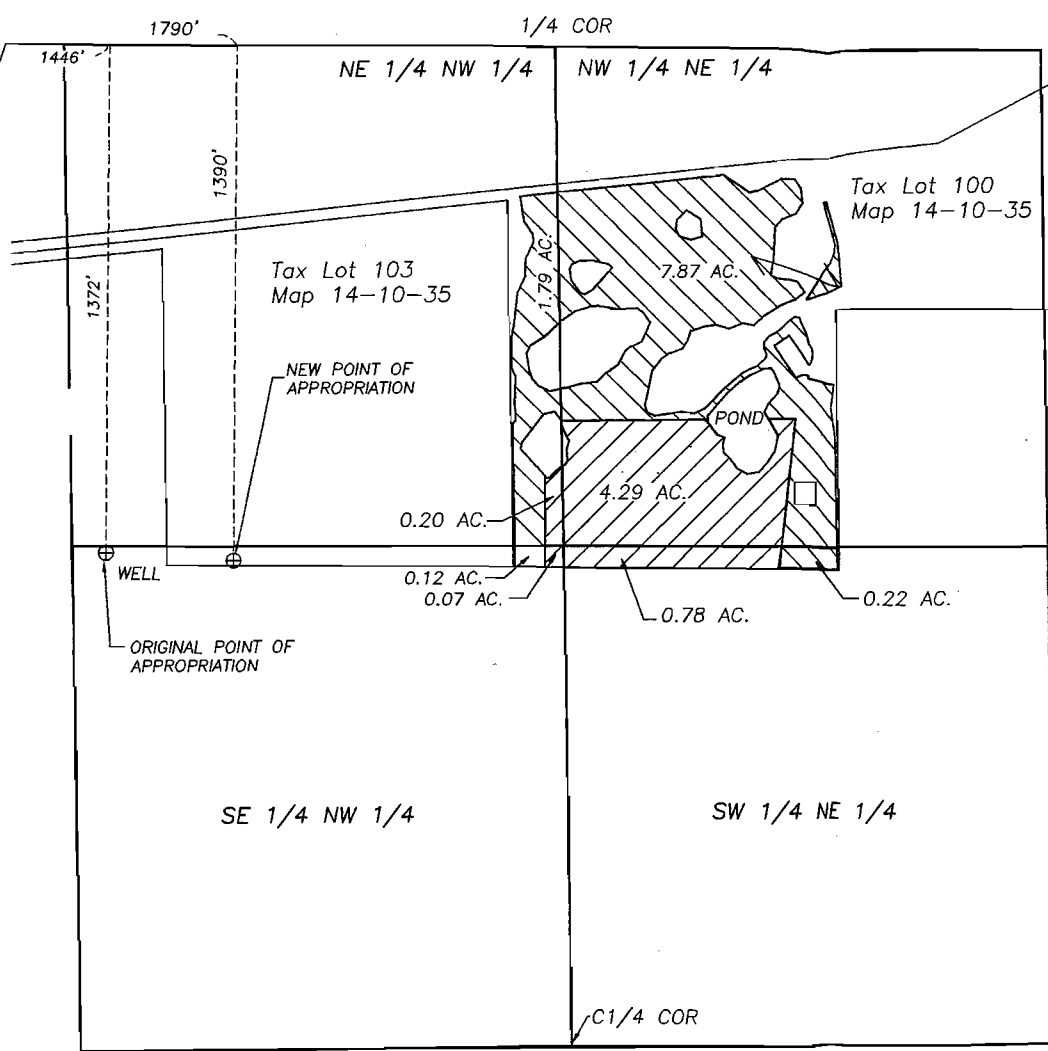
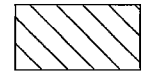


27 26  
34 35  
T14S, R10E, W.M.  
Deschutes Co., OR

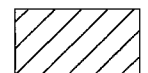


# Water Rights Transfer Point of Appropriation

Certificate 82717  
Certificate 82718  
In the name of Don Jacobson




Certificate No. 82718,  
Priority Date 1/16/1985.



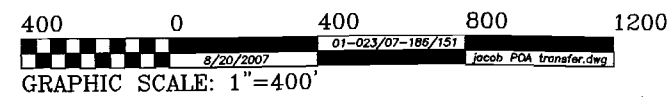
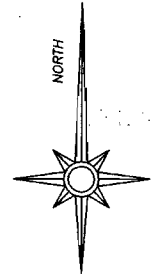
Certificate No. 82717,  
Priority Date 1/16/1985.

T 10449

AUG 27 2007



Renewal date: 6/30/2008



THIS MAP IS FOR THE PURPOSE OF IDENTIFYING THE LOCATION OF THE WATER RIGHT. IT IS NOT INTENDED TO PROVIDE LEGAL DIMENSIONS OR LOCATIONS OF PROPERTY OWNERSHIP LINES.

Fred A. Ast, Jr. and Associates

157 Sisters Park Dr.

P.O. Box 751

Sisters, Oregon 97759

541-549-7851