

RECEIVED

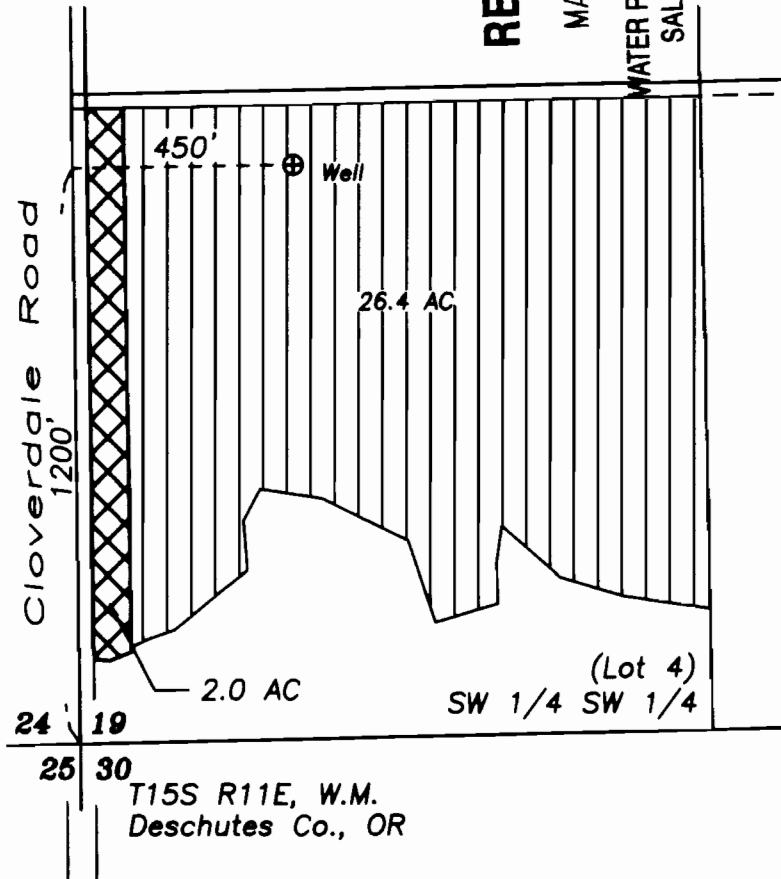
MAY 13 2009

WATER RESOURCES DEPT
SALEM, OREGON

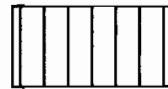
Water Rights Transfer "Off" Map

In the name of: Donald H. Vetterlein



Tax Lot 4001, Map 15-11-00



Water to transfer off (Certificate 61097, priority date 3/4/1980)



Water to remain (Certificate 61097, priority date 3/4/1980)



Renewal date: 6/30/2010



GRAPHIC SCALE - FEET

THIS MAP IS FOR THE PURPOSE OF IDENTIFYING THE LOCATION OF THE WATER RIGHT. IT IS NOT INTENDED TO PROVIDE LEGAL DIMENSIONS OR LOCATIONS OF PROPERTY OWNERSHIP LINES.

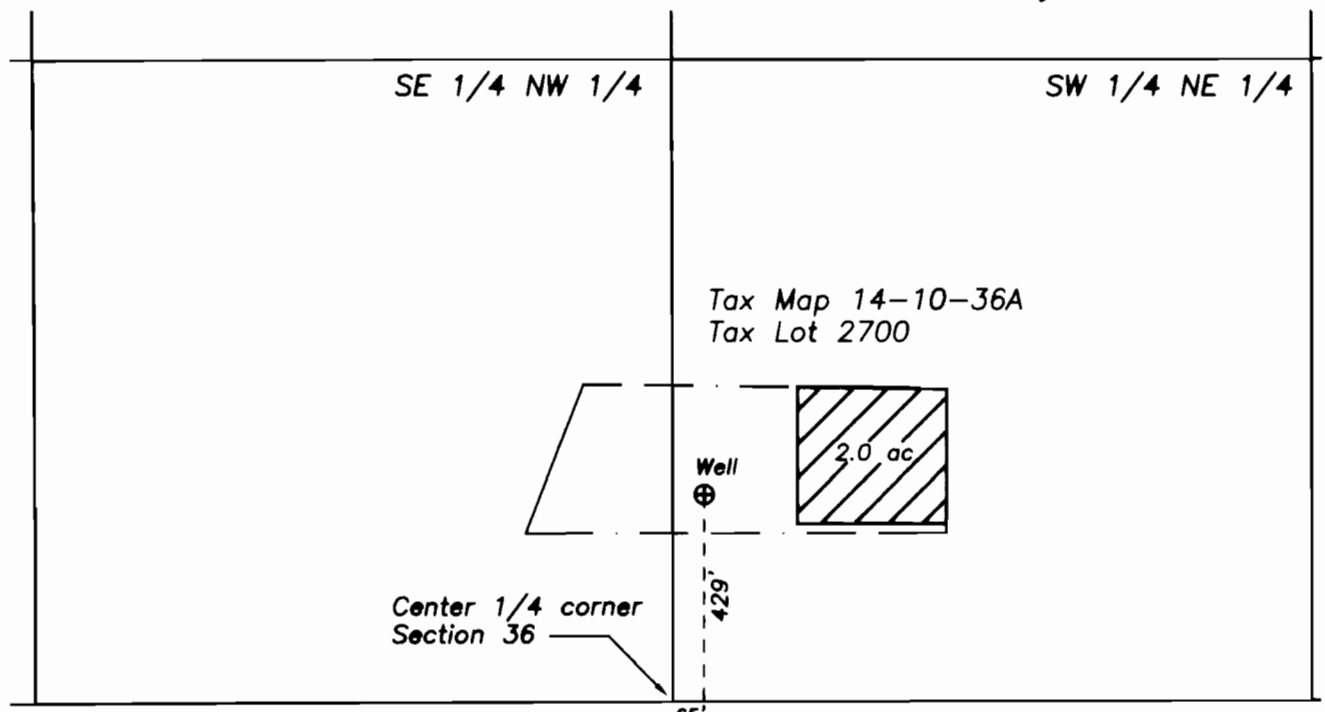

Water Rights Transfer

"On" Map

In the name of: Gayle Walker

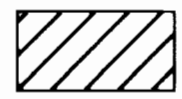
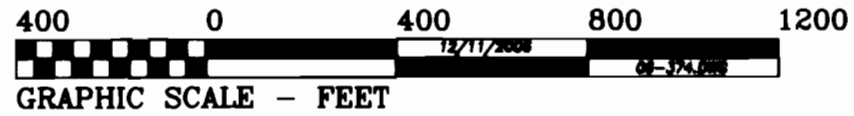
WATER RESOURCES DEPT
SALEM, OREGON
DEC 10 2007

RECEIVED



Section 36
T14S R10E, W.M.
Deschutes Co., OR

10/23/2007
Certified Water Right Examiner
#80068
Michele W. Sims
Michele W. Sims
July 14, 2004
STATE OF OREGON
Renewal date: 6/30/2008



Water to transfer on (Certificate 61097,
priority date 3/4/1980)

THIS MAP IS FOR THE PURPOSE OF IDENTIFYING THE LOCATION OF THE WATER RIGHT.
IT IS NOT INTENDED TO PROVIDE LEGAL DIMENSIONS OR LOCATIONS OF PROPERTY
OWNERSHIP LINES.