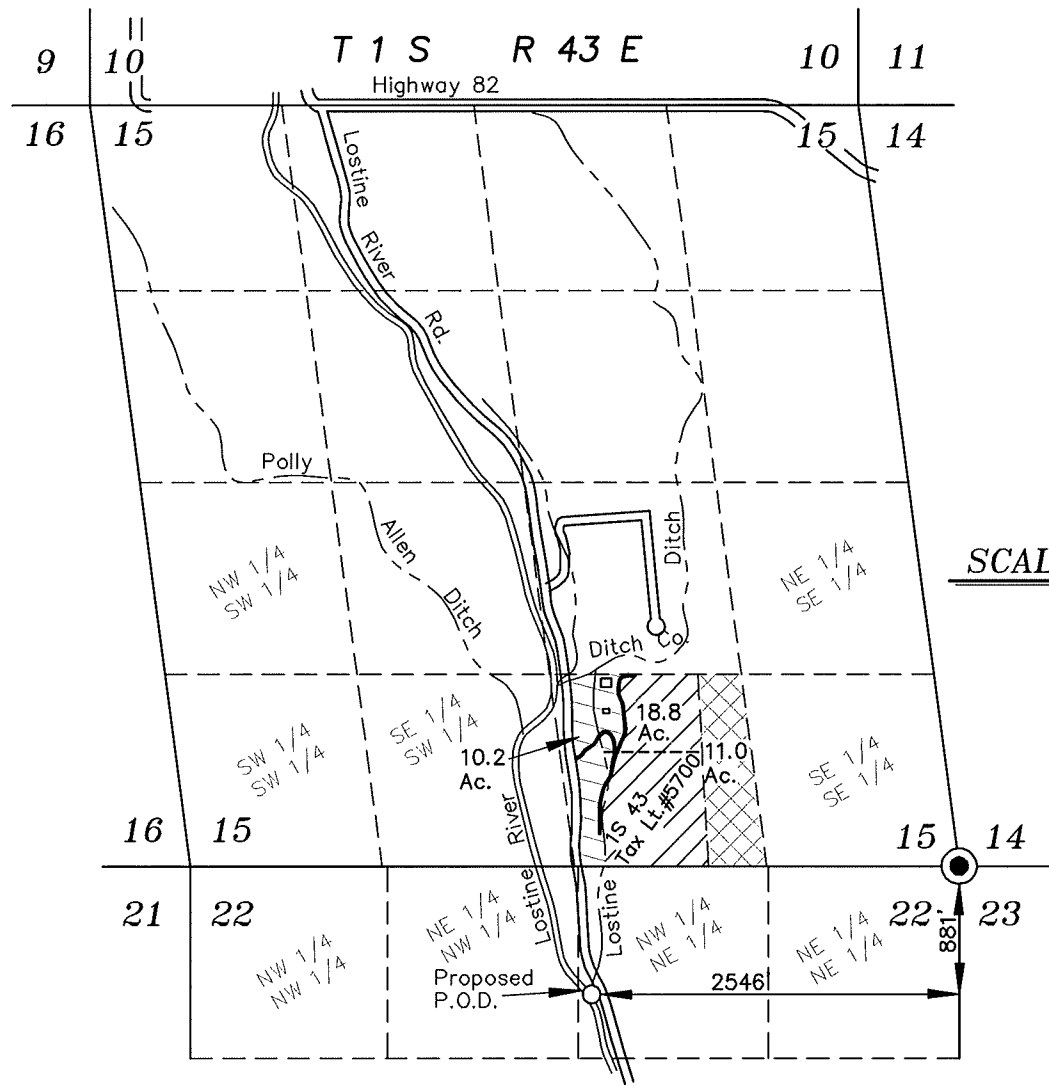


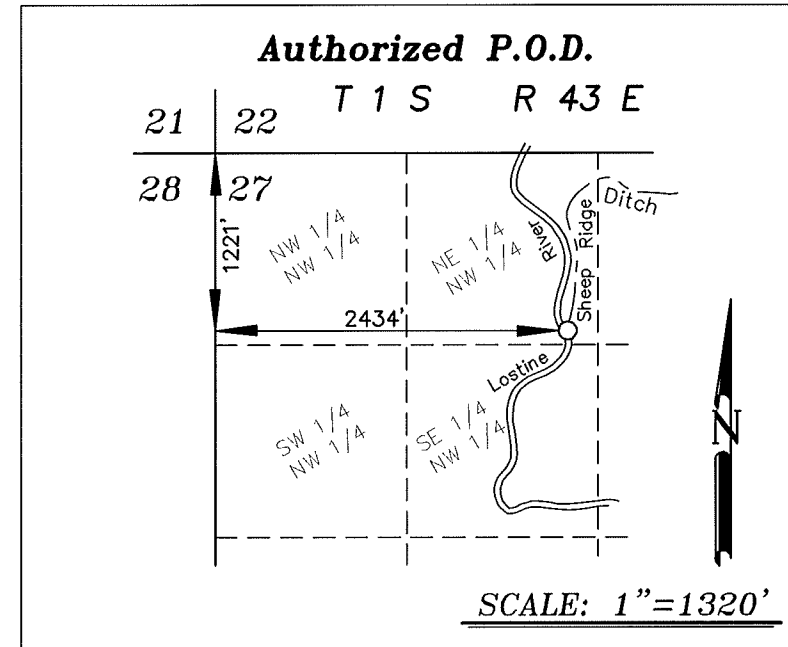
RECEIVED

MAY 26 2010

WATER RESOURCES DEPT
SALEM, OREGON

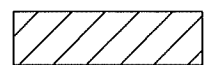


SCALE: 1"=1320'

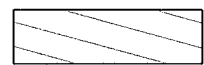


SCALE: 1"=1320'

LEGEND




Lands with primary rights under Certificate No. 3082 and supplemental rights under Certificate No. 81507, requesting a change of Point of Diversion.



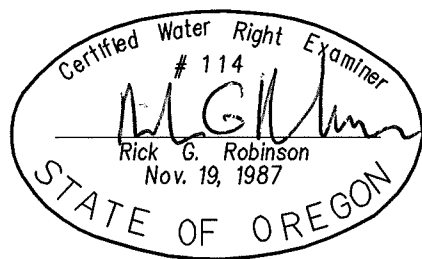
Lands with primary rights under Certificate No. 3082 and supplemental rights under Certificate No. 81507 remaining.



Lands with primary rights under Certificate No. 3082 and supplemental rights under Certificate No. 81507, owned by others.



Proposed 8" buried mainline.



NOTE: The preparation of this map was for the purpose of identifying the location of water rights and has no intent to provide dimensions or location of property ownership lines. Location information shown hereon was furnished by the applicant.

April 26, 2010

APPLICATION FOR MAP CHANGE OF POINT OF DIVERSION FOR

DARRYL & AMY NOBLES

BY

BAGETT - GRIFFITH & BLACKMAN
2006 ADAMS AVENUE
LAGRANDE, OREGON 97850

APPLICATION NO. T 11080

PERMIT NUMBER _____