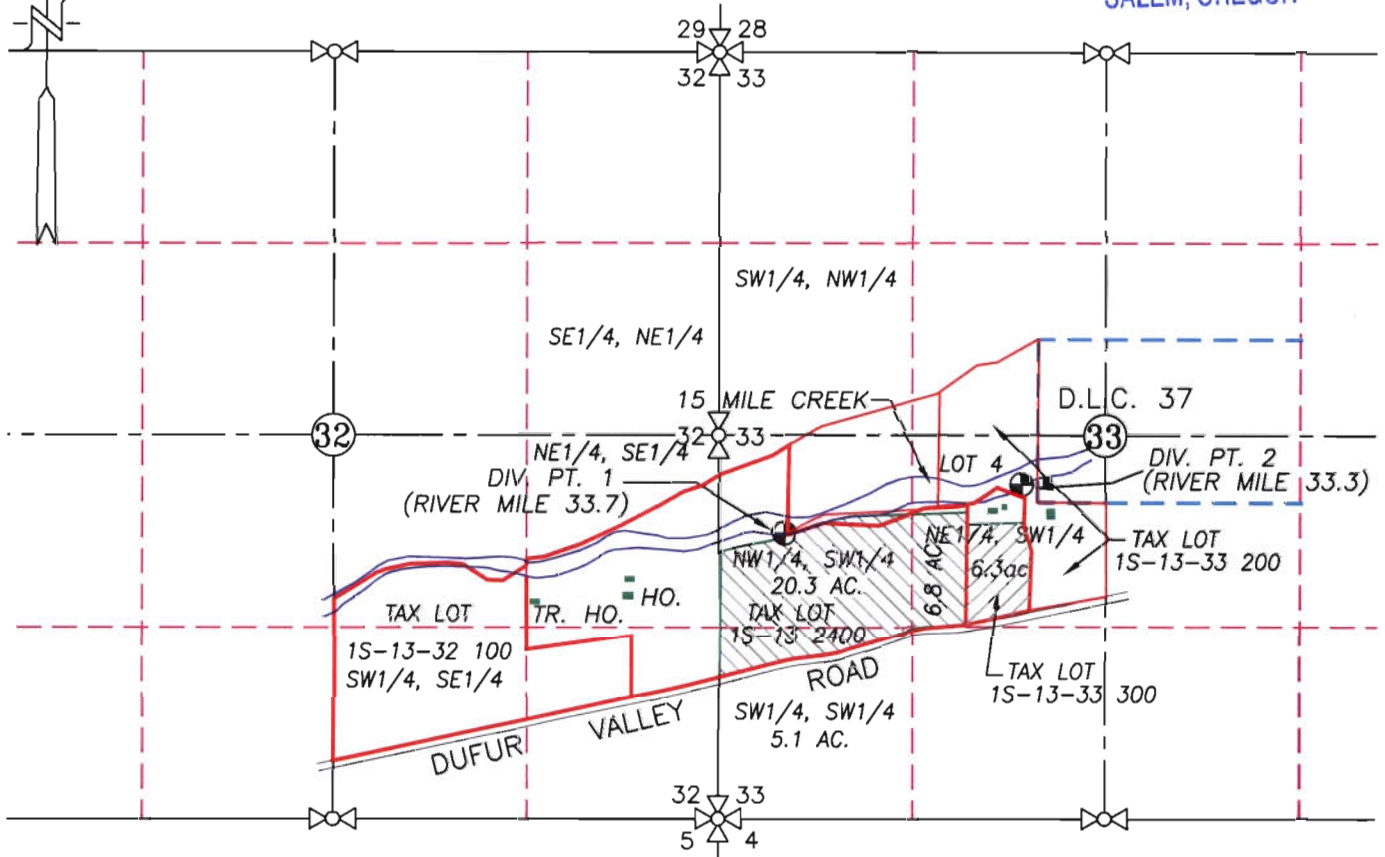


SECTIONS 32, AND 33
 TWP.1 S. RANGE 13 E. W.M.
 WASCO COUNTY, OREGON

RECEIVED

AUG 12 2010

WATER RESOURCES DEPT
 SALEM, OREGON



- DIVERSION POINT No. 1: 970' S. & 410' E. OF W1/4, SEC. 33
- DIVERSION POINT No. 2: 340' S. & 2060' E. OF W1/4, SEC. 33

32.2 ACRES: CERTIFICATE 48992, TRANSFER TO INSTREAM AND CERTIFICATE 5678 TRANSFERRED IN

6.3 ACRES: CETIFICATE 50112 TRANSFER TO INSTREAM AND CETIFICATE 5678 TRANSFERRED IN

WATER RIGHT TRANSFER "TO"
LOCATION & INSTREAM WATER RIGHTS MAP

SCALE: 1" = 1320'

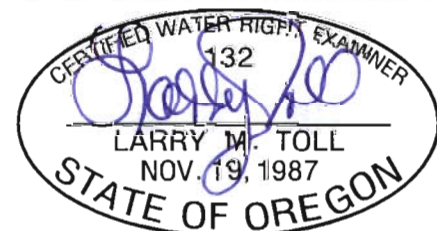


TRANSFER No. I 11121

IN THE NAME OF:
PAUL SCHANNO

DATE: JUNE 28, 2010

BY: **TENNESON ENGINEERING CORP.**
 3313 W. 2ND. STREET, SUITE 100
 THE DALLES, OREGON. 97058
 PH. 541-296-9177
 FAX 541-296-6657

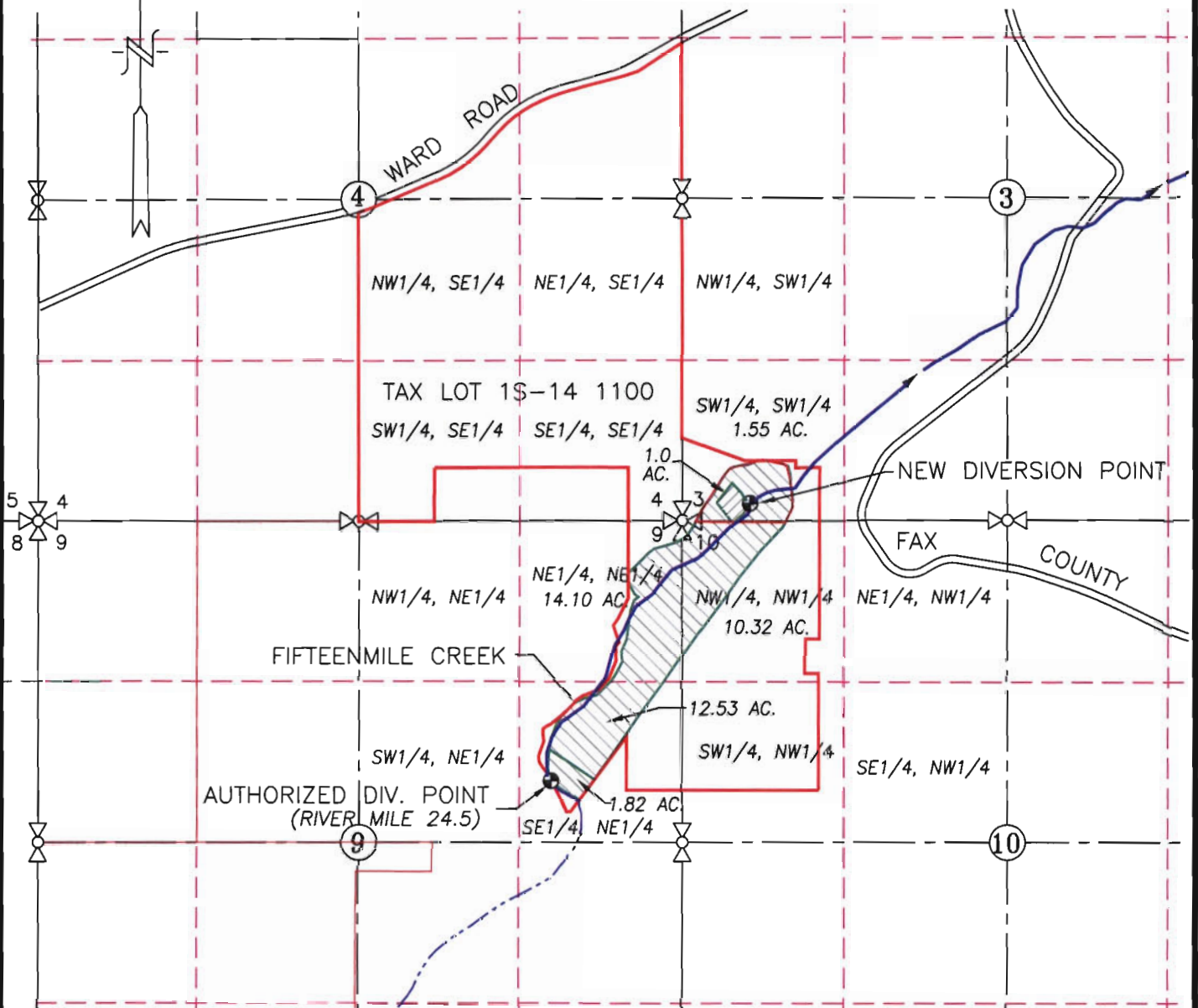


EXPIRES: 06/30/2012


NOTE:


"THIS MAP IS NOT INTENDED TO PROVIDE DIMENSIONS OR LOCATIONS OF PROPERTY OWNERSHIP LINES."

SECTIONS 3, 4, 9, AND 10
TWP.1 S. RANGE 14 E. W.M.
WASCO COUNTY, OREGON



- AUTHORIZED DIV. POINT: 2130' S. & 1060' W. OF NE COR. SEC. 9
- NEW DIVERSION POINT: 146' N. & 556' E. OF SW COR. SECTION 3

 CERT. 5678 TRANSFERRED OUT = 40.32 ACRES
(38.5 ACRES P.O.U. AND 1.82 ACRES INSTREAM)

 AREA TO REMAIN = 1.0 ACRES

RECEIVED

AUG 12 2010

WATER RESOURCES DEPT
SALEM, OREGON

WATER RIGHT TRANSFER "FROM"
LOCATION & NEW POINT OF DIVERSION
AND INSTREAM WATER RIGHT

SCALE: 1" = 1320'



TRANSFER No. 11121
IN THE NAME OF:
PAUL SCHANNO

DATE: JUNE 28, 2010

BY: **TENNESON ENGINEERING CORP.**
3313 W. 2ND. STREET, SUITE 100
THE DALLES, OREGON. 97058
PH. 541-296-9177
FAX 541-296-6657



EXPIRES: 06/30/2012

NOTE:

"THIS MAP IS NOT INTENDED TO PROVIDE DIMENSIONS OR LOCATIONS OF PROPERTY OWNERSHIP LINES."

W.O. #12924wr