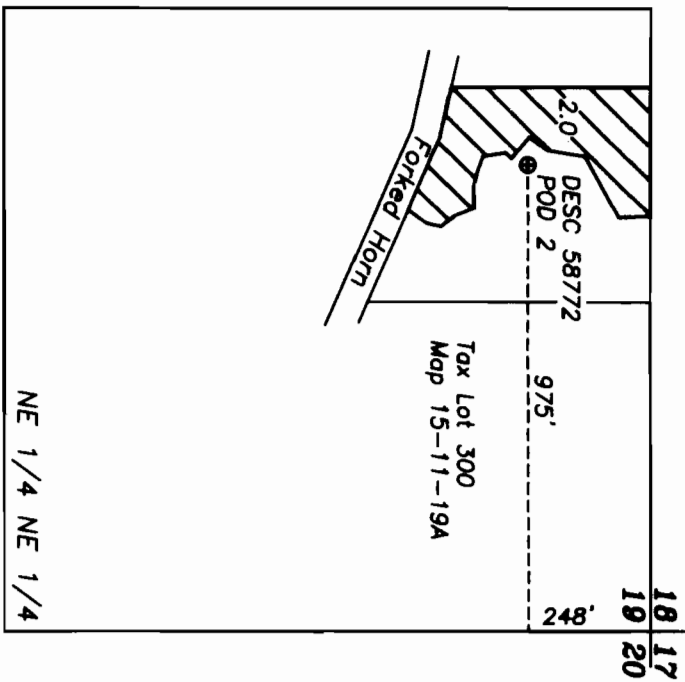


Water Rights Transfer


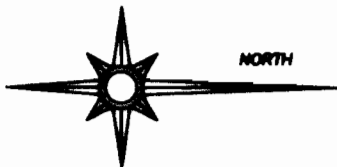
On Map

Certificate 82932

Tax Lot 300, Map 15-11-19A



Sec. 19
T15S, R11E, W.M.
Deschutes Co., OR

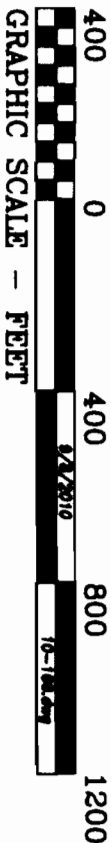


Renewal date: 6/30/2012

OCT 04 2010




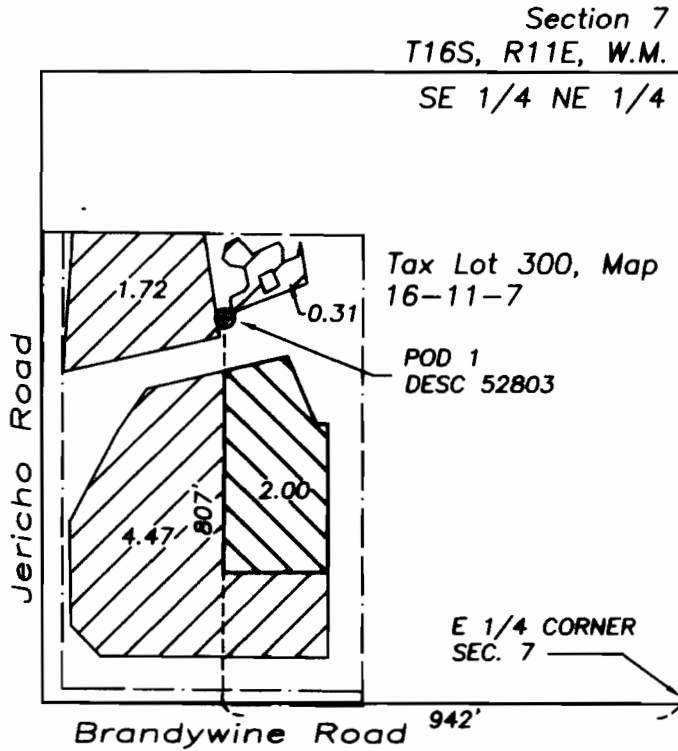
Portion of Certificate 82932 to transfer on
to land. (Priority date 8/11/1993)



THIS MAP IS FOR THE PURPOSE OF IDENTIFYING THE LOCATION OF THE WATER RIGHT. IT IS
NOT INTENDED TO PROVIDE LEGAL DIMENSIONS OR LOCATIONS OF PROPERTY OWNERSHIP LINES.

Water Rights Transfer Off Map

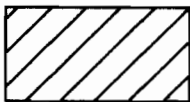
Certificate No. 82932
Tax Lot 300, Map 16-11-7
Deschutes County, Oregon



GRAPHIC SCALE - FEET



Water to transfer off (Certificate No. 82932, priority date 8/11/1993)



Water to remain (Certificate No. 82932, priority date 8/11/1993)

THIS MAP IS FOR THE PURPOSE OF IDENTIFYING THE LOCATION OF THE WATER RIGHT. IT IS NOT INTENDED TO PROVIDE LEGAL DIMENSIONS OR LOCATIONS OF PROPERTY OWNERSHIP LINES.

Fred A. Ast Jr., & Assoc. P.O. Box 751 Sisters, OR 97759 541-549-7851

T 11139