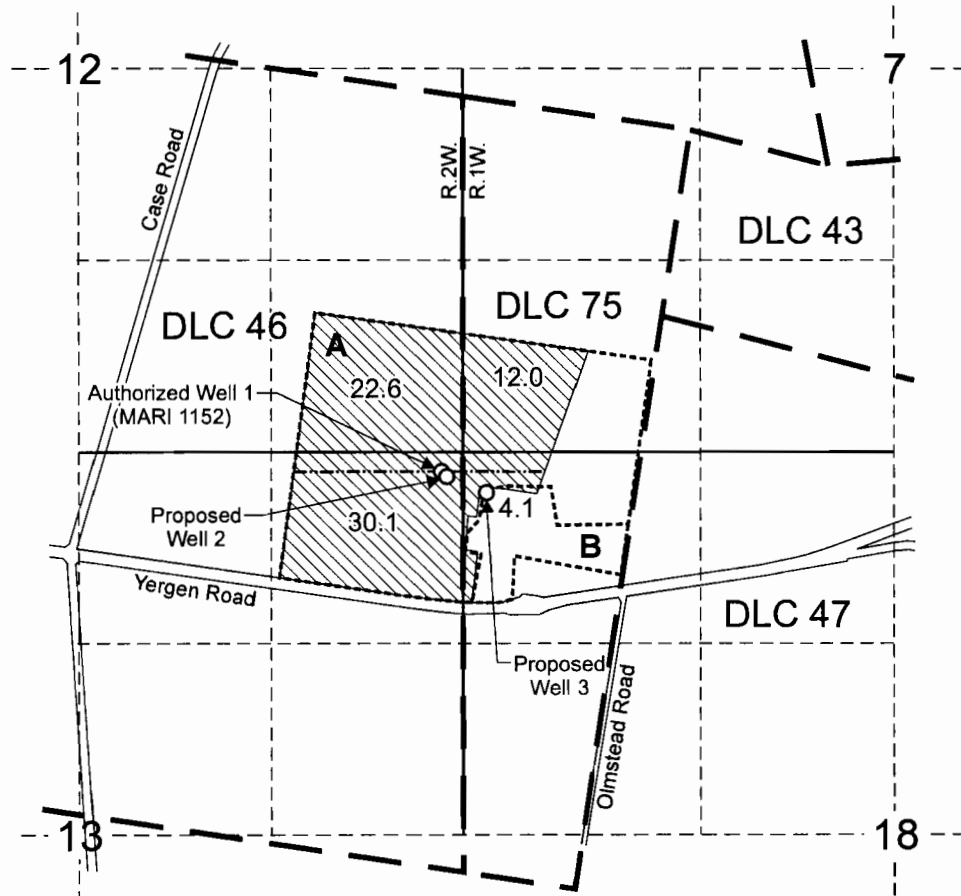


T.4S. R.1W. Sec. 7 & 18, and T.4S. R.2W. Sec. 12 & 13, W.M.



Authorized Well 1 (MARI 1152) is located 2,880 feet north and 910 feet west from the SE corner, DLC 75.
 Proposed Well 2 is located 2,840 feet north and 870 feet west from the SE corner, DLC 75.
 Proposed Well 3 is located 2,730 feet north and 600 feet west from the SE corner, DLC75.

Area (68.8 Acres) irrigated under Certificate 34687 affected by this transfer.

----- Tax lot boundary

- - - - - Irrigation Main Line


A TL 4 2W 13 100

B TL 4 1W 18 900

RECEIVED

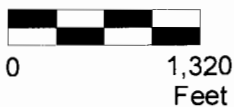
OCT 13 2010

WATER RESOURCES DIVISION
 SALEM, OREGON



EXPIRATION DATE: 6/30/2011

Scale: 1" = 1,320'



This map was prepared for the purpose of identifying the location of a water right only and is not intended to provide legal dimensions or location of property ownership lines.



Water Right Transfer Application Map

Twila M. Wettstein Trust
 T.4S. R.1W. Sec. 7 & 18, and
 T.4S. R.2W. Sec. 12 & 13, W.M.

Pacific Hydro-Geology Inc.

10/2010

T 11142