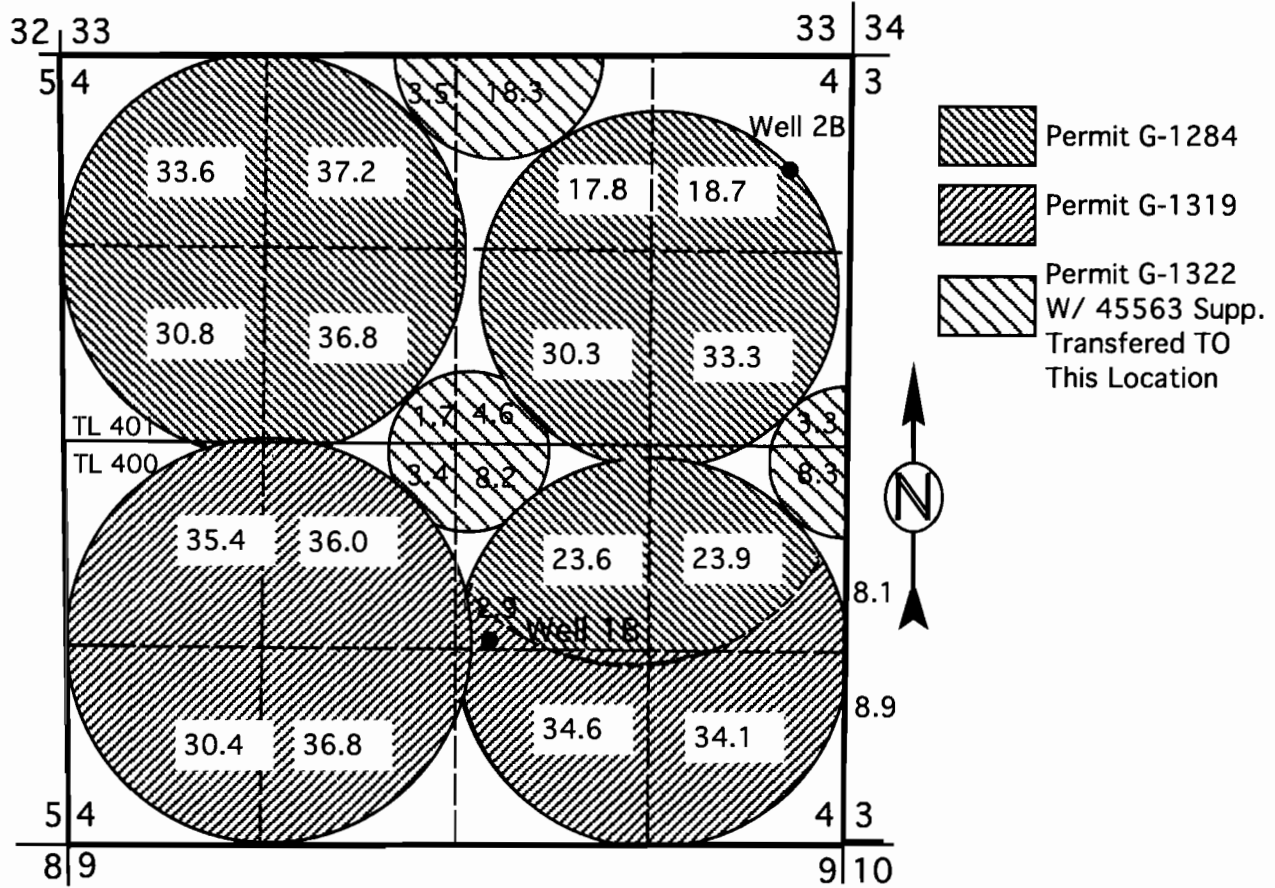


Township 3 North, Range 26 East, W.M. Morrow County, Oregon



Well 1B Located 1390' N & 2390' W of SE Corner Section 4
 Well 2B Located 840' S & 430' W of NE Corner Section 4

TRANSFER MAP In Name Of Sage Hollow Ranch, LLC

This Map is for the purpose of identifying the location of Water Rights only and is not intended to provide the legal dimensions or locations of property ownership lines.

SCALE 1" = 1320

ENGINEERING - LAND SURVEYING - WATER RIGHTS

R. V. MCKINNIS ENGINEERING

79980 Prindle Loop Road
 Hermiston, Oregon 97838
 (541) -567-2017

RECEIVED

FEB 14 2011

WATER RESOURCES DEPT
 SALEM, OREGON



RECEIVED

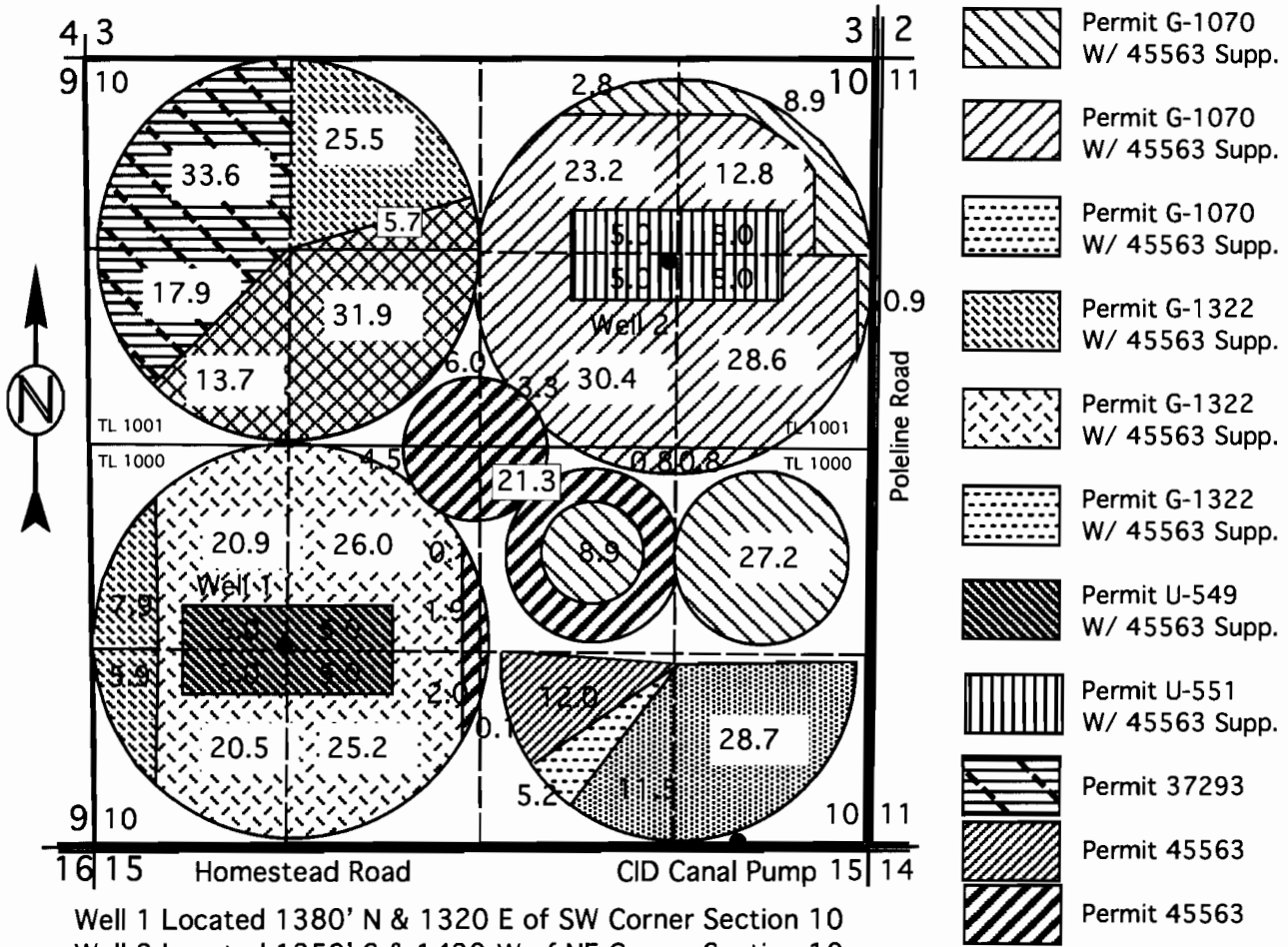
JAN 24 2011

WATER RESOURCES DEPT
 SALEM, OREGON

Rev. 12-11-10

T 11198

Township 3 North, Range 26 East, W.M. Morrow County, Oregon



TRANSFER MAP

In Name Of

Sage Hollow Ranch, LLC

This Map is for the purpose of identifying the location of Water Rights only and is not intended to provide the legal dimensions or locations of property ownership lines.

Permit G-1322 W/45563 Supp. Transferred FROM This Location

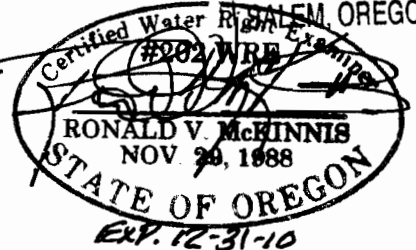
SCALE 1" = 1320

RECEIVED

FEB 14 2011

WATER RESOURCES DEPT

SALEM, OREGON



T 11198

ENGINEERING - LAND SURVEYING - WATER RIGHTS

R. V. McKINNIS ENGINEERING

79980 Prindle Loop Road
 Hermiston, Oregon 97838
 (541) -567-2017

RECEIVED

JAN 24 2011

WATER RESOURCES DEPT
 SALEM, OREGON