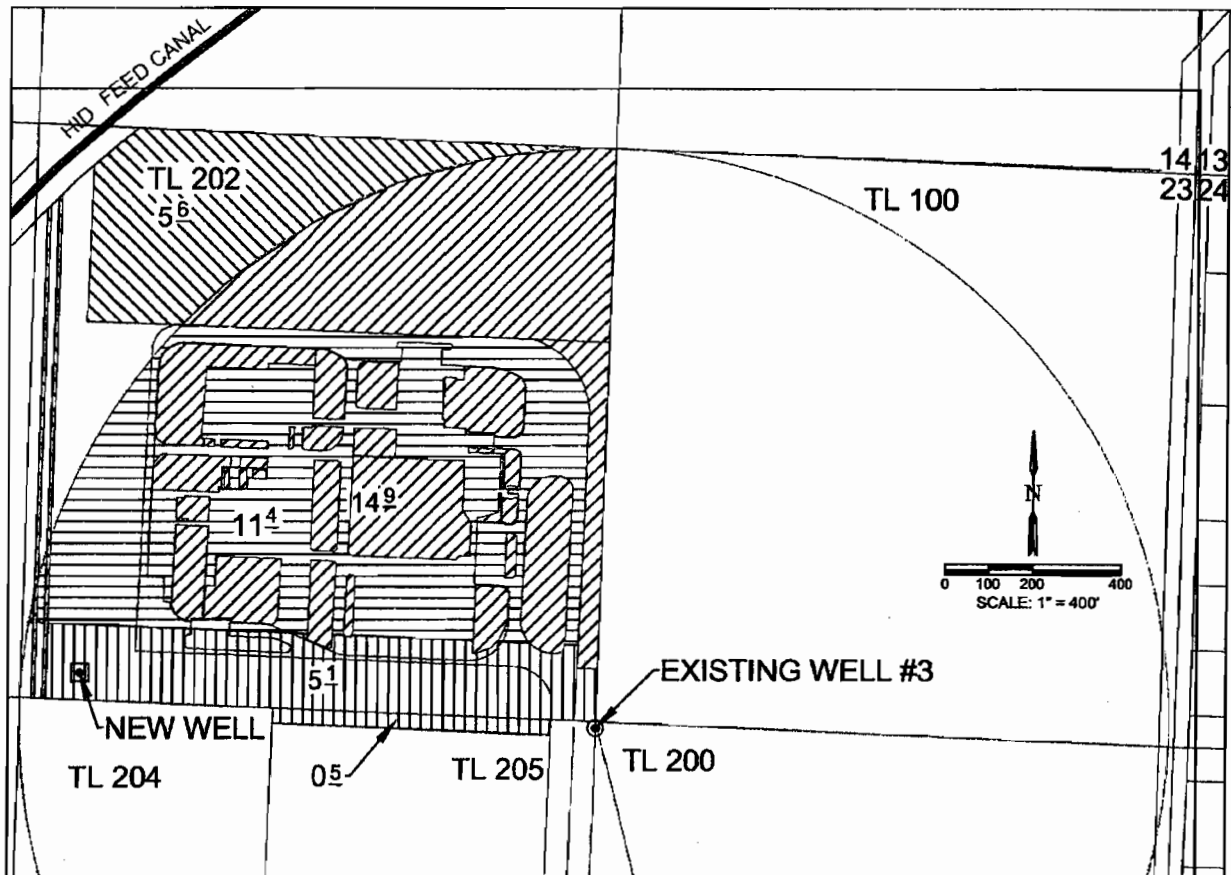








Township 4 North, Range 28 East - Section 23  
UMATILLA COUNTY



LEGEND

- TL 200 TAX LOT NUMBER
-  14.9 AC OF CERT 79889  
POU UNCHANGED ADD POA
-  5.6 AC OF CERT 79889  
POU CHANGED
-  5.6 AC OF CERT 79889  
TO NEW POA ADD POA
-  11.4 AC OF CERT 79889  
TO NEW POA UNDER SEPARATE  
TRANSFER FOR IVAN COOK

POINTS OF APPROPRIATION


- EXISTING WELL #3  1350'S 1330'W FROM NE COR,  
SEC 23, T4N, R28E, W.M.
- PROPOSED NEW WELL  1280'S 2520'W FROM NE COR,  
SEC 23, T4N, R28E, W.M.

RECEIVED

JUN 04 2011

WATER RESOURCES DEPT  
SALEM, OREGON

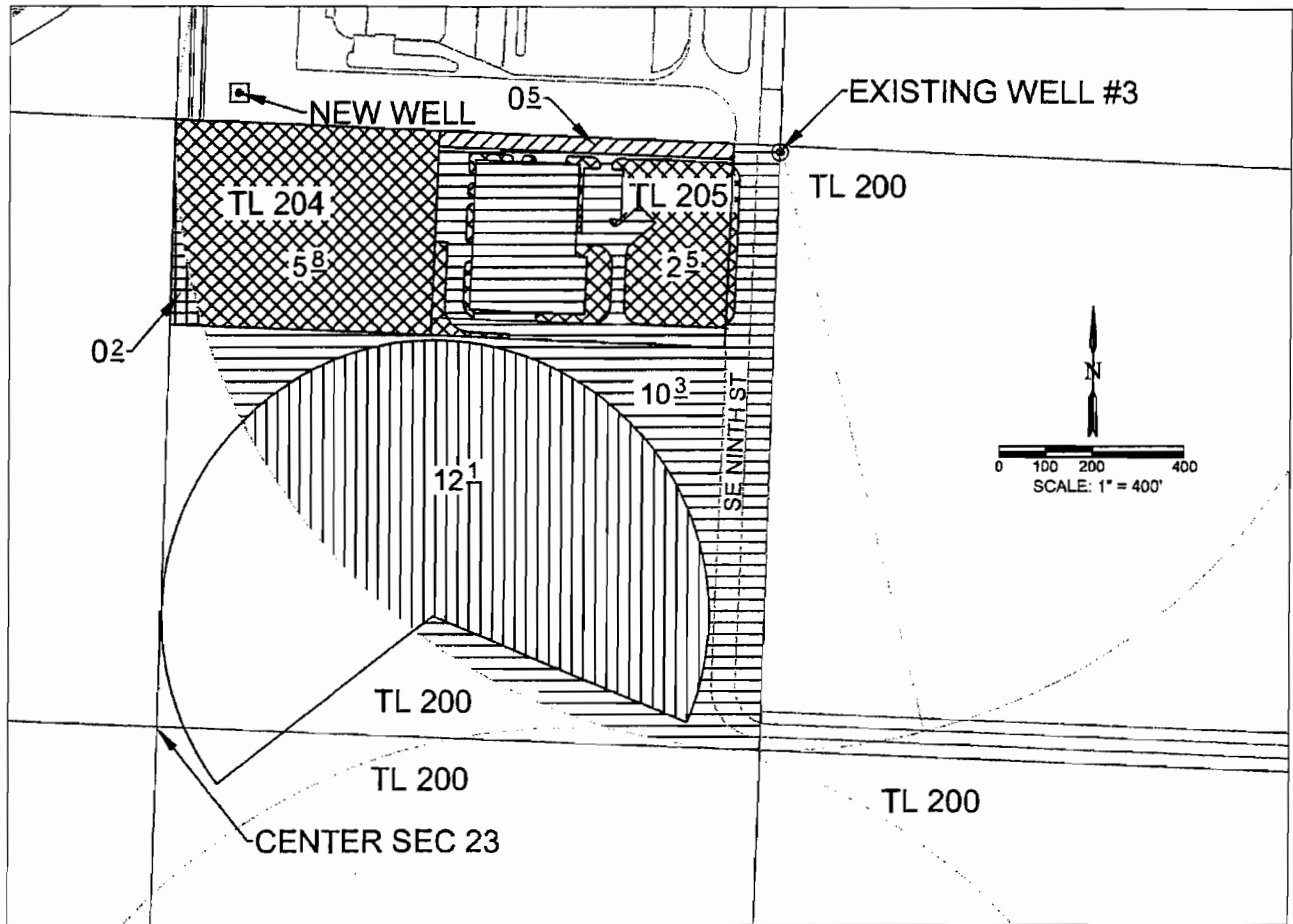
Temporary Transfer Map  
Under Transfer Certificate 79889  
In the name of Pioneer  
Hi-Bred International, Inc.  
April 14th, 2011



EXPIRES: 6/30/12

THIS MAP WAS PREPARED FOR THE  
PURPOSE OF IDENTIFYING THE  
LOCATION OF A WATER RIGHT ONLY  
AND IS NOT INTENDED TO PROVIDE  
LEGAL DIMENSIONS OR LOCATION  
OF PROPERTY OWNERSHIP LINES.

Township 4 North, Range 28 East - Section 23  
UMATILLA COUNTY



LEGEND

- TL 200 TAX LOT NUMBER
- 8.3 AC OF CERT 79889  
POU UNCHANGED ADD POA
- 0.2 AC OF CERT 79889  
TO NEW POU ADD POA
- 12.1 AC OF CERT 79889 POU  
UNCHANGED UNDER SEPARATE  
TRANSFER FOR IVAN COOK
- 10.3 AC OF CERT 79889  
TO NEW POU UNDER SEPARATE  
TRANSFER FOR IVAN COOK
- 0.5 AC OF CERT 79889 TO NEW  
POU UNDER SEPARATE TRANSFER  
FOR PIONEER HI-BRED

POINTS OF APPROPRIATION

- EXISTING WELL #3 1350'S 1330'W FROM NE COR,  
SEC 23, T4N, R28E, W.M.
- PROPOSED NEW WELL 1280'S 2520'W FROM NE COR,  
SEC 23, T4N, R28E, W.M.

Temporary Transfer Map


Under Transfer Certificate 79889

April 14th, 2011

RECEIVED

JUN 04 2011

WATER RESOURCES DEPT  
SALEM, OREGON



EXPIRES: 6/30/12

THIS MAP WAS PREPARED FOR THE  
PURPOSE OF IDENTIFYING THE  
LOCATION OF A WATER RIGHT ONLY  
AND IS NOT INTENDED TO PROVIDE  
LEGAL DIMENSIONS OR LOCATION  
OF PROPERTY OWNERSHIP LINES.