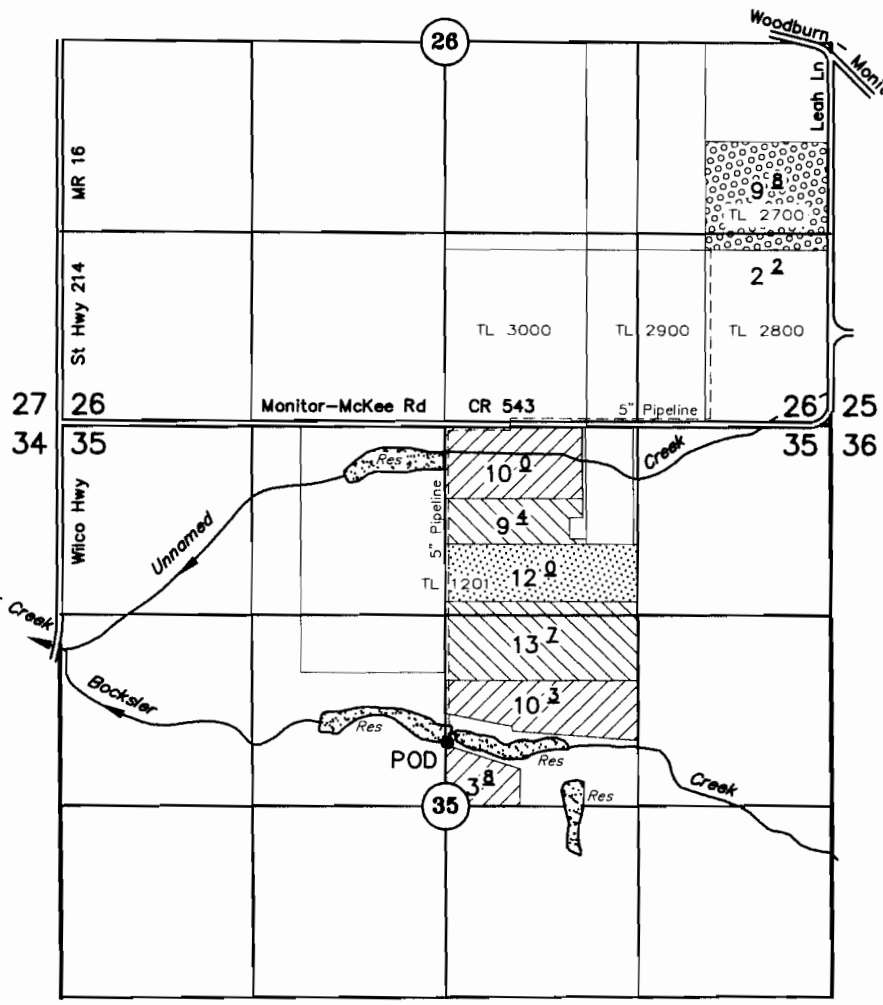






**T5S R1W WM**  
MARION COUNTY



TAX LOT:  
 5 1w 35 1201  
 5 1w 26 2700  
 5 1w 26 2800  
 5 1w 26 2900  
 5 1w 26 3000

POD: 2200' SOUTH and 14' EAST OF N 1/4 COR SEC 35

-  CERTIFICATE 45683
-  CERTIFICATE 30118 TO REMAIN
-  CERTIFICATE 30118 TO TRANSFER FROM
-  CERTIFICATE 30118 TO TRANSFER TO

**APPLICATION FOR WATER RIGHT TRANSFER**  
TEMPORARY

UNDER

Application No. S-32791 Permit No. S-25936 Certificate No. 30118

**RECEIVED**

JUN 3 2011

IN THE NAME OF  
**Ron Vandecoevering**

June 2, 2011  
SCALE 1" = 1320'



WATER RESOURCES DEPT  
SALEM, OREGON  
NOTE: This map is for the purpose of identifying the location of water rights and has not intent to dimension or locate property ownership lines.

RENEWAL DATE: 12-31-11

T 11260