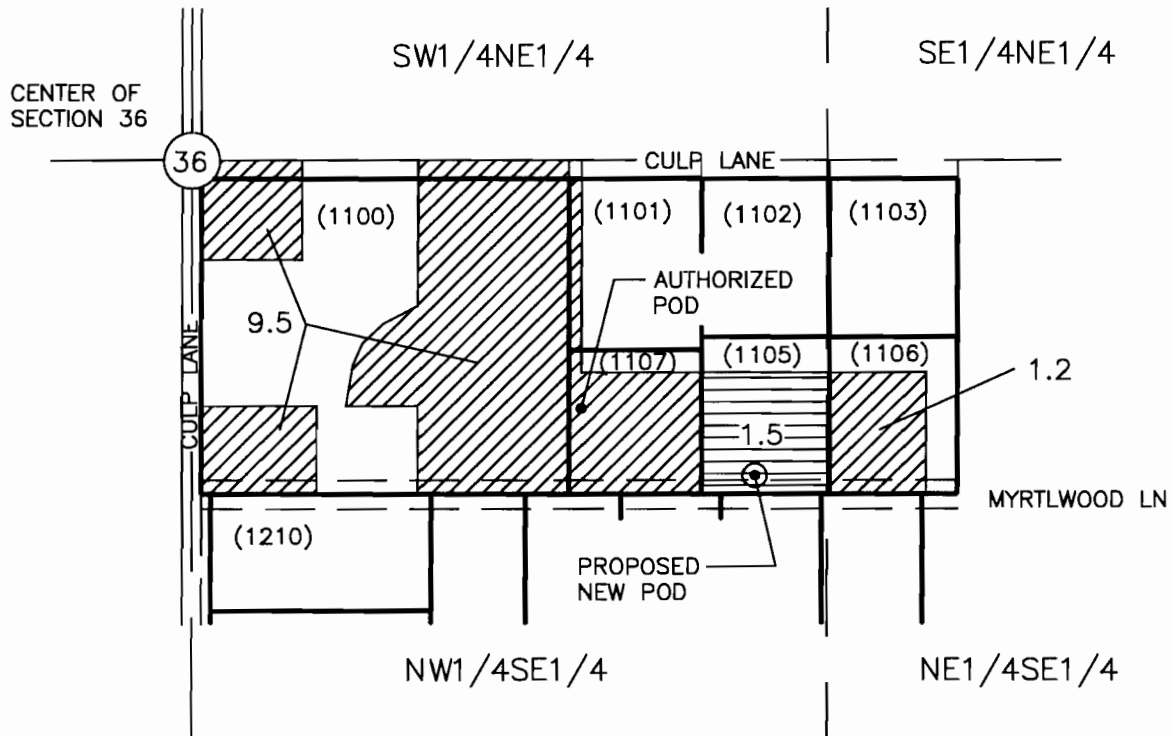


AUG 04 2011

WATER RESOURCES DEPT
STATE OF OREGON

WESLEY JAMES AND DONNA M. BOYER
TRANSFER APPLICATION MAP INVOLVING
A PORTION OF CERTIFICATE 83197 CHANGING THE POA
SECTION 36, T5N, R28E, W.M., UMATILLA COUNTY



LEGEND



ACREAGE INVOLVED IN THIS
TRANSFER TO RECEIVE NEW POA



REMAINING ACREAGE OF CERT 83197 NOT
INVOLVED IN THIS TRANSFER

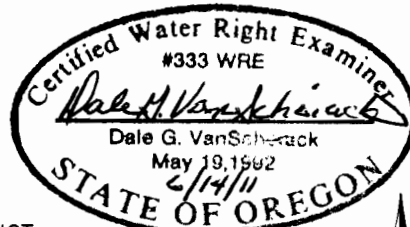


AUTHORIZED POINT OF APPROPRIATION (POA)
520' SOUTH AND 810' EAST OF FROM THE
CENTER OF SEC 36.

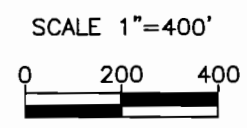
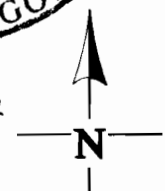


PROPOSED NEW POINT OF APPROPRIATION (POA)
660' SOUTH AND 1170' EAST OF FROM THE
CENTER OF SEC 36.

(1100) TAX LOT NUMBER (TYPICAL)



Renews
6/30/12



NOTE:
THE PURPOSE OF THIS MAP IS TO IDENTIFY THE
APPROXIMATE LOCATION OF THE WATER RIGHT. IT IS NOT
INTENDED TO PROVIDE INFORMATION RELATIVE TO THE
LOCATION OF PROPERTY OWNERSHIP BOUNDARY LINES.

DGV Consulting, PLLC
2141 S. LYLE, KENNEWICK, WA 99337
PHONE: (509) 627-8717
EMAIL: dalevs@frontier.com
DATE: 06/10/11