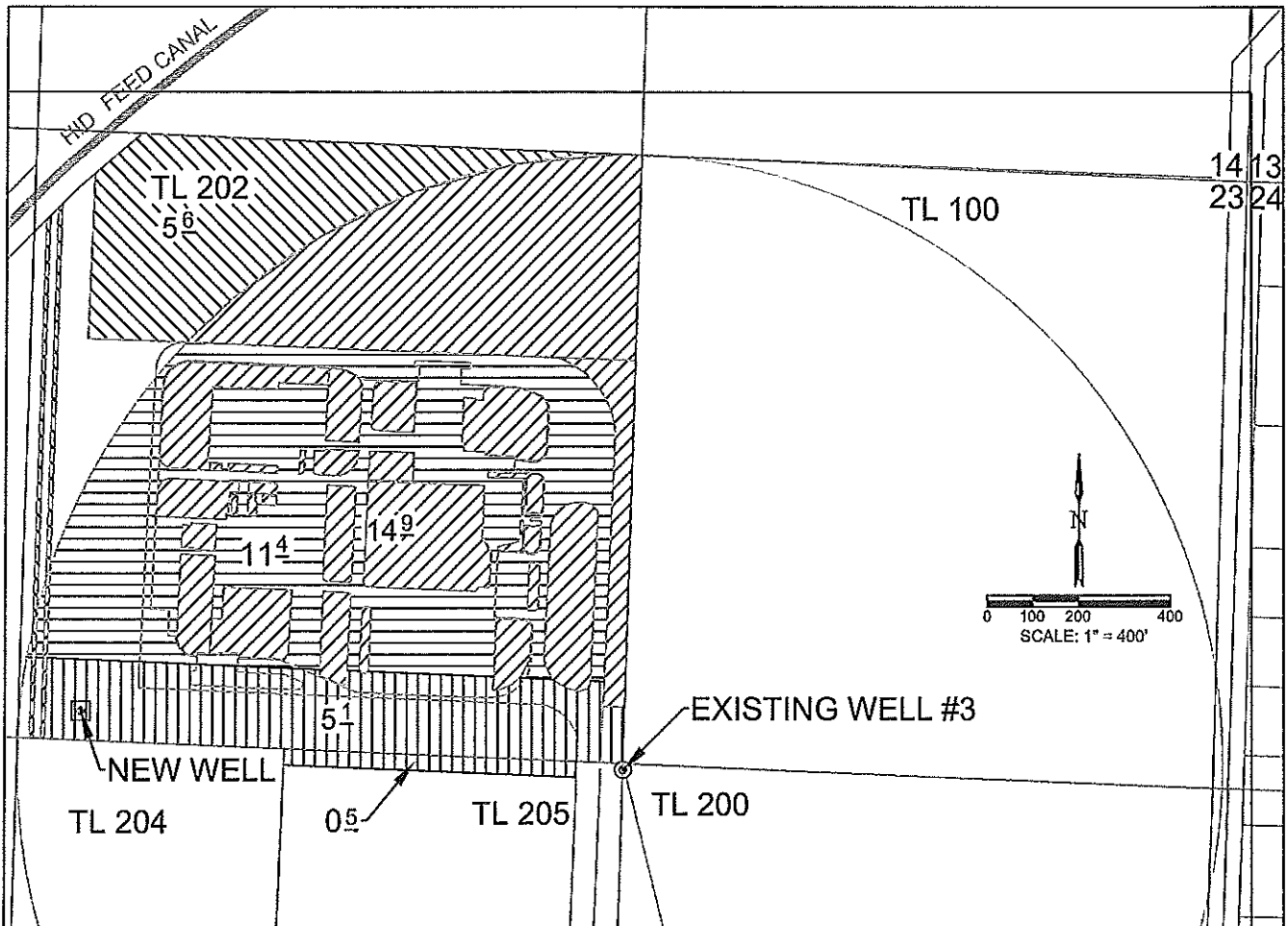








Township 4 North, Range 28 East - Section 23  
UMATILLA COUNTY

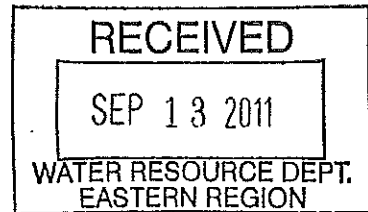


**LEGEND**

- TL 200 TAX LOT NUMBER
-  14.9 AC OF CERT 79889  
POU UNCHANGED WITH NEW POA
-  5.6 AC OF CERT 79889  
POU CHANGED
-  5.6 AC OF CERT 79889  
TO NEW POU WITH NEW POA
-  11.4 AC OF CERT 79889  
TO NEW POU UNDER T-11254  
FOR IVAN COOK


**POINTS OF APPROPRIATION**

- EXISTING WELL #3  1350'S 1330'W FROM NE COR,  
SEC 23, T4N, R28E, W.M.
- PROPOSED NEW WELL  1280'S 2520'W FROM NE COR,  
SEC 23, T4N, R28E, W.M.



**Transfer Map T-11256**  
Under Transfer Certificate 79889  
In the name of Pioneer  
Hi-Bred International, Inc.  
April 14th, 2011  
(September 13th, 2011)

THIS MAP WAS PREPARED FOR THE  
PURPOSE OF IDENTIFYING THE  
LOCATION OF A WATER RIGHT ONLY  
AND IS NOT INTENDED TO PROVIDE  
LEGAL DIMENSIONS OR LOCATION  
OF PROPERTY OWNERSHIP LINES.



EXPIRES: 6/30/12