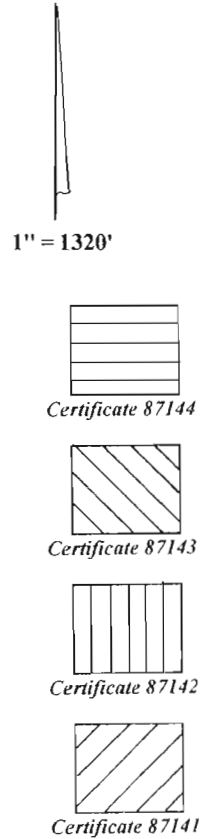
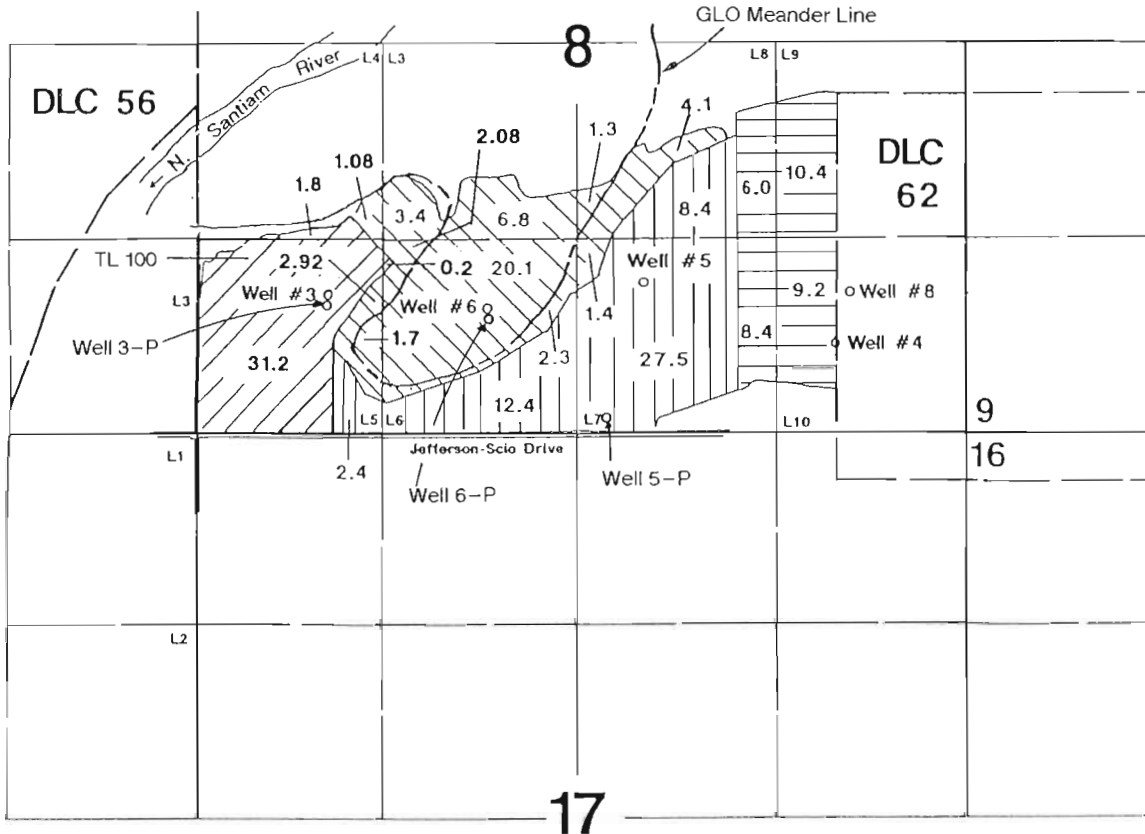


# T.10S., R.2W., W.M.



Well #3 (to be abandoned) is located 925' N & 950' E;  
 Well #3-P (new) is located 905' N & 950' E;  
 Well #4 is located 625' N & 4325' E;  
 Well #5 (to be abandoned) is located 1010' N & 3110' E;  
 Well #5-P (new) is located 100' N & 2890' E;  
 Well #6 (to be abandoned) is located 850' N & 2050' E;  
 Well #6-P (new) is located 830' N & 2050' E;  
 Well #8 (new) is located 950' N & 4425' E; -----all from the SW corner of Section 8.

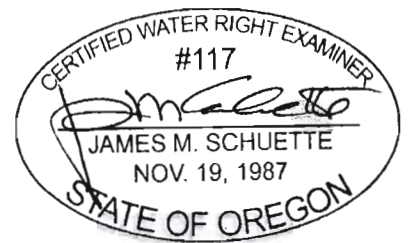
**RECEIVED**  
 NOV 10 2011  
 WATER RESOURCES DEPT  
 SALEM, OREGON

## Application Map

# Meduri Farms

Transfer #:

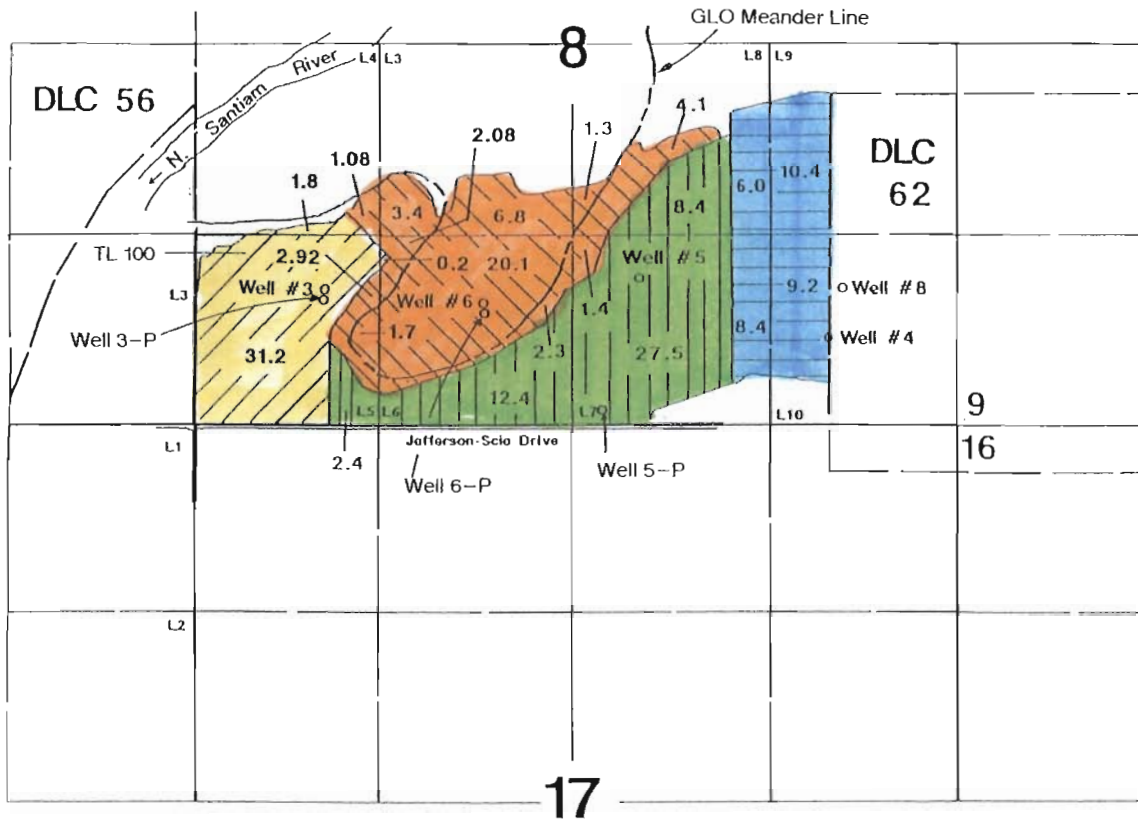
This Map was Prepared for the Purpose of Identifying the Location of a Water Right Only and is Not Intended to Provide Legal Dimensions or Location of Property Ownership Lines.



T 11316

EXPIRES: 6/30/2012

# T.10S., R.2W., W.M.



Well #3 (to be abandoned) is located 925' N & 950' E;  
 Well #3-P (new) is located 905' N & 950' E;  
 Well #4 is located 625' N & 4325' E;  
 Well #5 (to be abandoned) is located 1010' N & 3110' E;  
 Well #5-P (new) is located 100' N & 2890' E;  
 Well #6 (to be abandoned) is located 850' N & 2050' E;  
 Well #6-P (new) is located 830' N & 2050' E;  
 Well #8 (new) is located 950' N & 4425' E; -----all from the SW corner of Section 8.

## Application Map

# Meduri Farms

Transfer #:

T 11316

This Map was Prepared for the Purpose of Identifying the Location of a Water Right Only and is Not Intended to Provide Legal Dimensions or Location of Property Ownership Lines.

**RECEIVED**

NOV 10 2011

WATER RESOURCES DEPT  
 SALEM, OREGON