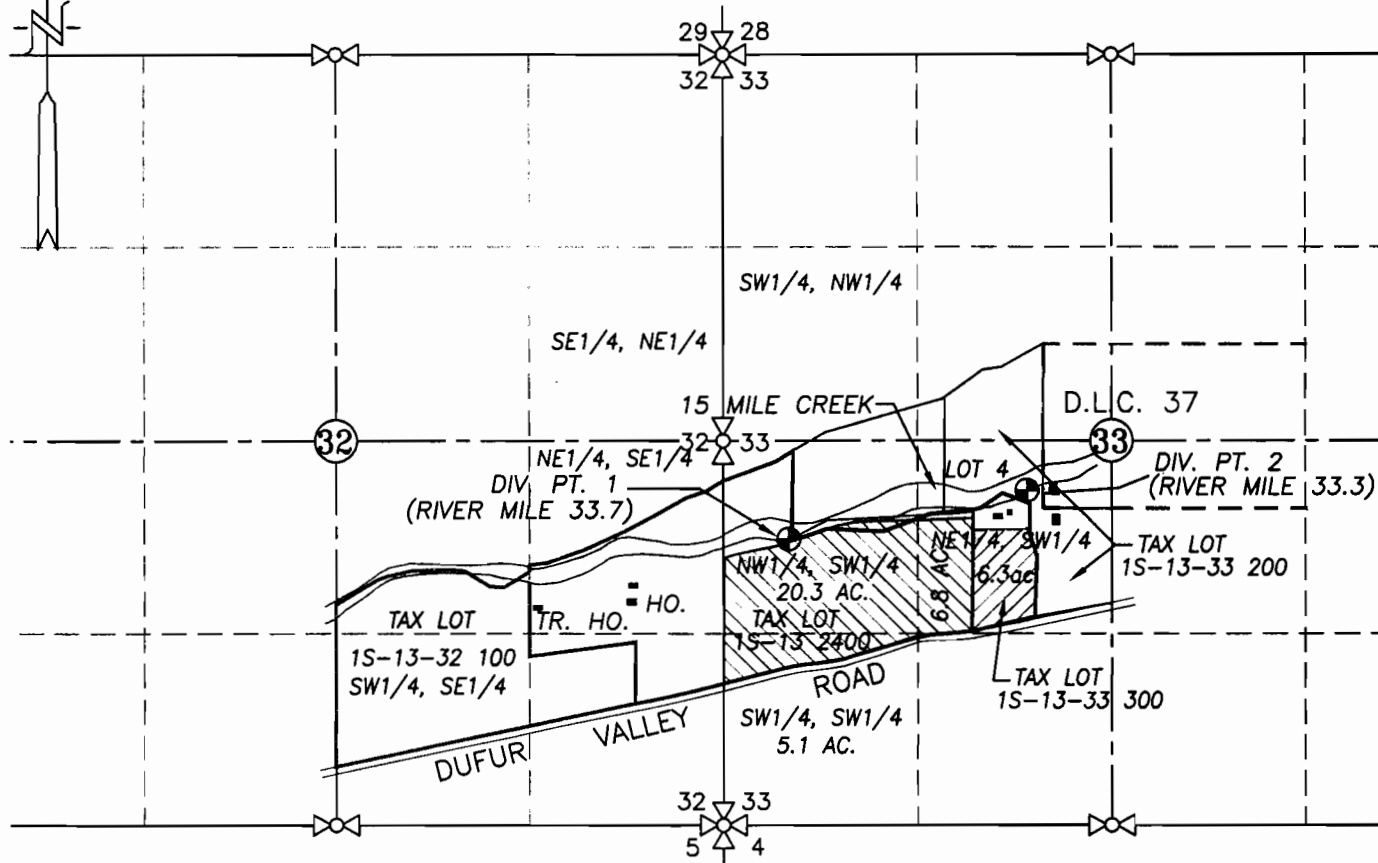


SECTIONS 32, AND 33  
 TWP.1 S. RANGE 13 E. W.M.  
 WASCO COUNTY, OREGON

RECEIVED

AUG 12 2010

WATER RESOURCES DEPT  
 SALEM, OREGON

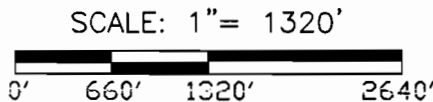


- DIVERSION POINT No. 1: 970' S. & 410' E. OF W1/4, SEC. 33
- DIVERSION POINT No. 2: 340' S. & 2060' E. OF W1/4, SEC. 33

32.2 ACRES: CERTIFICATE 48992, TRANSFER TO INSTREAM AND CERTIFICATE 5678 TRANSFERRED IN

6.3 ACRES: CETIFICATE 50112 TRANSFER TO INSTREAM AND CETIFICATE 5678 TRANSFERRED IN

WATER RIGHT TRANSFER "TO"  
LOCATION & INSTREAM WATER RIGHTS MAP




TRANSFER No. \_\_\_\_\_

IN THE NAME OF:

PAUL SCHANNO

DATE: JUNE 28, 2010



EXPIRES: 06/30/2012

BY: **TENNESON ENGINEERING CORP.**  
 3313 W. 2ND. STREET, SUITE 100  
 THE DALLES, OREGON. 97058  
 PH. 541-296-9177  
 FAX 541-296-6657



**NOTE:**

"THIS MAP IS NOT INTENDED TO PROVIDE DIMENSIONS OR LOCATIONS OF PROPERTY OWNERSHIP LINES."

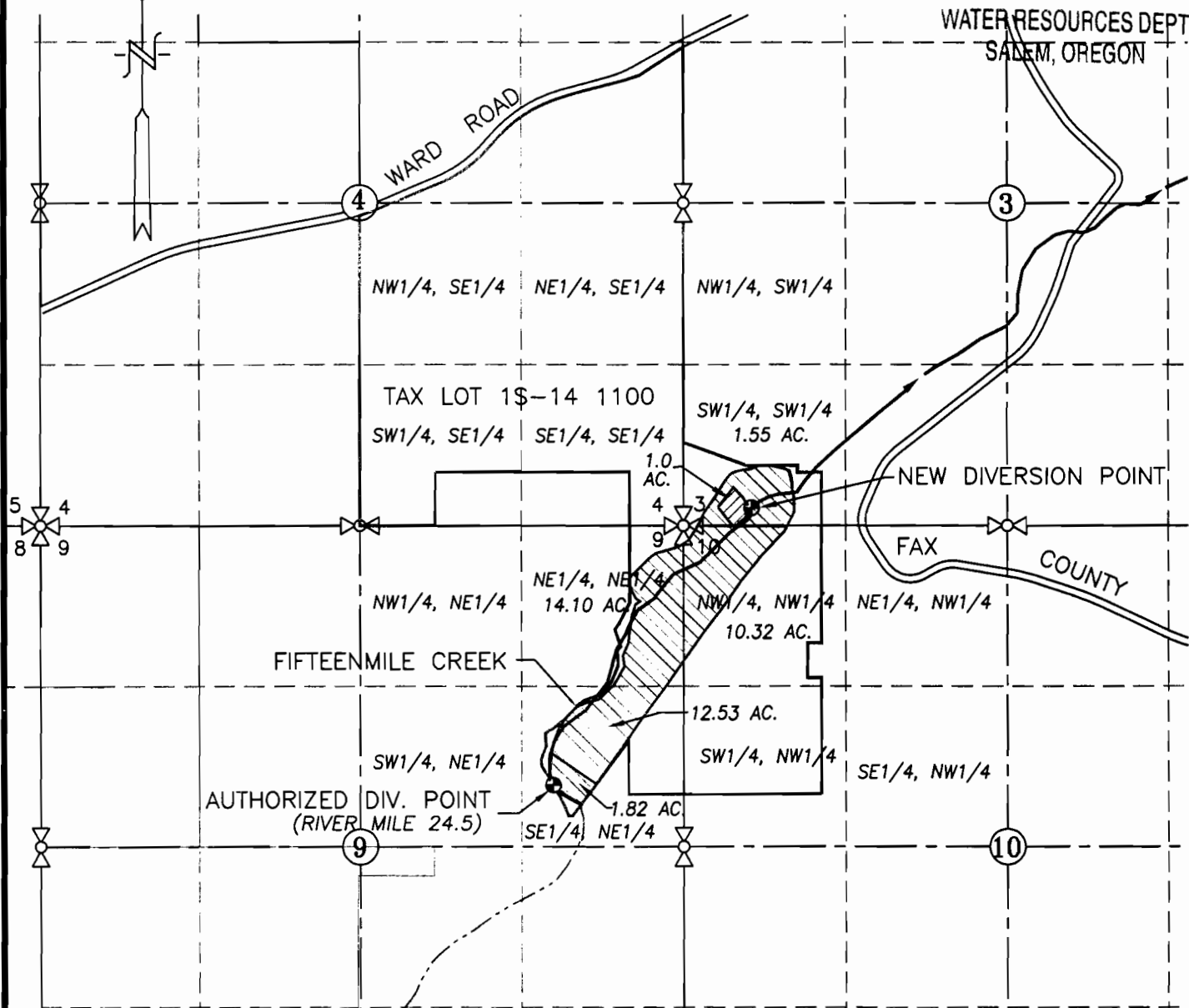
W.O. #12924wr

SECTIONS 3, 4, 9, AND 10  
TWP.1 S. RANGE 14 E. W.M.  
WASCO COUNTY, OREGON


RECEIVED


AUG 13 2010

WATER RESOURCES DEPT  
SALEM, OREGON




- AUTHORIZED DIV. POINT: 2130' S. & 1060' W. OF NE COR. SEC. 9
- NEW DIVERSION POINT: 146' N. & 556' E. OF SW COR. SECTION 3

 CERT. 5678 TRANSFERRED OUT = 40.32 ACRES  
(38.5 ACRES P.O.U. AND 1.82 ACRES INSTREAM)

 AREA TO REMAIN = 1.0 ACRES

WATER RIGHT TRANSFER "FROM"  
LOCATION & NEW POINT OF DIVERSION  
AND INSTREAM WATER RIGHT

SCALE: 1" = 1320'



TRANSFER No. \_\_\_\_\_

IN THE NAME OF:  
PAUL SCHANNO

DATE: JUNE 28, 2010



EXPIRES: 06/30/2012

BY: **TENNESON ENGINEERING CORP.**  
3313 W. 2ND. STREET, SUITE 100  
THE DALLES, OREGON. 97058  
PH. 541-296-9177  
FAX 541-296-6657



**NOTE:**  
"THIS MAP IS NOT INTENDED TO  
PROVIDE DIMENSIONS OR LOCATIONS  
OF PROPERTY OWNERSHIP LINES."

W.O. #12924wr