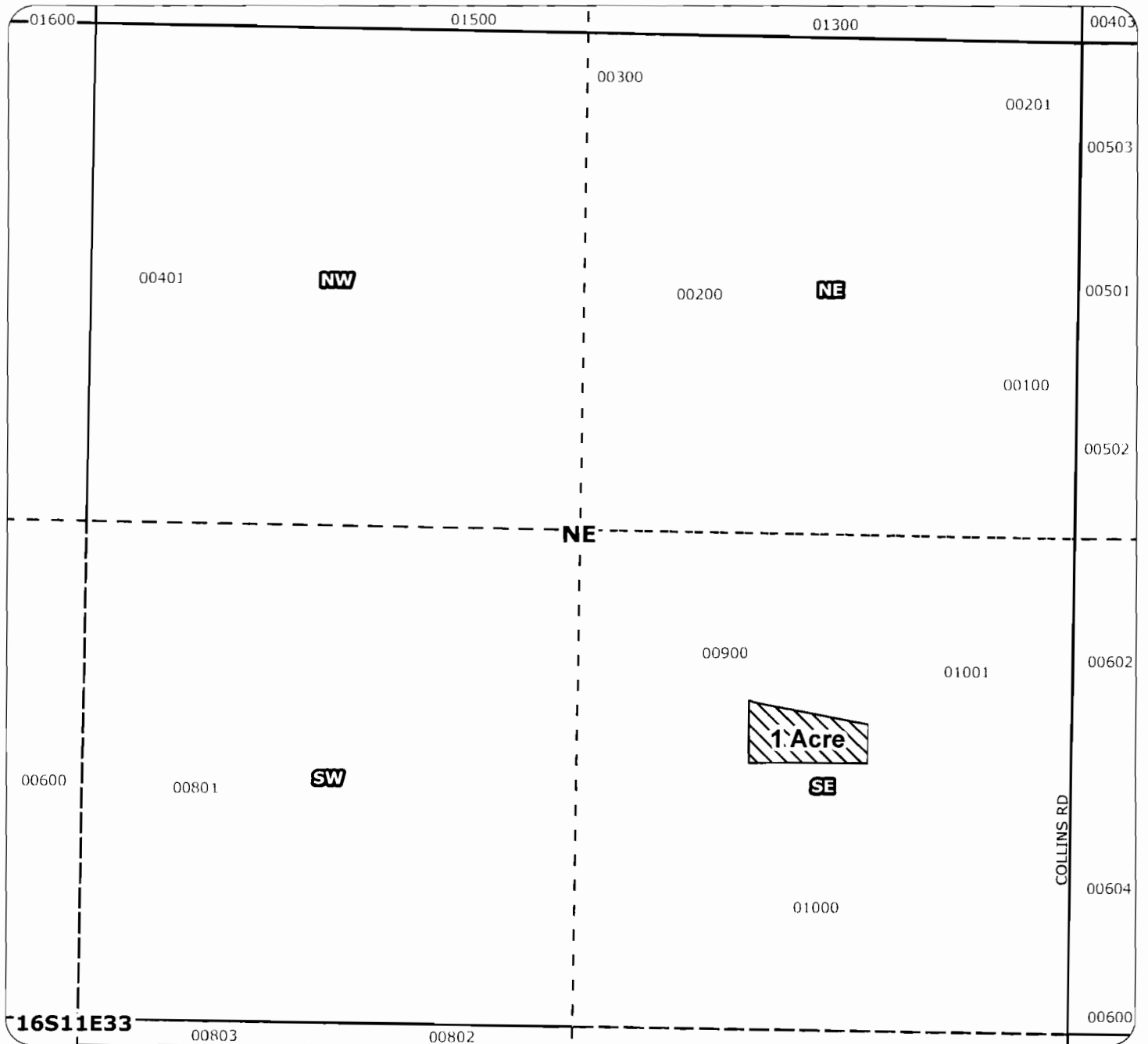







2011 Tumalo Irrigation District Transfer Map

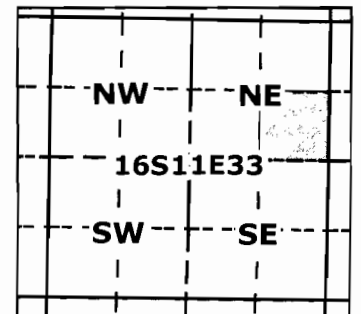


Application for Permanent District Transfer Primary: Certificate 74147

-  Transfer ON
-  Transfer OFF
-  Unmapped Water Rights
-  Cert 76106
-  Cert 74146 & 74147

Steven E. O'Neal
Taxlot 900 - 1.0 Acres OFF
5 Acres Remaining on Taxlot 900
in 161133SENE

RECEIVED




Geo-Spatial Solutions, Inc.
www.geospatialolutions.com

T 11329

FEB 15 2011


WATER RESOURCES DEPT

Date Created: May 2011 SALEM, OREGON







1 inch = 400 feet

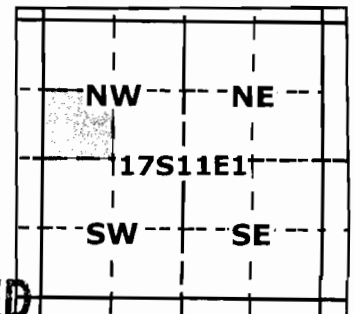
2011 Tumalo Irrigation District Transfer Map



Application for Permanent District Transfer Primary: Certificates 74146, 74147, 76106

-  Transfer ON
-  Transfer OFF
-  Unmapped Water Rights
-  Cert 76106
- Cert 74146 & 74147

Johnson-Green Living Trust
 Taxlot 408 - 1.0 Acres ON Certificate 74147
 Taxlot 408 - .22 Acres ON Certificate 74146
 Taxlot 408 - .78 Acres ON Certificate 76106
 Total Proposed Water Right
 on Taxlot 408 - 4.72 Acres (Certs 74146, 74147)
 Total Proposed Water Right
 on Taxlot 408 - .78 Acres (Cert 76106)
 in 17111SWNW

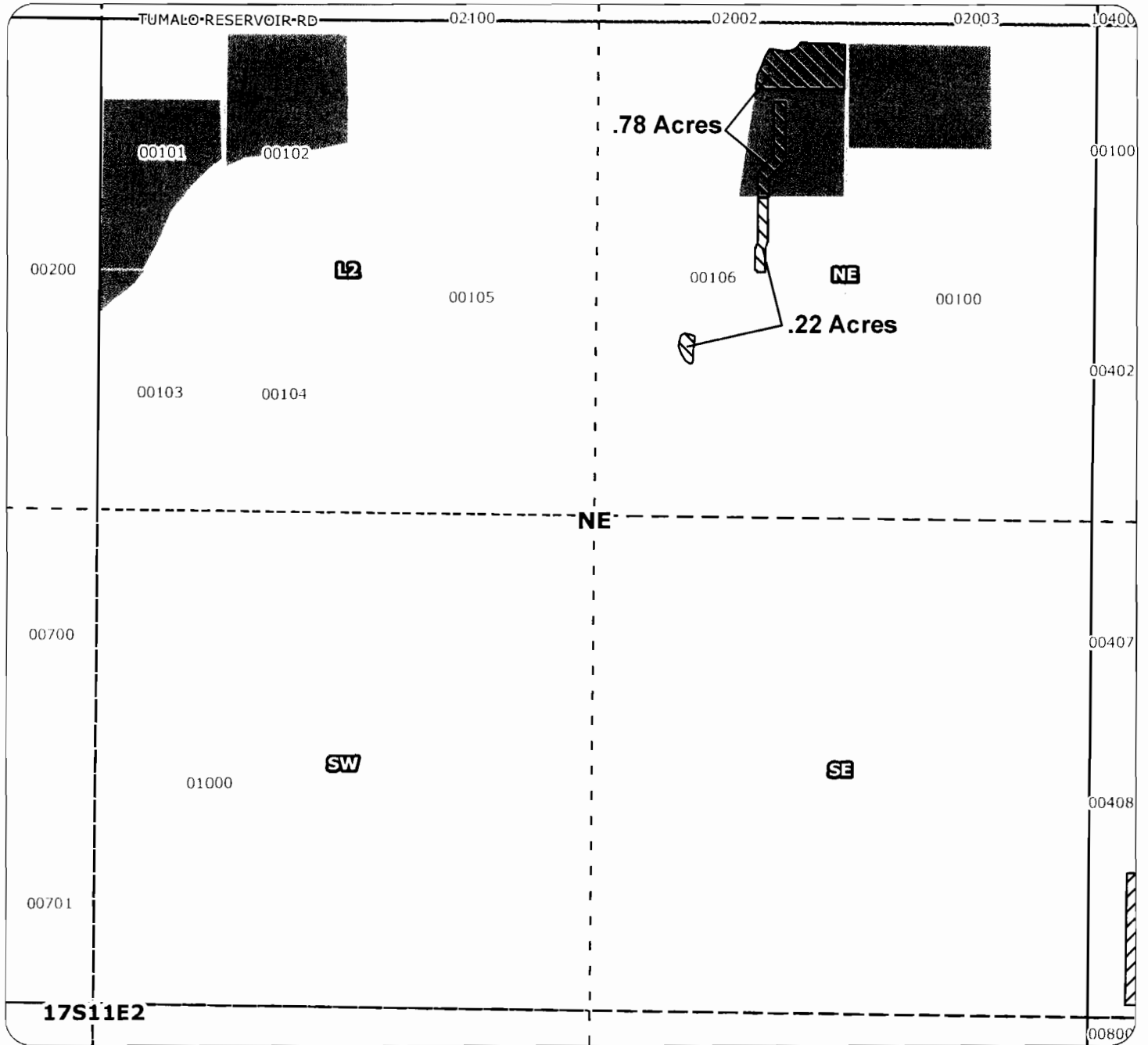


RECEIVED

DEC 15 2011



2011 Tumalo Irrigation District Transfer Map



Application for Permanent District Transfer

Primary: Certificates ~~74146 & 74147~~ 74146 & 74147

RECEIVED

MAY 15 2011

WATER RESOURCES DEPT
SALEM, OREGON

Transfer ON

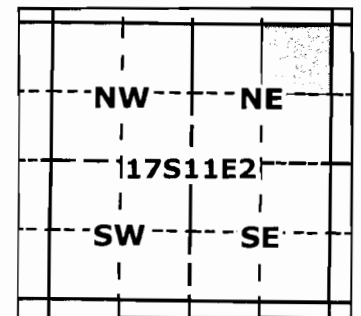
Transfer OFF

Unmapped Water Rights

Cert 76106

Cert 74146 & 74147

Richard & Janice Silver
Taxlot 106 - .78 Acres OFF Certificate 76106
Taxlot 106 - .22 Acres OFF Certificate 74146
1.72 Acres Cert 76106 Remaining on Taxlot 106
2.78 Acres Cert 74146 Remaining on Taxlot 106
in 17112NENE




Geo-Spatial Solutions, Inc.
www.geospatialsolutions.com

Date Created: May 2011






T 11329

1 inch = 400 feet

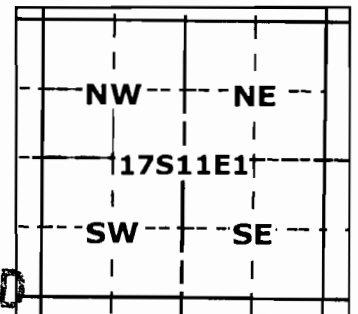
2011 Tumalo Irrigation District Transfer Map



Application for Permanent District Transfer Primary: Certificates 74146, 74147, 76106

-  Transfer ON
-  Transfer OFF
-  Unmapped Water Rights
-  Cert 76106
-  Cert 74146 & 74147

Johnson-Green Living Trust
 Taxlot 408 - 1.0 Acres ON Certificate 74147
 Taxlot 408 - .22 Acres ON Certificate 74146
 Taxlot 408 - .78 Acres ON Certificate 76106
 Total Proposed Water Right
 on Taxlot 408 - 4.72 Acres (Certs 74146, 74147)
 Total Proposed Water Right
 on Taxlot 408 - .78 Acres (Cert 76106)
 in 1711SWNW



RECEIVED
 JUN 15 2011

WATER RESOURCES DEPT
 COLEMAN, OREGON



1 inch = 400 feet



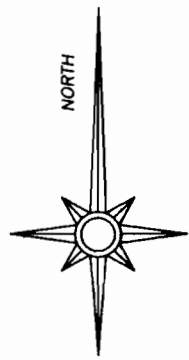
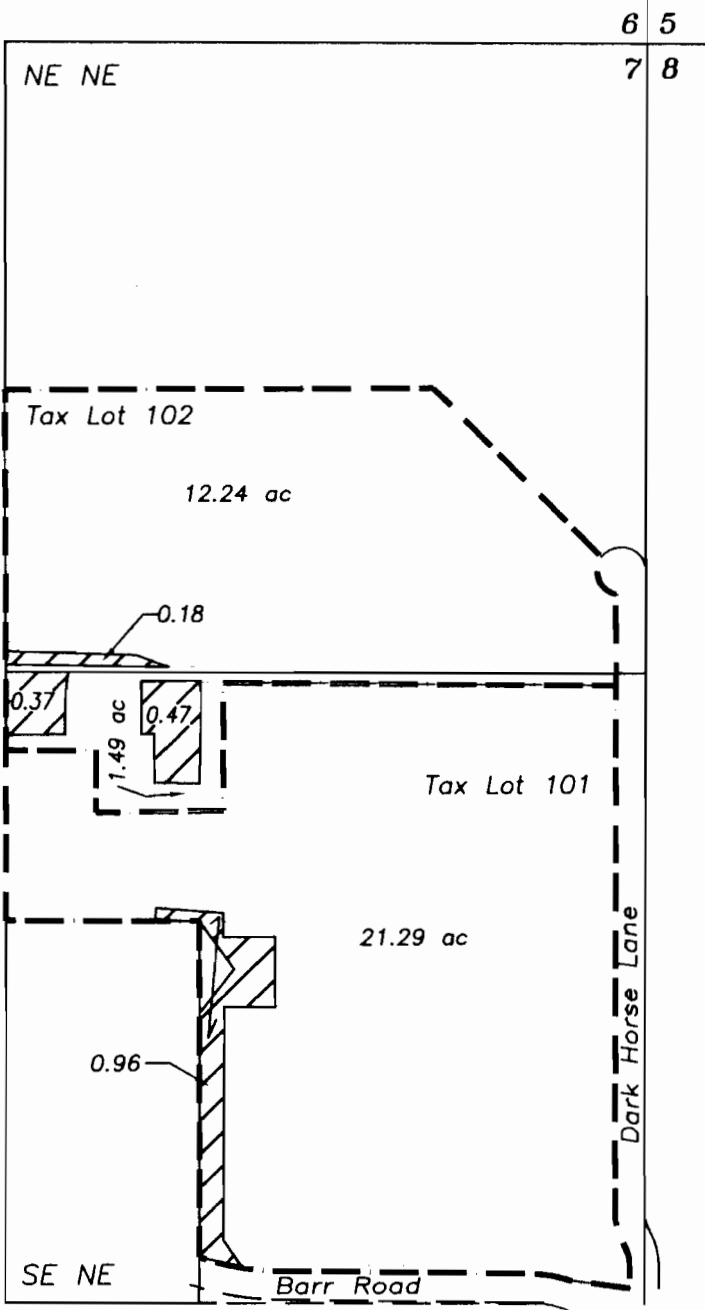
Geo-Spatial Solutions, Inc.
 www.geospatialolutions.com

T 11329

Date Created: May 2011

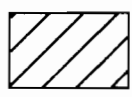

Application for Water Rights Transfer

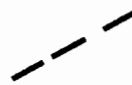
Tumalo Irrigation District *Lang*



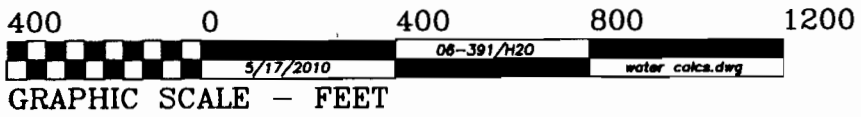
Renewal date: 6/30/2012

"Off" Map
Tax Lots 101 and 102
Map 16-12-7

-  Water to transfer off Certificate 76106 (Priority 12/8/1961)
-  Water to remain Certificate 76106 (Priority 12/8/1961)

 Tax Lot boundary

Section 7
T16S, R12E, W.M.
Deschutes Co. OR



RECEIVED

DEC 15 2011
WATER RESOURCES DEPT
SALEM, OREGON

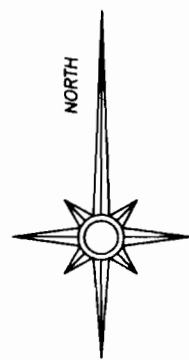
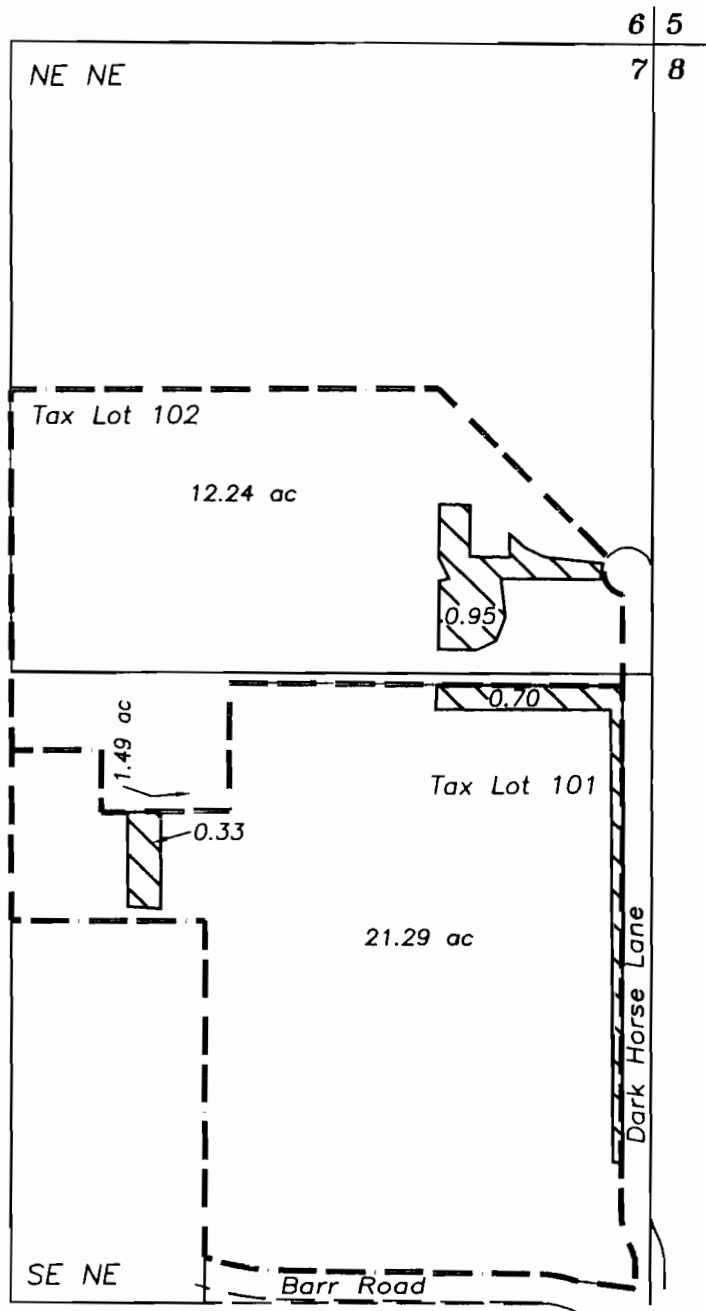
THIS MAP IS FOR THE PURPOSE OF IDENTIFYING THE LOCATION OF THE WATER RIGHT. IT IS NOT INTENDED TO PROVIDE LEGAL DIMENSIONS OR LOCATIONS OF PROPERTY OWNERSHIP LINES.

Fred A. Ast Jr., & Assoc. P.O. Box 751 Sisters, OR 97759 541-549-7851

Application for Water Rights Transfer

Tumalo Irrigation District

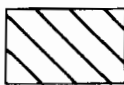

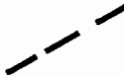
W. A. G.
INITIALS



5/4/2011
 Certified Water Right Examiner
 #60068
Michele W. Sims
 Michele W. Sims
 July 14, 2004
 STATE OF OREGON

Renewal date: 6/30/2012

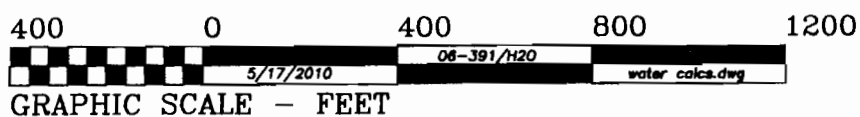
"On" Map
 Tax Lots 101 and 102
 Map 16-12-7

-  Water to transfer on Certificate 76106 (Priority 12/8/1961)
-  Existing water right Certificate 76106 (Priority 12/8/1961)
-  Tax Lot boundary

RECEIVED

DEC 15 2011

WATER RESOURCES DEPT
SALEM, OREGON



THIS MAP IS FOR THE PURPOSE OF IDENTIFYING THE LOCATION OF THE WATER RIGHT. IT IS NOT INTENDED TO PROVIDE LEGAL DIMENSIONS OR LOCATIONS OF PROPERTY OWNERSHIP LINES.

Fred A. Ast Jr., & Assoc. P.O. Box 751 Sisters, OR 97759 541-549-7851