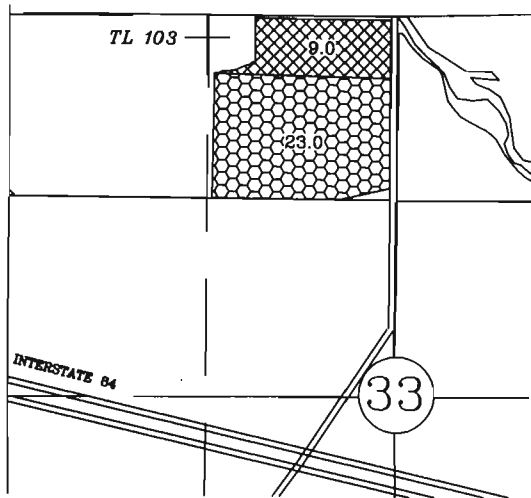
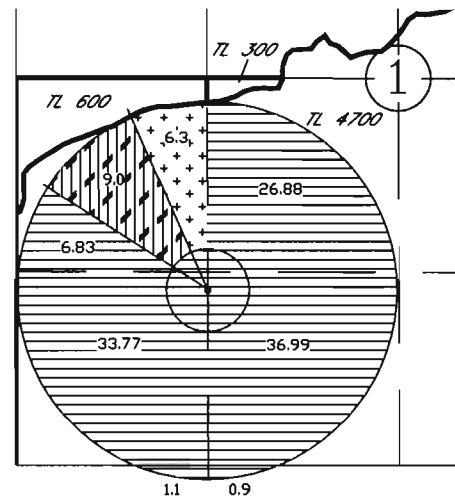




2011 WESTLAND IRRIGATION DISTRICT
 540.580 Transfer, Notice 2011-01
 Madison to Madison
 March 14, 1903, Cert. 76715 Primary &
 July 1, 1924 Cert. 79439 Supplemental.




T4N., R28E., W.M.



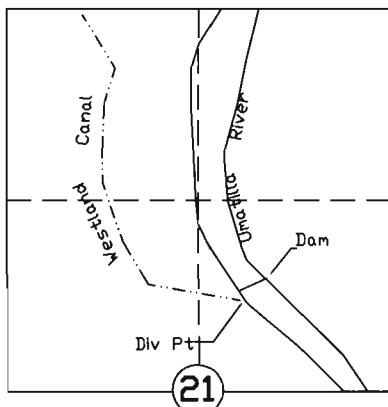
T3N., R27E., W.M.



-  FROM: 76715 & 79439 - 9.0 acres
-  TO: 76715 & 79439 - 9.0 acres
Existing primary permits S-51017 & S-54675 diminished to supplemental to incoming primary certificate 76715

-  76715 & 79439 not involved in transfer
-  76715 & 79439 (see 2008 T-10762) and permits S-51017 & S-54675 not involved with this transfer
-  Primary permits S-51017 & S-54675 not involved with this transfer

T3N., R 29E., W.M.

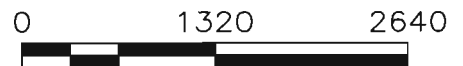
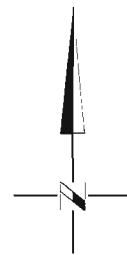


This transfer is identical to district temporary transfers 2009 T-10901 & 2010 T-11044

RECEIVED

DEC 16 2011

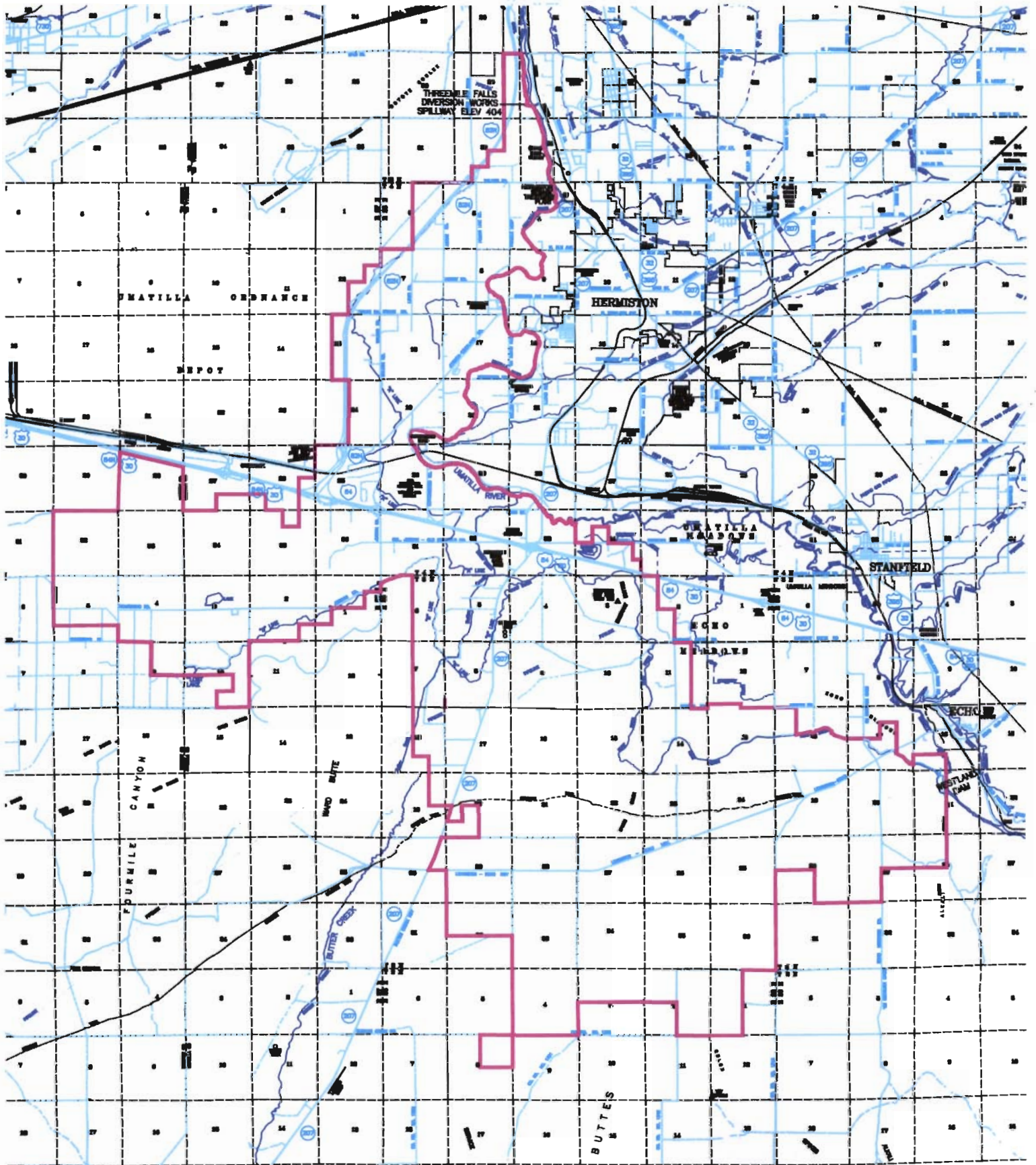
WATER RESOURCES DEPT
 SALEM, OREGON



SCALE IN FEET

NOTE: THE PURPOSE OF THIS MAP IS TO IDENTIFY THE APPROXIMATE LOCATION OF THE WATER RIGHT. IT IS NOT INTENDED TO PROVIDE INFORMATION RELATIVE TO THE LOCATION OF PROPERTY OWNERSHIP BOUNDARY LINES.

Westland Irrigation District Boundary



LEGION: ——— DISTRICT BOUNDARY

RECEIVED

DEC 16 2011



WESTLAND IRRIGATION DISTRICT
SERVICE BOUNDARY

WATER RESOURCES DEPT
SALEM, OREGON