

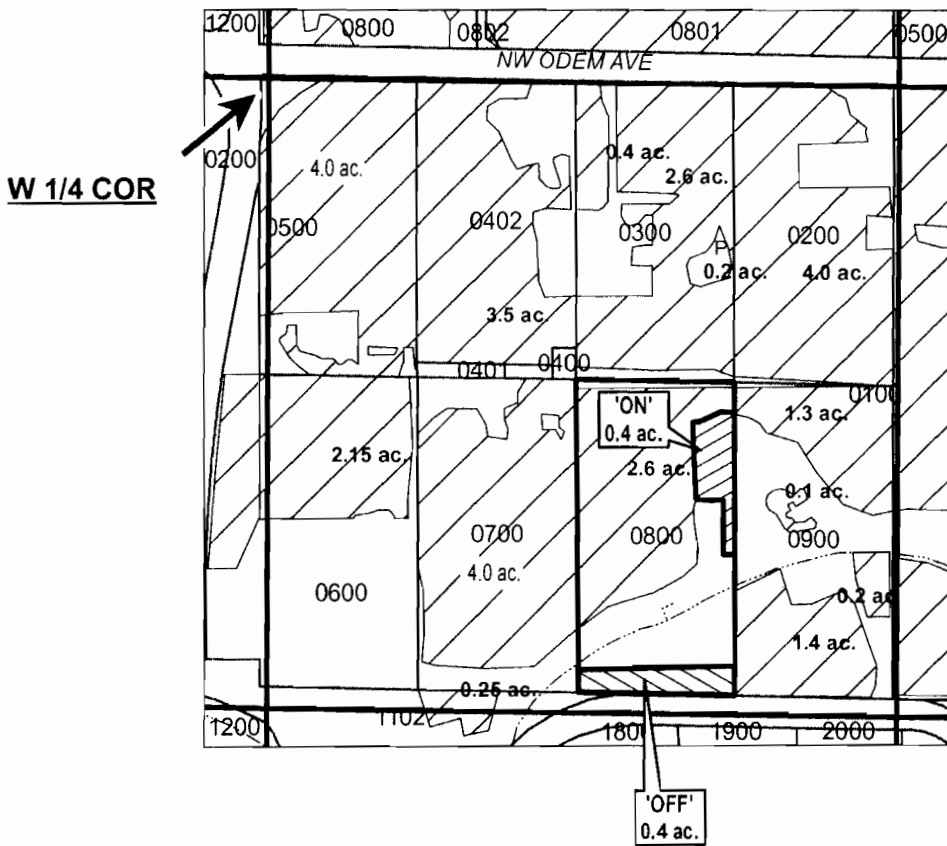
# DESCHUTES COUNTY SEC.20 T14S R13E

SCALE - 1" = 400'



NW 1/4 OF THE SW 1/4

DISTRICT INTERNAL  
NOTICE #: T-2011-012



**RECEIVED**

WATER RESOURCES DEPT  
SALEM, OREGON

"OFF / ON" MAP

	EXISTING WATER RIGHTS
	OFF LANDS
	ON LANDS



## APPLICATION FOR WATER RIGHTS TRANSFER

THOMAS D. & BETTY L. BLANCHARD / THOMAS D. & BETTY L. BLANCHARD

TAXLOT #: 800 T 11337 0.4 ACRES

DATE: 09-07-11

FILE: I\TRANSFER\WRTRANS11\141320\_NWSW

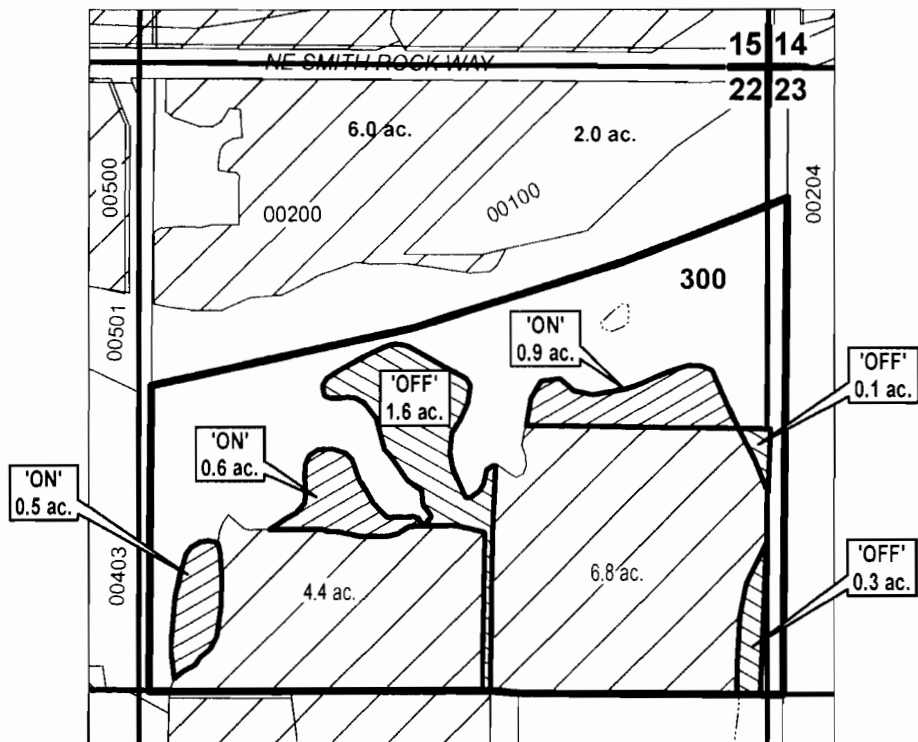
# DESCHUTES COUNTY SEC.22 T14S R13E

SCALE - 1" = 400'



NE 1/4 OF THE NE 1/4

DISTRICT INTERNAL  
NOTICE #: T-2011-009



**RECEIVED**

WATER RESOURCES DEPT  
SALEM, OREGON

"OFF / ON" MAP

	EXISTING WATER RIGHTS
	OFF LANDS
	ON LANDS
	PARCELS W/ WATER RIGHTS



**APPLICATION FOR WATER RIGHTS TRANSFER**

**JON WAYNE PETERS / JON WAYNE PETERS**

**TAXLOT #: 300 T 11337 2.0 ACRES**

DATE: 05-10-11

FILE: I:\TRANSFER\WRTRANS111141322\_NENE

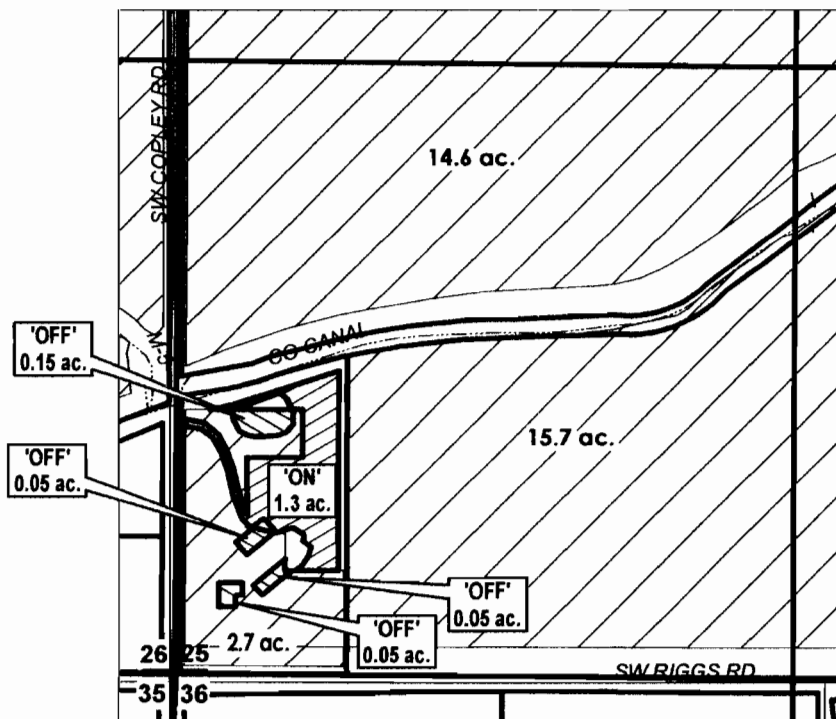
# CROOK COUNTY SEC.25 T15S R14E

SCALE - 1" = 400'



SW 1/4 OF THE SW 1/4

DISTRICT INTERNAL  
NOTICE #: T-2011-013



RECEIVED

WATER RESOURCES DEPT  
SALEM, OREGON

	EXISTING WATER RIGHTS
	OFF LANDS
	ON LANDS

"OFF / ON" MAP



## APPLICATION FOR WATER RIGHTS TRANSFER

COID / BRENDEN J. & NIKKI J BAIRD (1.0 AC)  
BRENDEN J. & NIKKI J BAIRD / BRENDEN J. & NIKKI J BAIRD (0.3 AC)  
TAXLOT #: 302 1.3 ACRES

DATE: 11-02-11

T 11337

FILE: I:\TRANSFER\WRTRANS11\1151425\_SWSW

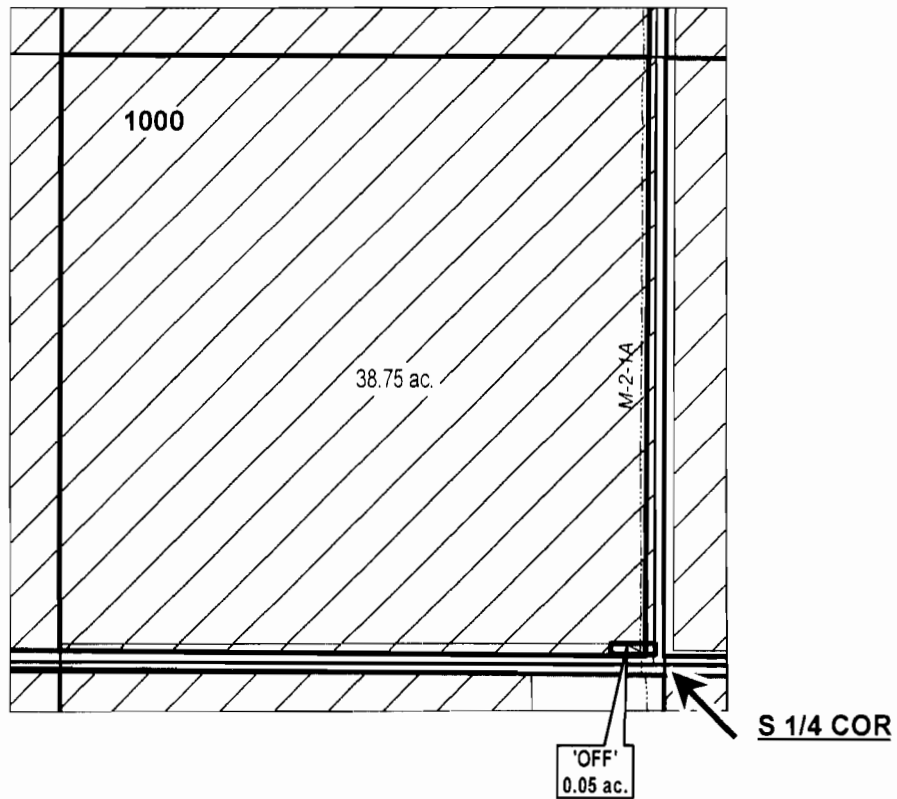
**CROOK COUNTY  
SEC.27 T15S R14E**

SCALE - 1" = 400'



**SE 1/4 OF THE SW 1/4**

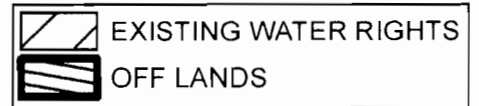
DISTRICT INTERNAL  
NOTICE #: T-2011-017



**RECEIVED**

WATER RESOURCES DEPT  
SALEM, OREGON

**"OFF" MAP**



**APPLICATION FOR WATER RIGHTS TRANSFER**

**COID / CHRISTIAN LIFE CENTER**

**TAXLOT #: 1000 T 11337 0.05 ACRES**

DATE: 11-10-11

FILE I:\TRANSFER\WRTRANS11\1151427\_SESW

# CROOK COUNTY SEC.10 T16S R14E

SCALE - 1" = 400'



W 1/4 OF THE SE 1/4

DISTRICT INTERNAL  
NOTICE #: T-2011-019

C 1/4 COR →

538

NWSE

'OFF'  
33.2 ac.

SWSE



'OFF'  
31.8 ac.

538

RECEIVED

WATER RESOURCES DEPT  
SALEM, OREGON

"OFF" MAP

-  EXISTING WATER RIGHTS
-  OFF LANDS

CENTRAL OREGON



IRRIGATION DISTRICT

APPLICATION FOR WATER RIGHTS TRANSFER

COID QUITCLAIM / KATHY S. WOECK

TAXLOT #: 538

65.0 ACRES

DATE: 12-08-11

T 11337

FILE 1\TRANSFER\WRTRANS11\161410\_WSE\_P

**CROOK COUNTY  
SEC.17 T16S R14E**

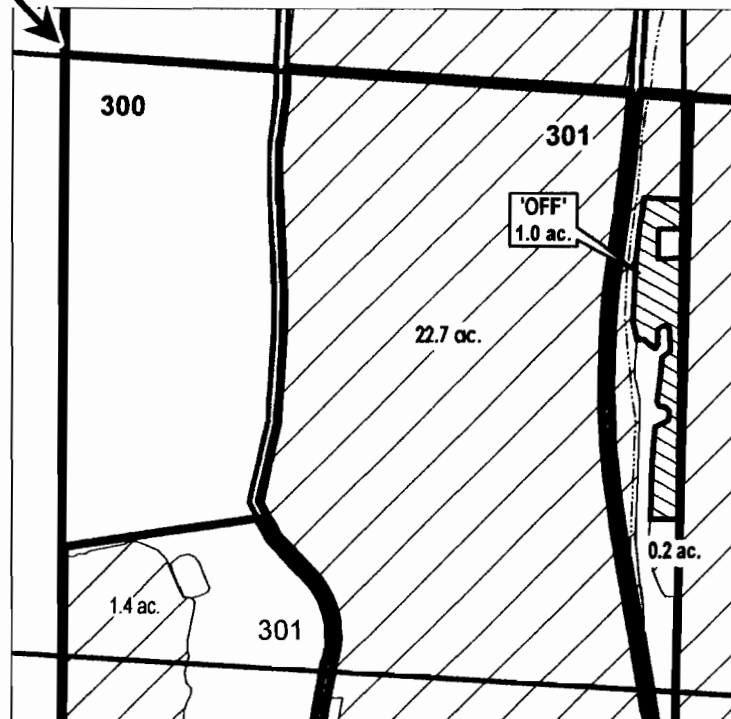
SCALE - 1" = 400'



NW 1/4 OF THE SE 1/4

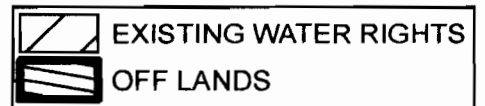
DISTRICT INTERNAL  
NOTICE #: T-2011-013

**C 1/4 COR**



**RECEIVED**

WATER RESOURCES DEPT  
SALEM, OREGON



**"OFF" MAP**



**APPLICATION FOR WATER RIGHTS TRANSFER**

**COID / BRENDEN J & NIKKI J BAIRD**

**TAXLOT #: 301**

**1.0 ACRES**

DATE: 11-02-11

T 11337

FILE: I:\TRANSFER\WRTRANS11161417\_SWNW\_301

# DESCHUTES COUNTY SEC.36 T17S R12E

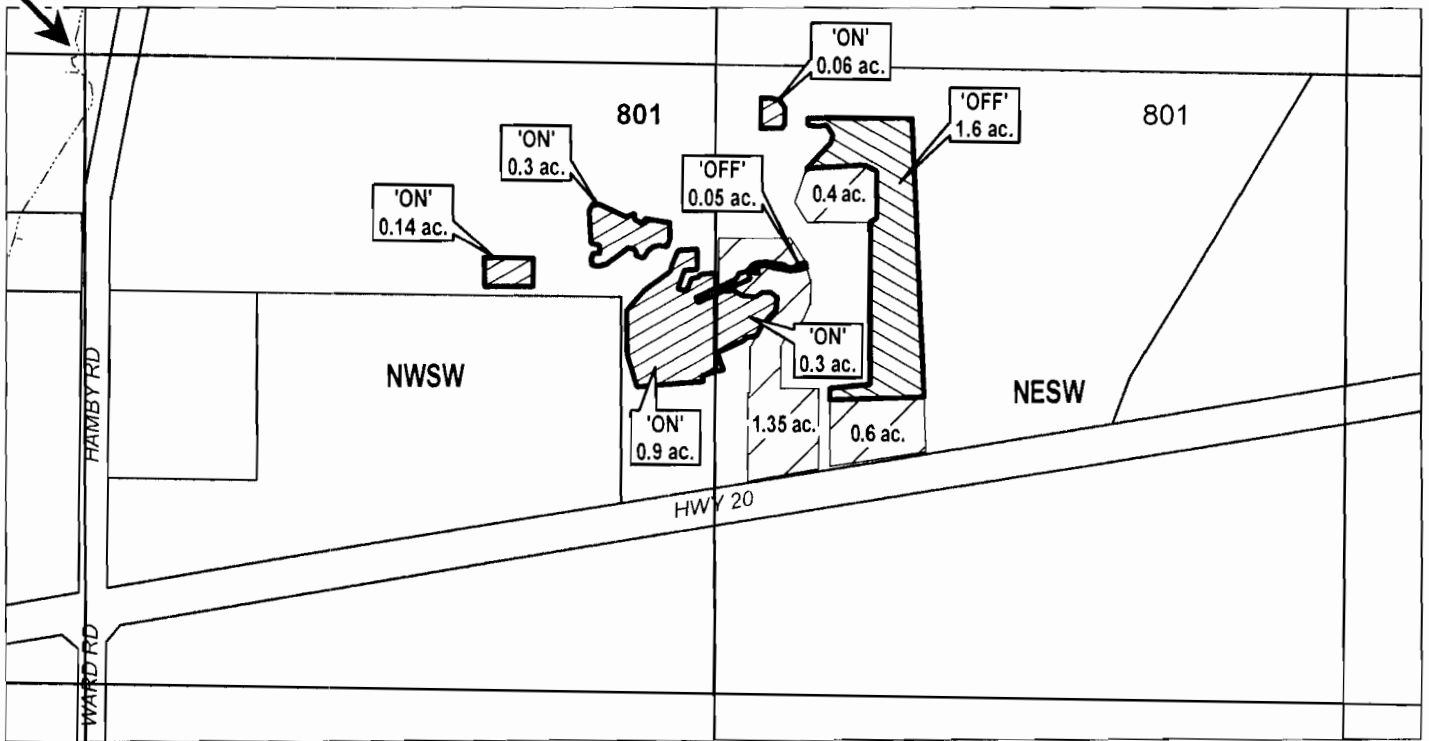
SCALE - 1" = 400'



NE 1/4 OF THE SW 1/4; NW 1/4 OF THE SW 1/4

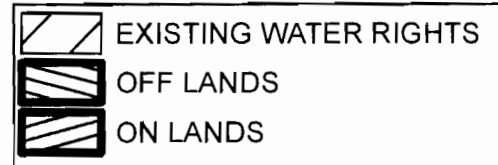
DISTRICT INTERNAL  
NOTICE #: T-2011-017

**W 1/4 COR**



RECEIVED

WATER RESOURCES DEPT  
SALEM, OREGON



"OFF / ON" MAP



**APPLICATION FOR WATER RIGHTS TRANSFER**  
COID / CHRISTIAN LIFE CENTER (0.05 AC.)  
CHRISTIAN LIFE CENTER / CHRISTIAN LIFE CENTER (1.65 AC.)

TAXLOT #: 801

1.7 ACRES

DATE: 11-09-11

T 11337

FILE: I\TRANSFER\WRTRANS11\1171236\_NSW

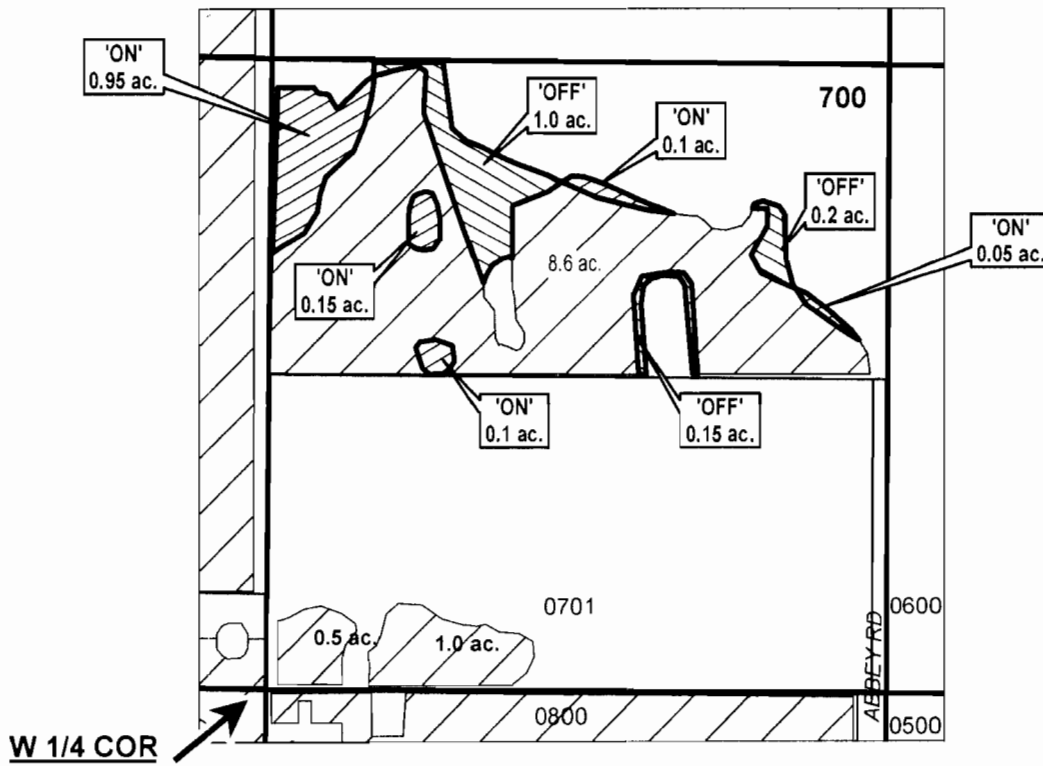
# DESCHUTES COUNTY SEC.18 T17S R13E

SCALE - 1" = 400'



SW 1/4 OF THE NW 1/4

DISTRICT INTERNAL  
NOTICE #: T-2011-016



RECEIVED

WATER RESOURCES DEP'T  
SALEM, OREGON

	EXISTING WATER RIGHTS
	OFF LANDS
	ON LANDS

"OFF/ ON" MAP



APPLICATION FOR WATER RIGHTS TRANSFER  
STANLEY P. OLIVER & RITA RAE PEARSON /  
STANLEY P. OLIVER & RITA RAE PEARSON

TAXLOT #: 700 1.35 ACRES

DATE: 11-23-11

T 11337

FILE I\TRANSFER\WRTRANS1111711318\_SWNW



# DESCHUTES COUNTY SEC.28 T17S R14E

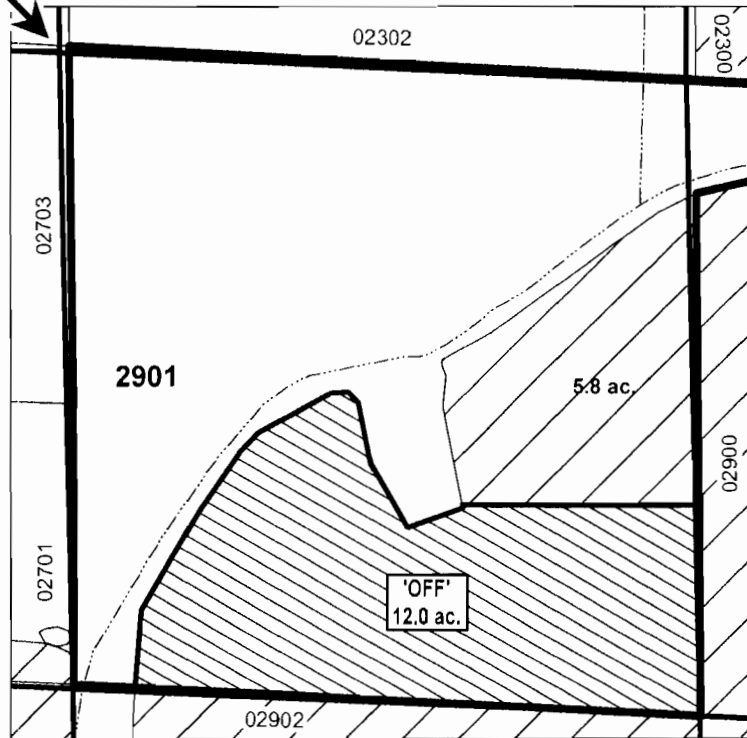
SCALE - 1" = 400'



NW 1/4 OF THE SE 1/4

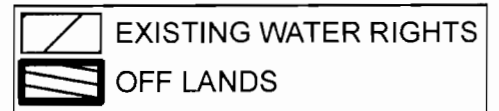
DISTRICT INTERNAL  
NOTICE #: T-2011-010

C 1/4 COR



RECEIVED

WATER RESOURCES DEPT  
SALEM, OREGON



"OFF" MAP

CENTRAL OREGON



IRRIGATION DISTRICT

APPLICATION FOR WATER RIGHTS TRANSFER

COID / KATHY S. WOECK

TAXLOT #: 2901

12.0 ACRES

DATE: 06-02-11

T 11337

FILE I\TRANSFER\WRTRANS11\171428\_NWSE

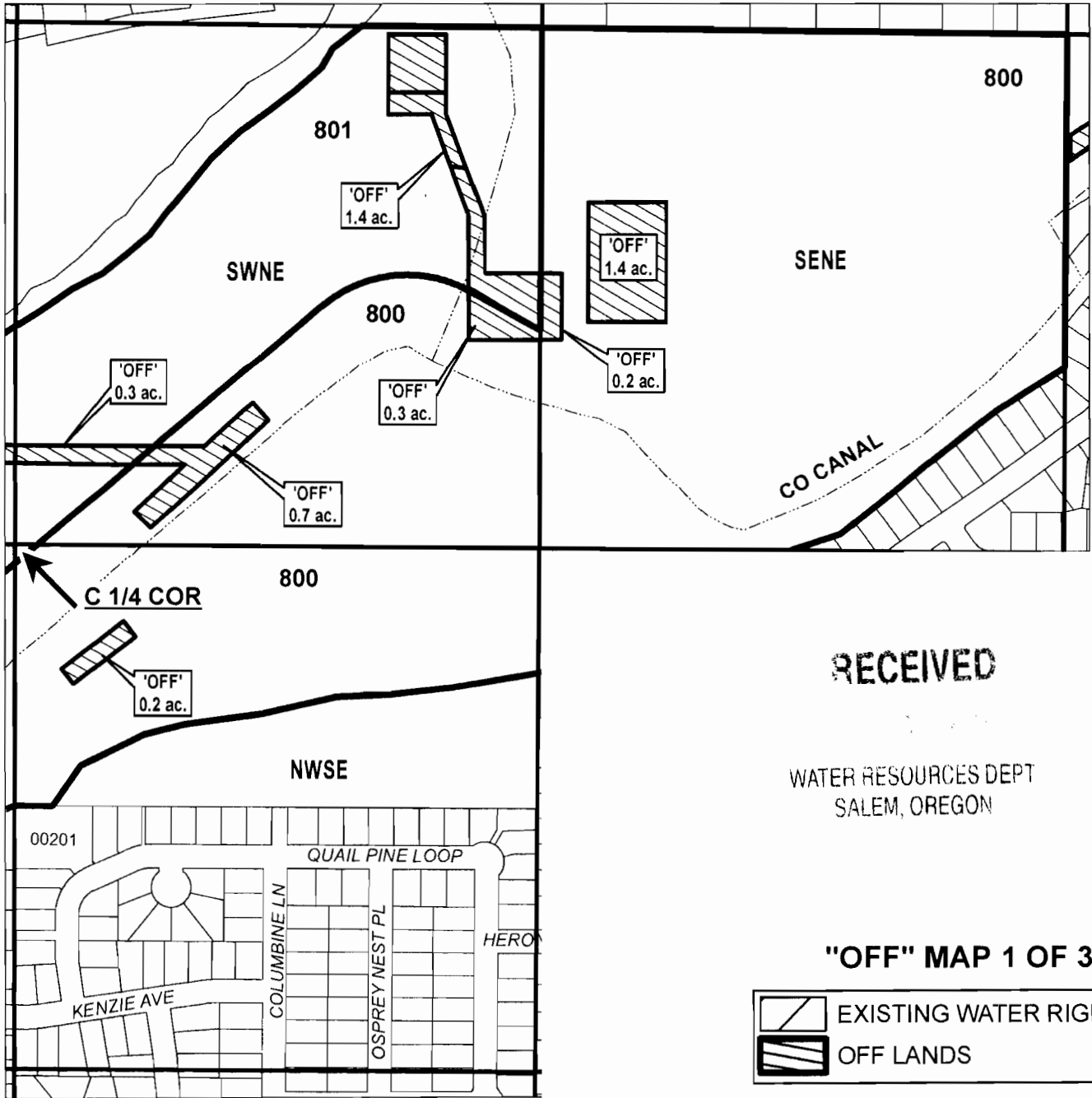
# DESCHUTES COUNTY SEC.07 T18S R12E

SCALE - 1" = 400'



DISTRICT INTERNAL  
NOTICE #: T-2011-010

**S 1/2 OF THE NE 1/4; NW 1/4 OF THE SE 1/4**



**RECEIVED**

WATER RESOURCES DEPT  
SALEM, OREGON

**"OFF" MAP 1 OF 3**

- EXISTING WATER RIGHTS
- OFF LANDS

**CENTRAL OREGON**



**IRRIGATION DISTRICT**

**APPLICATION FOR WATER RIGHTS TRANSFER**

COID / KATHY WOECK

TAXLOT #: 800, 801

**7.2 ACRES**

DATE: 06-02-11

T 11337

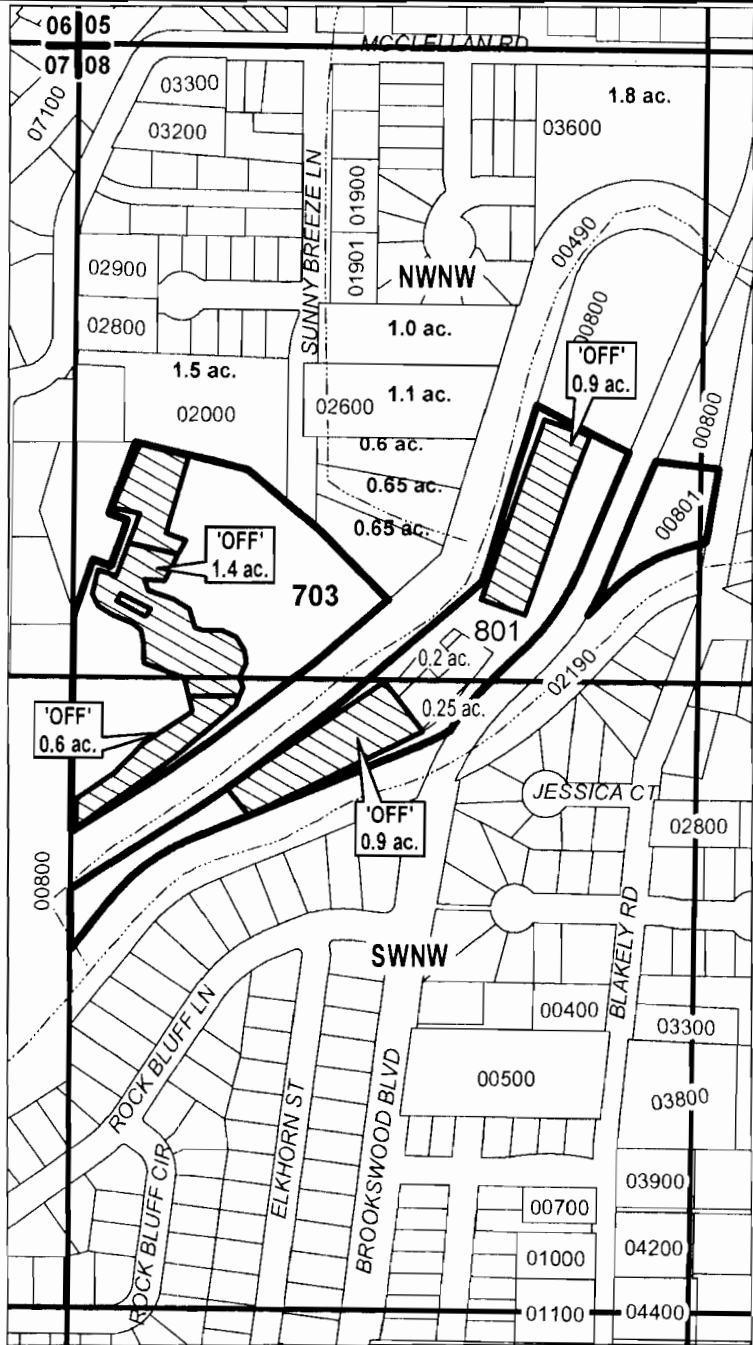
# DESCHUTES COUNTY SEC.08 T18S R12E

SCALE - 1" = 400'



NW 1/4 OF THE NW 1/4; SW 1/4 OF THE NW 1/4

DISTRICT INTERNAL  
NOTICE #: T-2011-010



RECEIVED

WATER RESOURCES DEPT  
SALEM OREGON

"OFF" MAP

	EXISTING WATER RIGHTS
	OFF LANDS



## APPLICATION FOR WATER RIGHTS TRANSFER

COID / KATHY S. WOECK

TAXLOT #: 703, 801

3.8 ACRES

DATE: 06-07-11

T 11337

FILE I\TRANSFER\WRTRANS111181208\_SNW

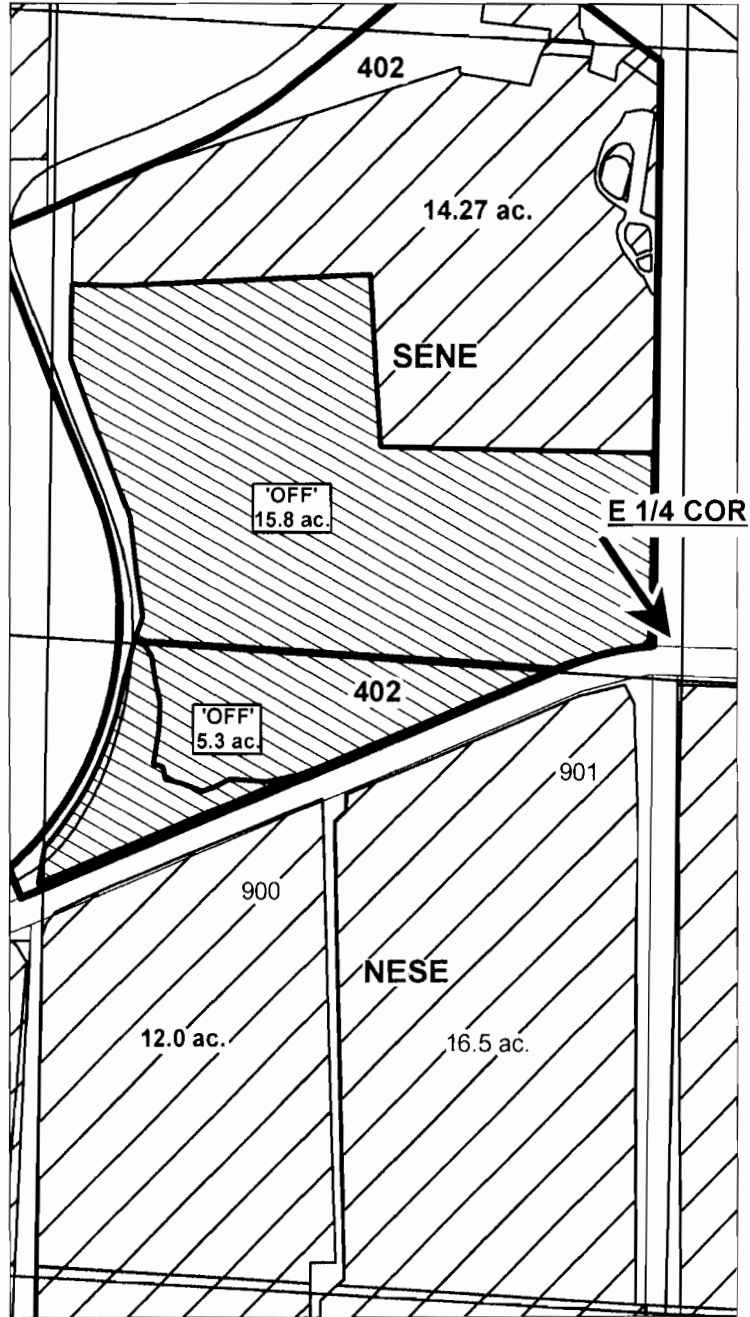
# DESCHUTES COUNTY SEC.07 T18S R14E

SCALE - 1" = 400'



SE 1/4 OF THE NE 1/4; NE 1/4 OF THE SE 1/4

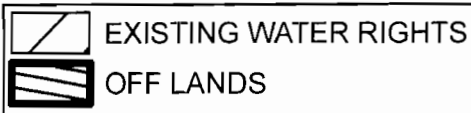
DISTRICT INTERNAL  
NOTICE #: T-2011-010



RECEIVED

WATER RESOURCES DEPT  
SALEM, OREGON

"OFF" MAP



CENTRAL OREGON



IRRIGATION DISTRICT

APPLICATION FOR WATER RIGHTS TRANSFER

COID / KATHY S. WOECK

TAXLOT #: 400

21.1 ACRES

DATE: 06-07-11

T 11337

FILE: I\TRANSFER\WRTRANS11\XXX

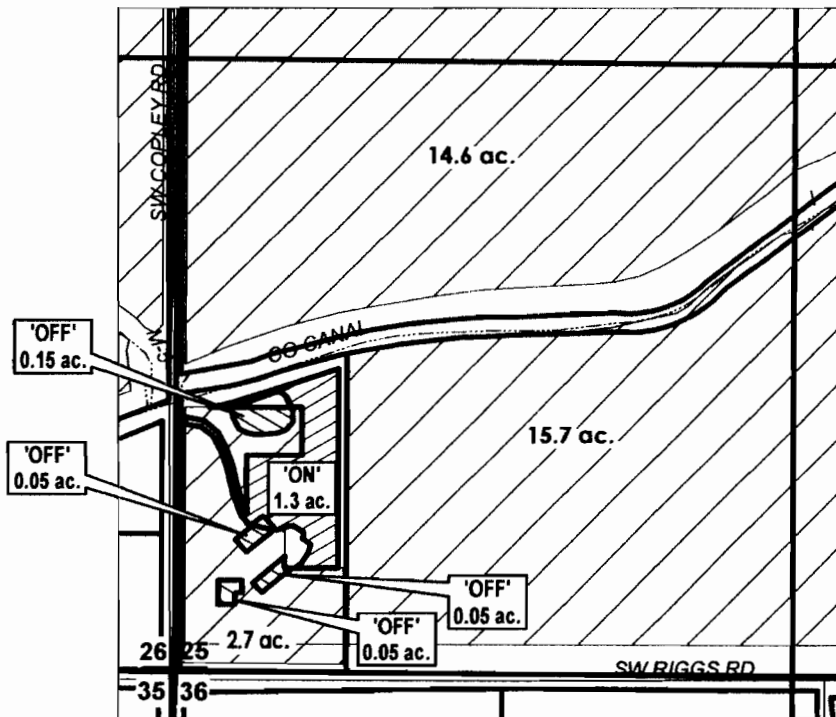
# CROOK COUNTY SEC.25 T15S R14E

SCALE - 1" = 400'



SW 1/4 OF THE SW 1/4

DISTRICT INTERNAL  
NOTICE #: T-2011-013



RECEIVED

WATER RESOURCES DEPT  
SALEM, OREGON

	EXISTING WATER RIGHTS
	OFF LANDS
	ON LANDS

"OFF / ON" MAP



## APPLICATION FOR WATER RIGHTS TRANSFER

COID / BRENDEN J. & NIKKI J BAIRD (1.0 AC)  
BRENDEN J. & NIKKI J BAIRD / BRENDEN J. & NIKKI J BAIRD (0.3 AC)

TAXLOT #: 302 1.3 ACRES

DATE: 11-02-11

T 11337

FILE: I:\TRANSFER\WRTRANS11\1151425\_SWSW

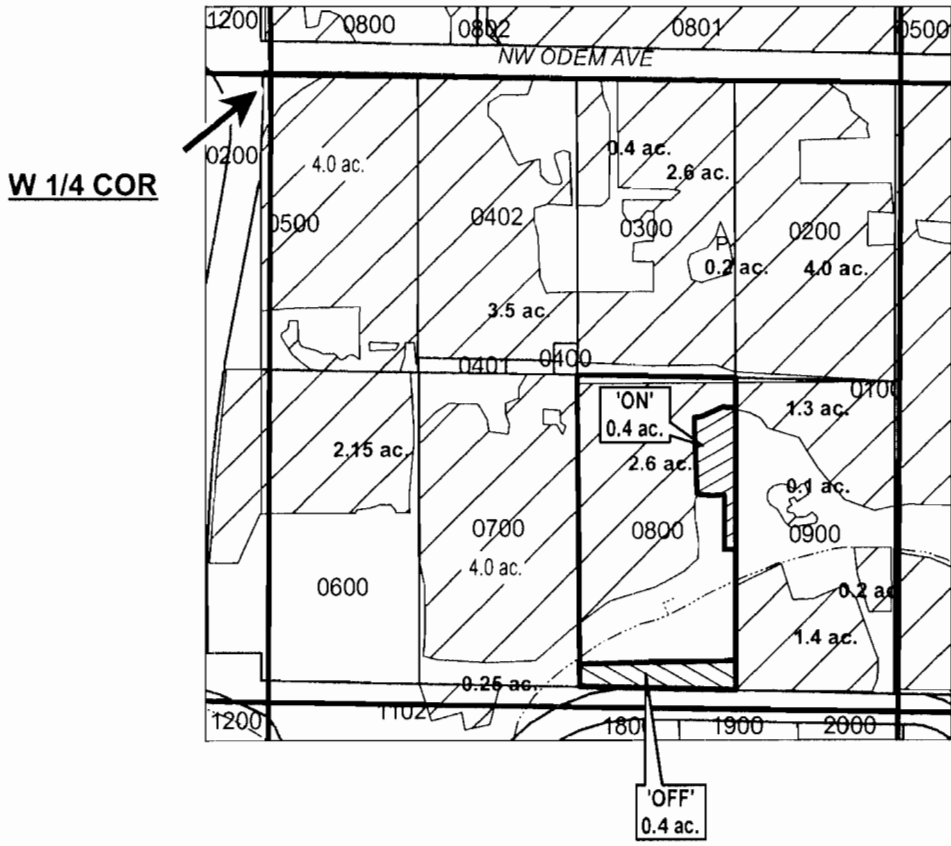
# DESCHUTES COUNTY SEC.20 T14S R13E

SCALE - 1" = 400'



NW 1/4 OF THE SW 1/4

DISTRICT INTERNAL  
NOTICE #: T-2011-012



RECEIVED

WATER RESOURCES DEPT  
SALEM, OREGON

	EXISTING WATER RIGHTS
	OFF LANDS
	ON LANDS

"OFF / ON" MAP



## APPLICATION FOR WATER RIGHTS TRANSFER

THOMAS D. & BETTY L. BLANCHARD / THOMAS D. & BETTY L. BLANCHARD

TAXLOT #: 800 | 11337 0.4 ACRES

DATE: 09-07-11

FILE: I:\TRANSFER\WRTRANS11\141320 NWSW

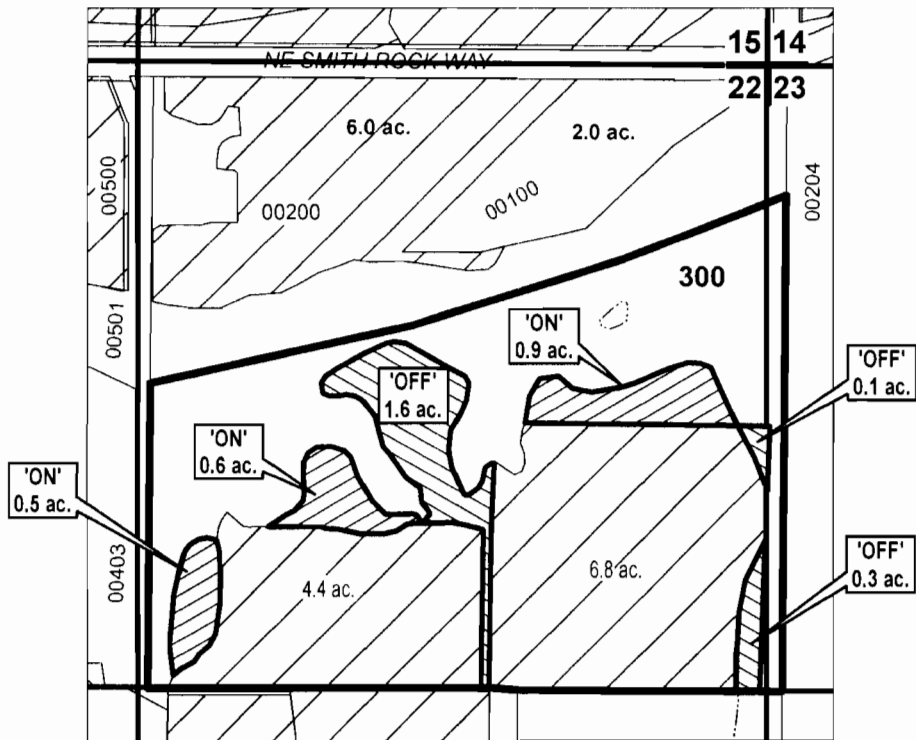
# DESCHUTES COUNTY SEC.22 T14S R13E

SCALE - 1" = 400'



NE 1/4 OF THE NE 1/4

DISTRICT INTERNAL  
NOTICE #: T-2011-009



RECEIVED

WATER RESOURCES DEPT  
SALEM, OREGON

	EXISTING WATER RIGHTS
	OFF LANDS
	ON LANDS
	PARCELS W/ WATER RIGHTS

"OFF / ON" MAP



APPLICATION FOR WATER RIGHTS TRANSFER

JON WAYNE PETERS / JON WAYNE PETERS

TAXLOT #: 300

11337

2.0 ACRES

DATE: 05-10-11

FILE: I\TRANSFER\WRTRANS111141322\_NENE

# DESCHUTES COUNTY SEC.36 T17S R12E

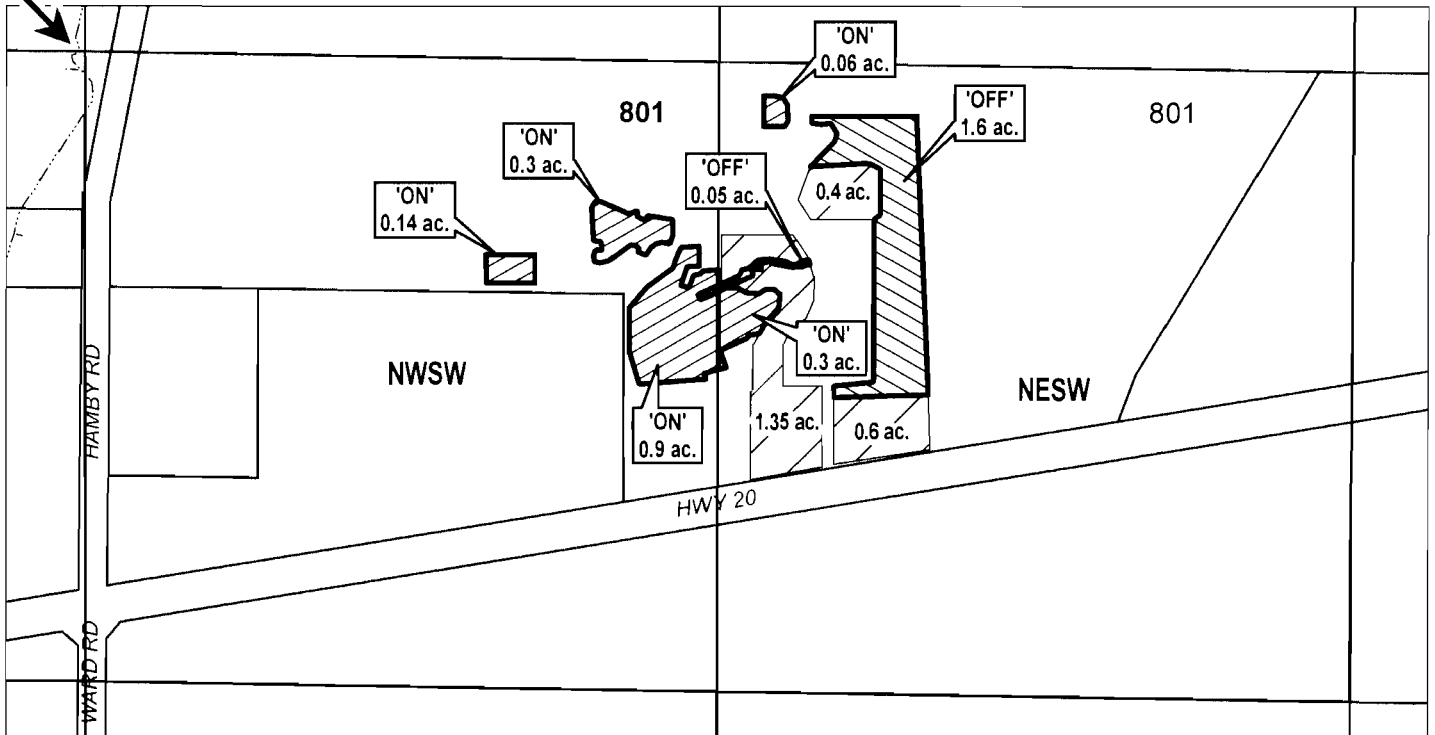
SCALE - 1" = 400'



NE 1/4 OF THE SW 1/4; NW 1/4 OF THE SW 1/4

DISTRICT INTERNAL  
NOTICE #: T-2011-017

**W 1/4 COR**



**RECEIVED**

WATER RESOURCES DEPT  
SALEM, OREGON

	EXISTING WATER RIGHTS
	OFF LANDS
	ON LANDS

**"OFF / ON" MAP**



## APPLICATION FOR WATER RIGHTS TRANSFER

COID / CHRISTIAN LIFE CENTER (0.05 AC.)  
CHRISTIAN LIFE CENTER / CHRISTIAN LIFE CENTER (1.65 AC.)

TAXLOT #: 801 **1 11337** 1.7 ACRES

DATE: 11-09-11

FILE I:\TRANSFER\WRTRANS111171236\_NSW



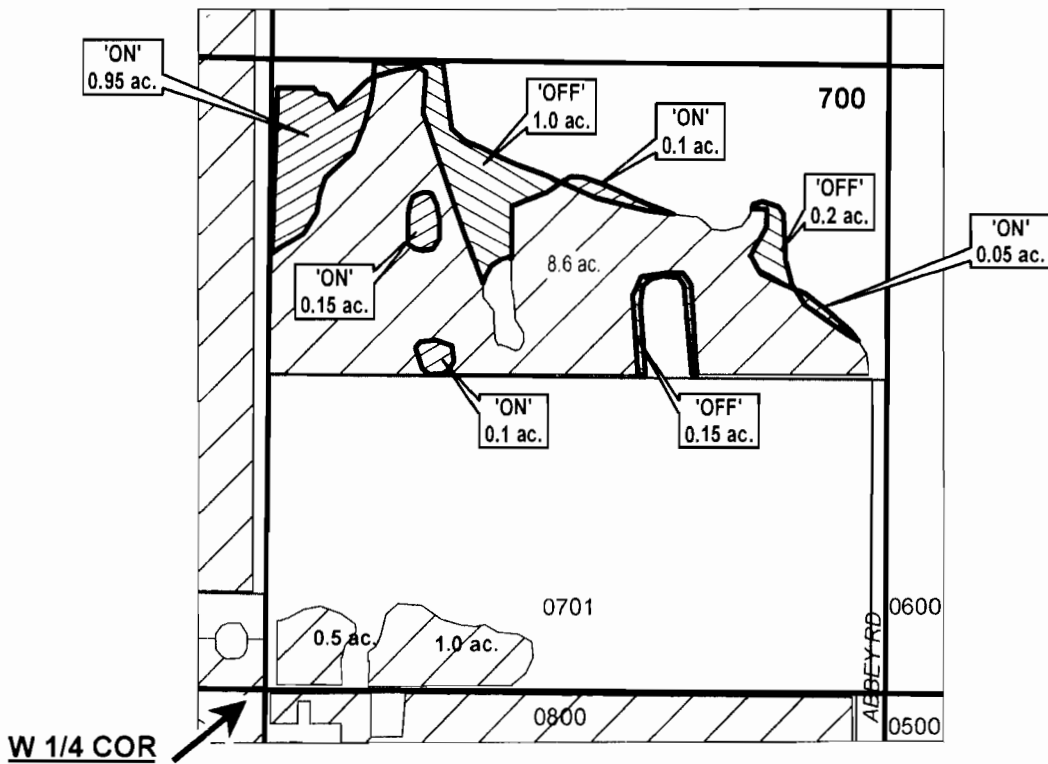
# DESCHUTES COUNTY SEC.18 T17S R13E

SCALE - 1" = 400'



SW 1/4 OF THE NW 1/4

DISTRICT INTERNAL  
NOTICE #: T-2011-016



RECEIVED

WATER RESOURCES DEPT  
SALEM, OREGON

	EXISTING WATER RIGHTS
	OFF LANDS
	ON LANDS

"OFF / ON" MAP



## APPLICATION FOR WATER RIGHTS TRANSFER

STANLEY P. OLIVER & RITA RAE PEARSON /  
STANLEY P. OLIVER & RITA RAE PEARSON

TAXLOT #: 700

1.35 ACRES

DATE: 11-23-11

T 11337

FILE I:\TRANSFER\WRTRANS11\1711318\_SWNW

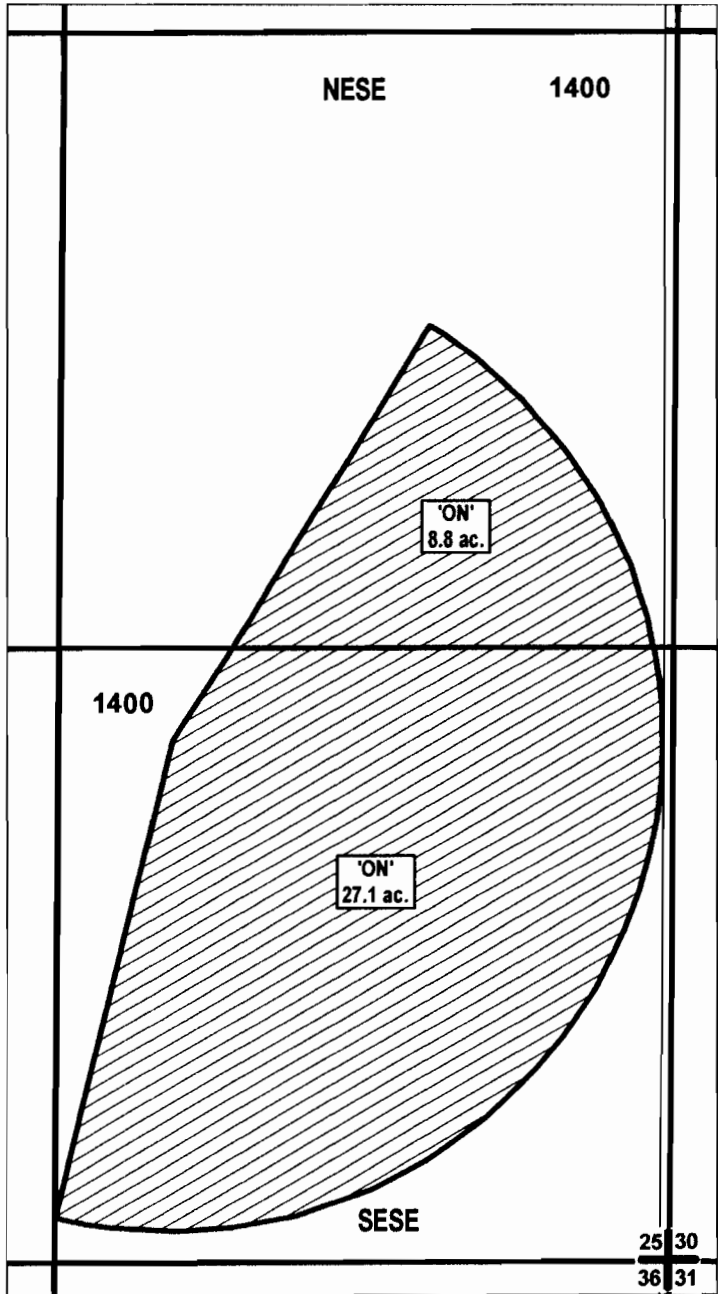
# CROOK COUNTY SEC.25 T14S R14E

SCALE - 1" = 400'



E 1/2 OF THE SE 1/4



DISTRICT INTERNAL  
NOTICE #: T-2011-019



RECEIVED

WATER RESOURCES DEPT  
SALEM, OREGON

## "ON" MAP

-  EXISTING WATER RIGHTS
-  'ON' LANDS



## APPLICATION FOR PERMANENT WATER RIGHTS TRANSFER

COID QUITCLAIM / KATHY S. WOECK

TAXLOT #: 1400

35.9 ACRES

DATE: 12-08-11

1 11337

FILE: I:\TRANSFER\WRTRANS11\1141425\_ESE\_P

# CROOK COUNTY SEC.30 T14S R15E

RECEIVED

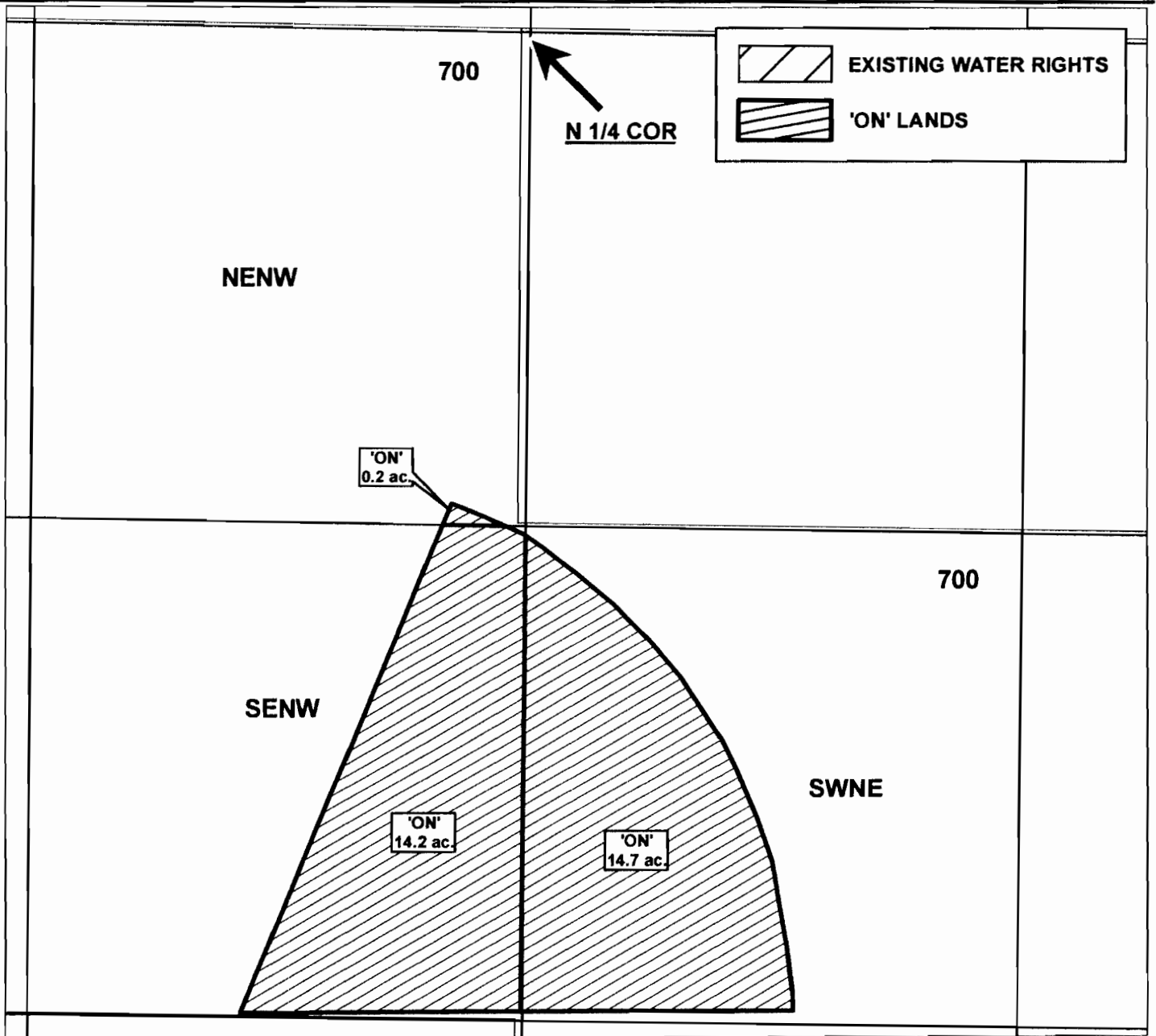
SCALE - 1" = 400'

WATER RESOURCES DEPT  
SALEM, OREGON



"ON" MAP

E 1/2 OF THE NW 1/4; SW 1/4 OF THE NE 1/4



CENTRAL OREGON



IRRIGATION DISTRICT

APPLICATION FOR PERMANENT WATER RIGHTS TRANSFER

COID QUITCLAIM / KATHY S. WOECK

TAXLOT #: 700

29.1 ACRES

DATE: 12-08-11

T 11337

FILE: I\TRANSFER\WRTRANS111141530\_ENW\_P