

Township 2 South, Range 32 East, W. M.

S4<sub>cp</sub> S3  
S9 S10

East Birch Creek flows northwest

House with 0.5 acres domestic

TL 500 Draper

5.63 Ac.  
1882-4.0  
C2576  
PRIMARY pasture  
1898-1.63

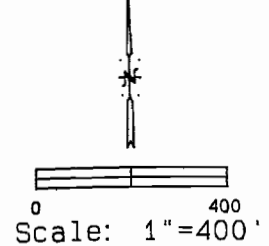
New POD #2 in stream intake  
S82°13'20"W  
1335.10 ft.

TL 500 Draper

NE NW

1 1/4" drill steel monument  
1/4 corner  
S10 Sections 3 & 10  
Survey 97-109-B

MS. TRUDY JESSEN (Draper)  
TRANSFER APPLICATION MAP SHEET 1 OF 1



**RECEIVED**  
FEB 21 2012  
WATER RESOURCES DEPT  
SALEM, OREGON

SE  
NW NW

TL 200 Babcock

TL 100

TL 100

TL 302

TL 400

3.37 Ac.  
1898  
C2576  
PRIMARY pasture & hay

3.00 Ac.  
1898  
C2576  
PRIMARY pasture and hay

Map 2S 32 10  
TL 400  
Draper

SE NW

California Gulch  
Old Authorized POD # 1  
S7°53'31"W, 2499.32'  
from 1/4 corner.  
(drill steel monument)

New POD #1 in stream intake  
S21°51'37"W  
1375.65 ft.

Old Authorized POD # 2 is a Dam  
S17°59'43"W  
1369.06 ft.

Map  
Township 2 South,  
Range 32 East,  
Section 10  
Tax Lot 100  
WEINKE


SW NW

Tax Lot 500  
Tax Map 2S 32  
Property Line  
Tax Lot 400  
Tax Map 2S 32 10

SW NW

East Birch Creek flows northwest

NOTE:  
The information shown on this map is solely for Water Right purposes. The data shown does not represent accurate ownership information.




(renews 6-30-12)

SURVEY FOR  
MS. TRUDY JESSEN  
64848 E. BIRCH CREEK ROAD  
PILOT ROCK, OR 97868  
(541) 443-6781

David L. Haddock  
Surveyor and Engineer  
P.O. Box 1574  
Pendleton, Oregon 97801  
(541) 276-2174

HADDOCK SURVEYING



Survey Date: April, 2010