

TAX LOT
600
HATLEY

East
Birch
Creek
flows
northwest

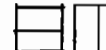




NE
SE

"FROM MAP"

NW
SW

TAX LOT
500
DRAPER

TRANSFER APPLICATION

-  C86723
25.6 ac.
-  C86818
0.36 ac.
-  C86818
0.64 ac.
-  C51538
6.8 ac. primary
-  C51538
16.9 ac. supplemental


All use is for pasture
and hay lands.

Sections
3 and 4,
T. 2 S., R. 32 E.
W. M.

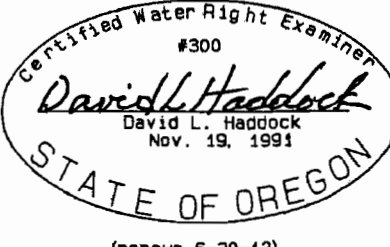
SURVEY FOR
MS. TRUDY JESSEN
64848 E. BIRCH CREEK ROAD
PILOT ROCK, OR 97868
(541) 443-6781

David L. Haddock
Surveyor and Engineer
P.O. Box 1574
Pendleton, Oregon 97801
(541) 276-2174

HADDOCK SURVEYING

 GPS
AND
TOTAL STATION

Survey Date: April, 2010


(renews 6-30-12)

RECEIVED

FEB 21 2012

WATER RESOURCES DEPT
SALEM, OREGON

SESE

C86818
0.64 ac.
0.36 ac.

1.00 ac.

NOTE:

The information shown on
this map is solely for
Water Rights purposes.
The data shown does not
represent ownership
information.

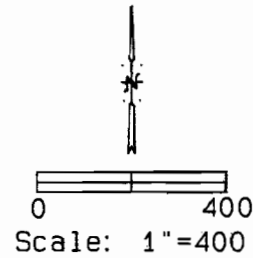
S4 S3
S9 S10

East Birch Creek
flows northwest

house

barn

Ditch from authorized POD#2 which bears
S17°59'43"W, 1369.06 ft. from the
south 1/4 corner of Section 3.



1 1/4" drill steel monument
1/4 corner, Sections 3 & 10
Survey 97-109-B

Well Permit G-4565
350' north and
1380' west of
south 1/4 cor.,
Section 3

TAX LOT
600
HATLEY

NE
SE






MS. TRUDY JESSEN
(Draper)
- TRANSFER APPLICATION
Sections 3 and 4,
T. 2 S., R. 32 E., W. M.

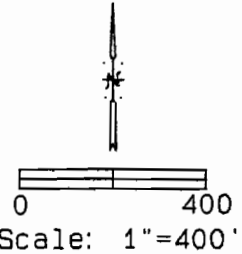
" TO MAP ",

Sheet 2 of 2

East Birch
Creek flows
northwest

NW
SW

-  C86723 - 1875
11.6 ac.
-  C86723 - 1892
14.00 ac.
-  C86818 - 1892
0.36 ac.
-  C51538 - 1969 (3.95 ac. diminished
to supplemental.) 2.85 ac. remains
-  C51538 - 1969 (16.9 originally)
19.75 ac. supplemental total



C86818 - 1892
C51538 - 1969
Supplemental
0.36 ac.

RECEIVED SESE

FEB 21 2012

WATER RESOURCES DEPT
SALEM, OREGON

SESW

Tax Lot 600
Property Line
Tax Lot 500

Well G-4565 350' north
and 1380' west of 350'
north of south 1/4 cor.
Sec. 3.

1 1/4" drill steel monument
1/4 corner, Sections 3 & 10
Survey 97-109-B

SURVEY FOR
MS. TRUDY JESSEN
64848 E. BIRCH CREEK ROAD
PILOT ROCK, OR 97868
(541) 443-6781

David L. Haddock
Surveyor and Engineer
P.O. Box 1574
Pendleton, Oregon 97801
(541) 276-2174

HADDOCK SURVEYING

GPS
AND
TOTAL STATION

Survey Date: April, 2010

S4 S3
S9 S10

SWSW

New POD instream intake,
N77°43'40"W, 1820.66 ft.
from S1/4 Cor. Sec. 3.

East Birch
Creek flows
northwest
house
barn

NOTE:
The information shown on
this map is solely for
Water Rights purposes.
The data shown does not
represent ownership information.

Certified Water Right Examiner
#300
David L. Haddock
David L. Haddock
Nov. 19, 1991
STATE OF OREGON

(renews 6-30-12)

T 11357