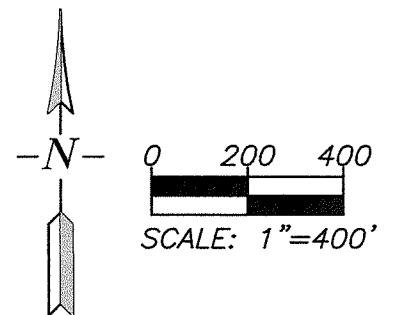




CHANGE IN PLACE OF USE, CHARACTER OF USE & POINT OF DIVERSION – CERTIFICATE 46398 & 86353
SECTION 4, TOWNSHIP 39 SOUTH RANGE 1 EAST, W.M. JACKSON COUNTY, OREGON

[illegible]

Ditch location from POD to place of use is approximate

 Remaining right
Certificate 86353
2.3 acres

BLM online map used for location of
DLC's and Government Lots

4/21/2011 EHM

APPLICATION FOR TRANSFER
CHANGE IN PLACE OF USE, CHARACTER OF USE & POINT OF DIVERSION - CERTIFICATE 46398 & 86353
WITHIN THE URBAN GROWTH BOUNDARY OF THE CITY OF ASHLAND
SECTIONS: 31, 32 & 33 TOWNSHIP 38 SOUTH RANGE 1 EAST
4, 5, 8-17, & 23 TOWNSHIP 39 SOUTH RANGE 1 EAST
W.M. JACKSON COUNTY, OREGON

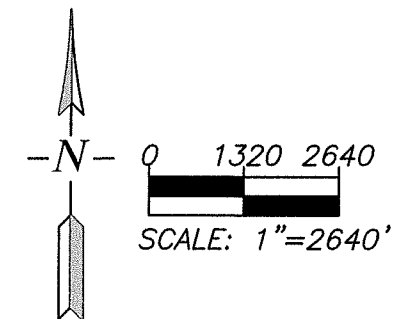
Proposed Place of Use and Point of Diversion



RENEWS: 12/31/2012

EXISTING POD
850FT N. &
300FT W. FROM
SW CORNER DLC 41

20
PROPOSED POD
100FT N. &
10FT W. FROM
SE CORNER SECTION 20



This map is not intended to
provide legal dimensions or
locations of property ownership
lines

Jackson County GIS data with
2005 aerial photo overlay used
as base map

PXX Public Works
Management, Inc.
(541) 665-5233

4/21/2011 EHM

T 11364