

RECEIVED

MAY 03 2012

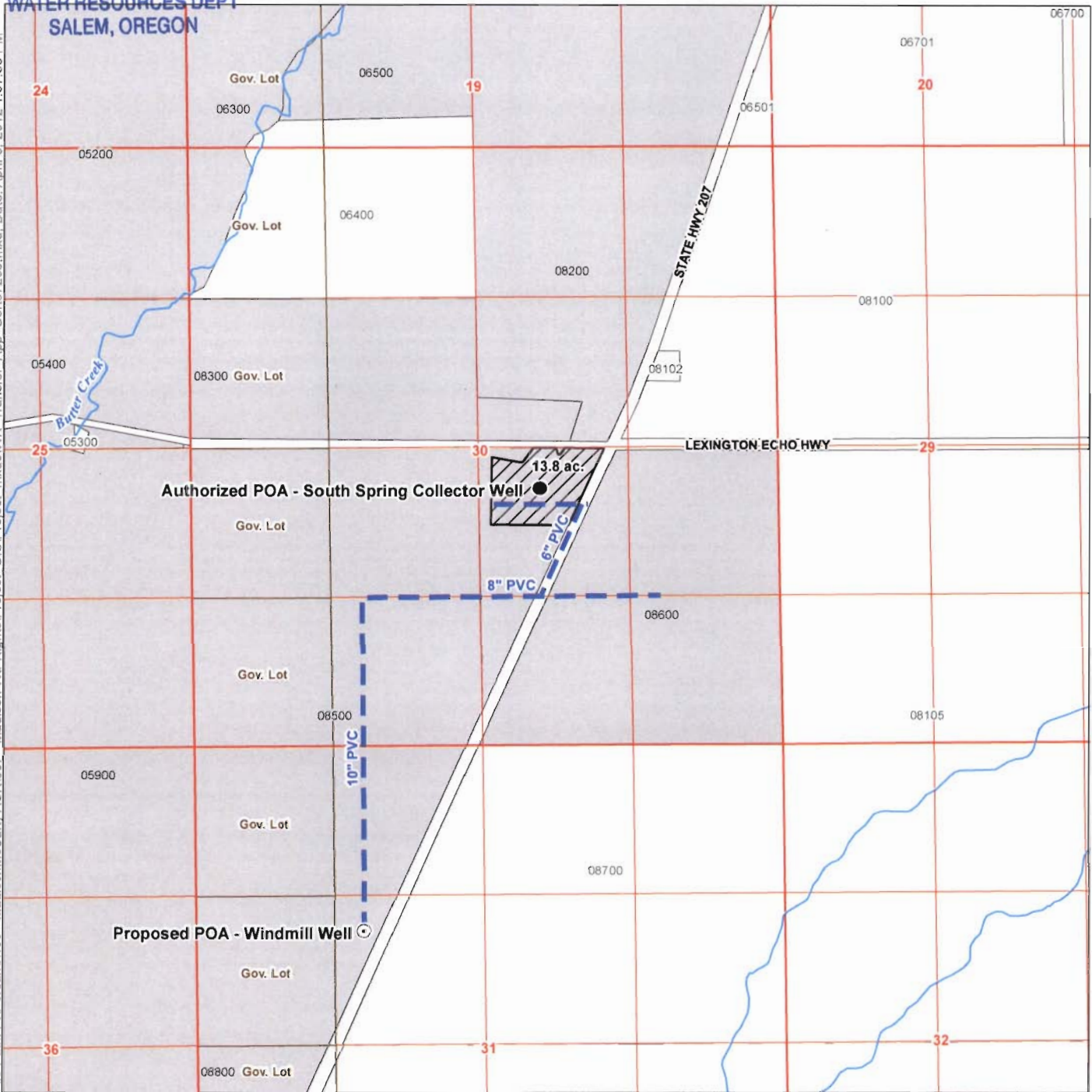
# Application for a Water Right Transfer

Certificate 87265

Township 3 North, Range 28 East (W.M.)

WATER RESOURCES DEPT  
SALEM, OREGON


File Path: P:\Portland\1135 - Madison\McCarty\ASR\007 - Madison\Wtr Rights\Project\_GIS\Project\_mxd\WTR\_Transfer\_App\_Cert87265.mxd, Date: April 3, 2012 1:57:35 PM



### LEGEND

- Currently Authorized Point of Appropriation (POA)
- Proposed Point of Appropriation (POA)
- ▨ Place of Use (POU)
- Water Pipeline
- Property Owned by Applicant
- Government Lot
- ~ Watercourses

### Certified Water Rights Examiner Stamp



### Legal Description

**Authorized POA - South Spring Collector Well**  
Located 350 feet South and 2100 ft West from the East 1/4 corner of Section 30, Township 3 North, Range 28 East

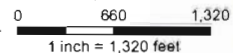
**Proposed POA - Windmill Well**  
Located 1620 feet South and 1060 ft West from the North 1/4 corner of Section 31, Township 3 North, Range 28 East

### Disclaimer

This map was prepared for the purpose of identifying the location of a water right only and it is not intended to provide legal dimensions or location of property ownership lines.

### Map Notes

Date: April 3, 2012 Data Sources: OWRD, ESRI



1011414