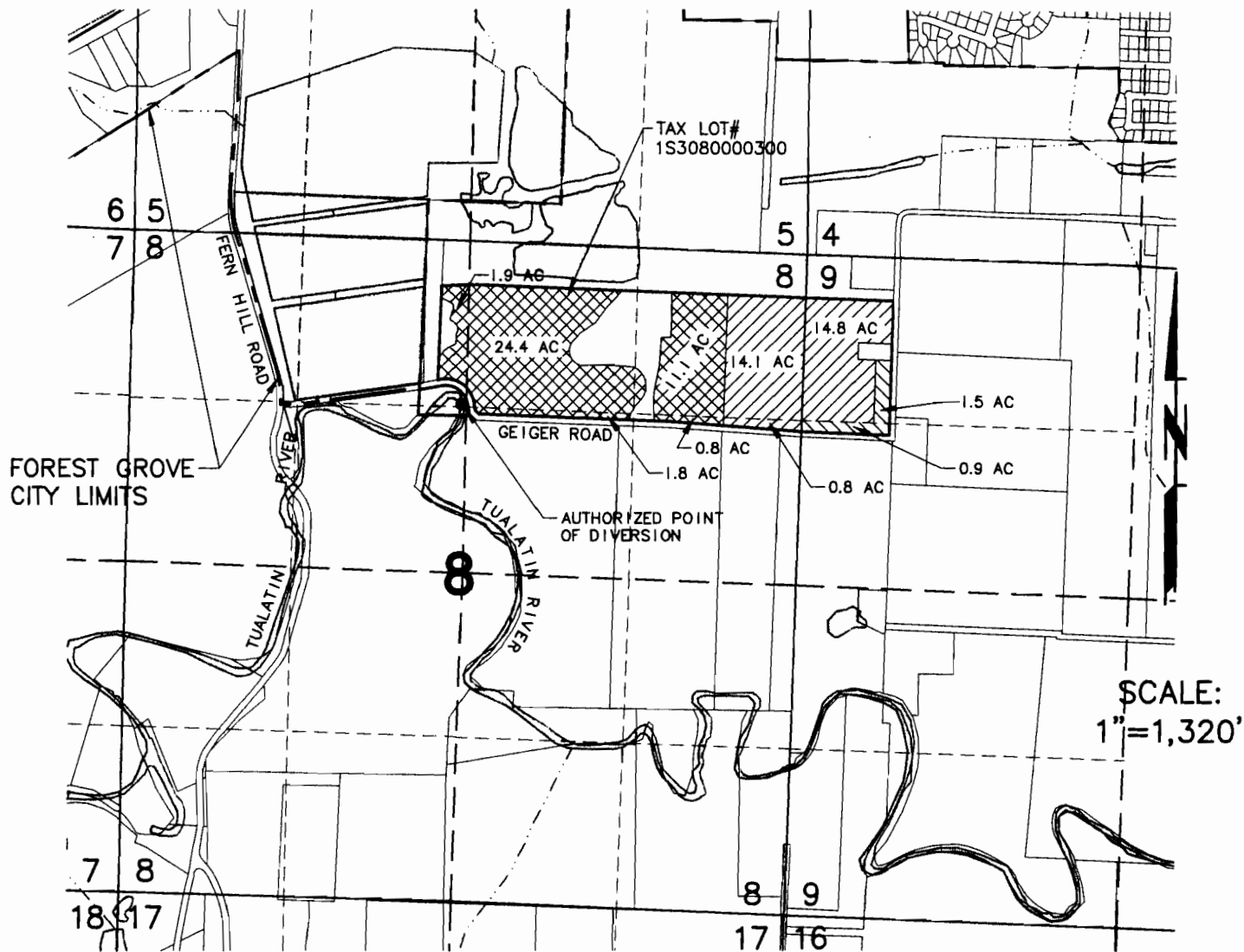


T.1S.,R.3W.,W.M.
SECTION 8



APPLICATION MAP FOR INSTREAM TRANSFERS OF WATER RIGHT
PERMIT NO. S-20745 CERTIFICATE NO. 22048




IN THE NAME OF
CLEAN WATER SERVICES
WASHINGTON COUNTY

RECEIVED

AUG 28 2012

WATER RESOURCES DEPT
SALEM, OREGON

AUGUST 2012

-  CERTIFICATE NO. 22048
CHANGE IN PLACE OF USE
PER T-7408
AREA = 40.0 ACRES
-  CERTIFICATE NO. 22048
PROPOSED TIME LIMITED TRANSFER
AREA = 29.7 ACRES
-  CERTIFICATE NO. 22048
PROPOSED PERMANENT TRANSFER
AREA = 2.4 ACRES

NOTE: This map is for the purpose of identifying the location of the water right only and is not intended to provide legal dimensions or locations of property lines.

