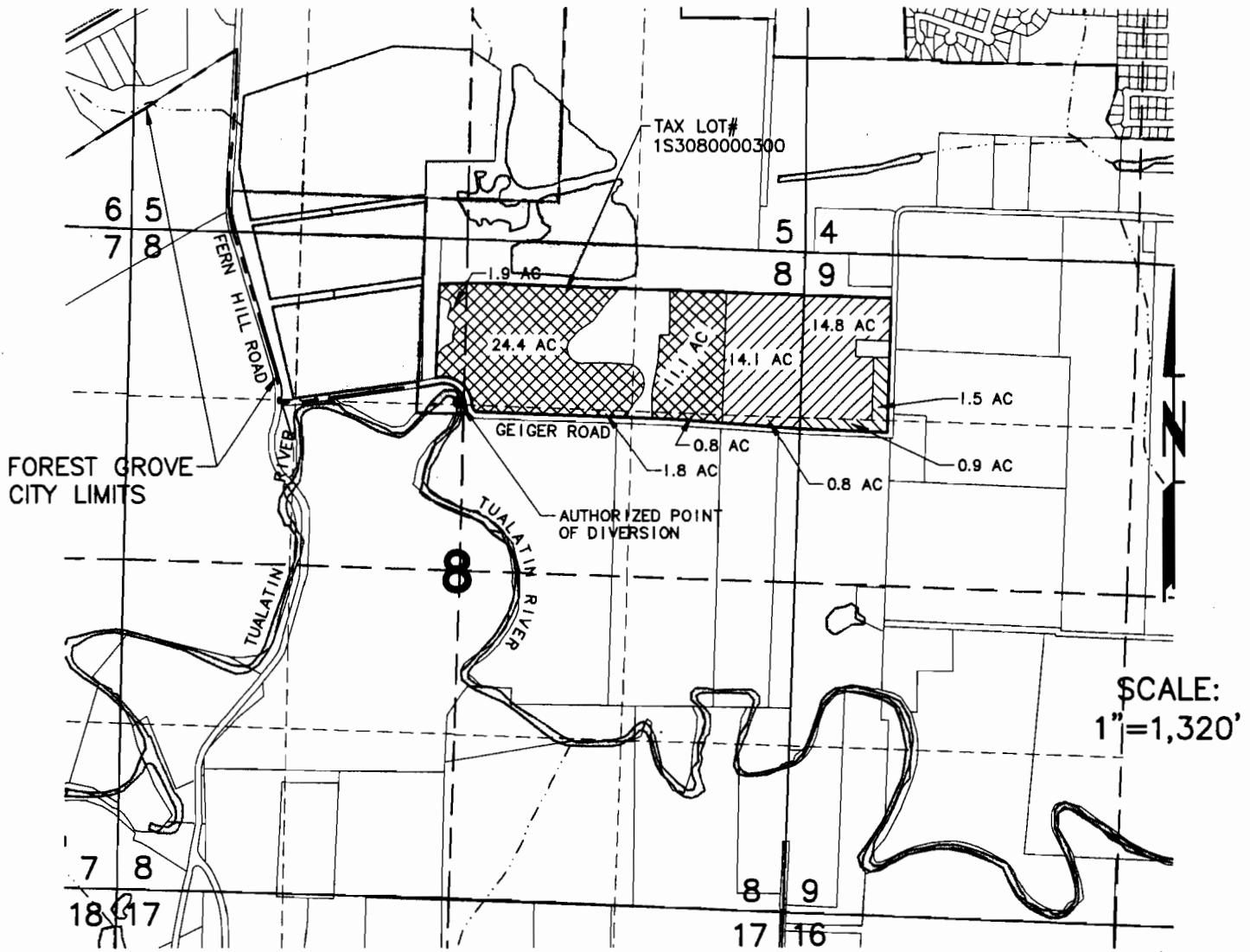


T.1S.,R.3W.,W.M.
SECTION 8




APPLICATION MAP FOR INSTREAM TRANSFERS OF WATER RIGHT
PERMIT NO. S-20745 CERTIFICATE NO. 22048
IN THE NAME OF
CLEAN WATER SERVICES
WASHINGTON COUNTY


RECEIVED


AUG 28 2012


WATER RESOURCES DEPT
SALEM, OREGON

AUGUST 2012

 CERTIFICATE NO. 22048
CHANGE IN PLACE OF USE
PER T-7408
AREA = 40.0 ACRES

 CERTIFICATE NO. 22048
PROPOSED TIME LIMITED TRANSFER
AREA = 29.7 ACRES

 CERTIFICATE NO. 22048
PROPOSED PERMANENT TRANSFER
AREA = 2.4 ACRES



NOTE: This map is for the purpose of identifying the location of the water right only and is not intended to provide legal dimensions or locations of property lines. 011469