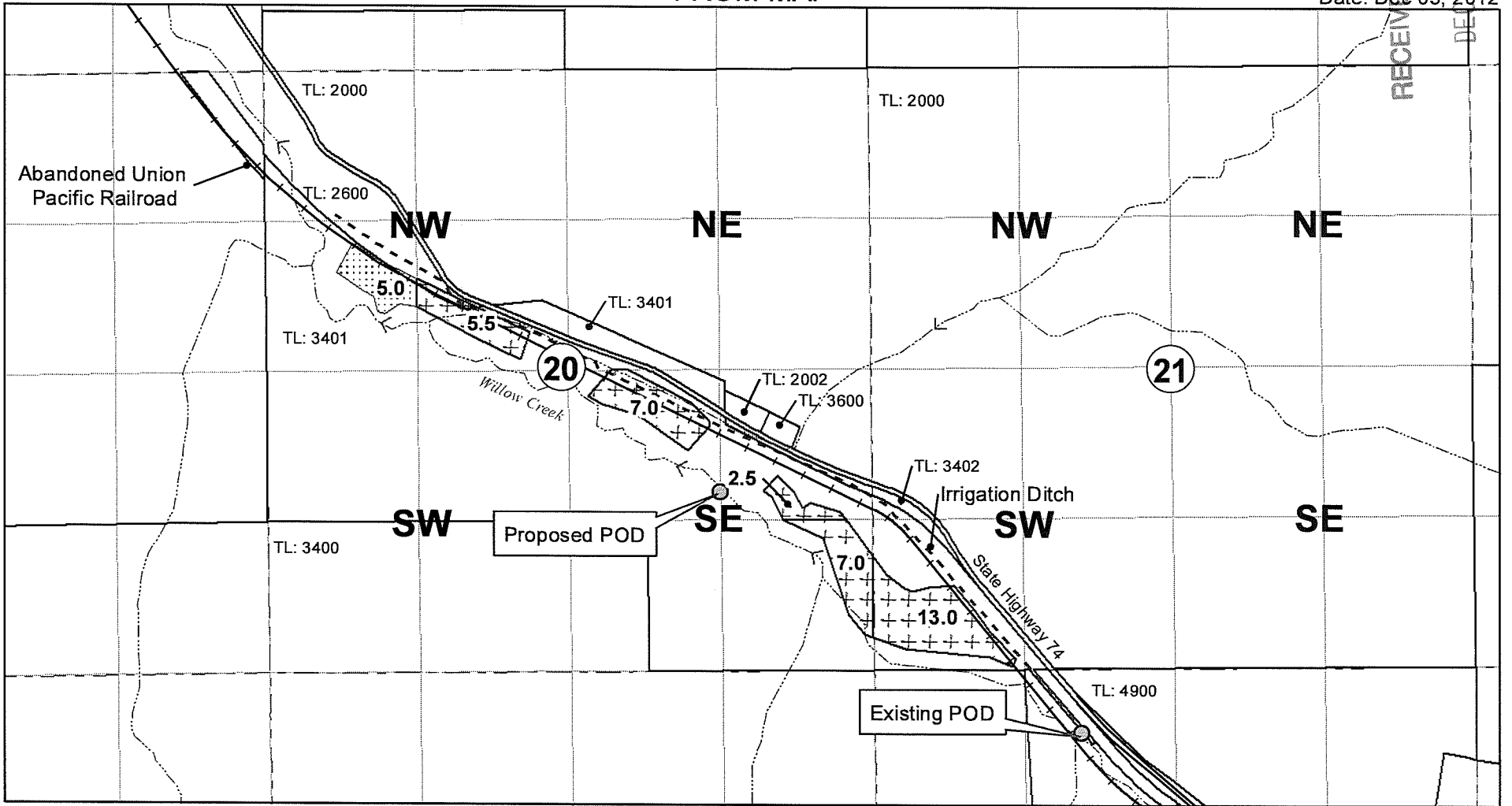




**TRAVIS HARRISON - WATER RIGHT TRANSFER APPLICATION
INVOLVING CERTIFICATE 194
TOWNSHIP 1 SOUTH, RANGE 25 EAST, WILLAMETTE MERIDIAN
Morrow County**

FROM MAP

Date: Dec 05, 2012

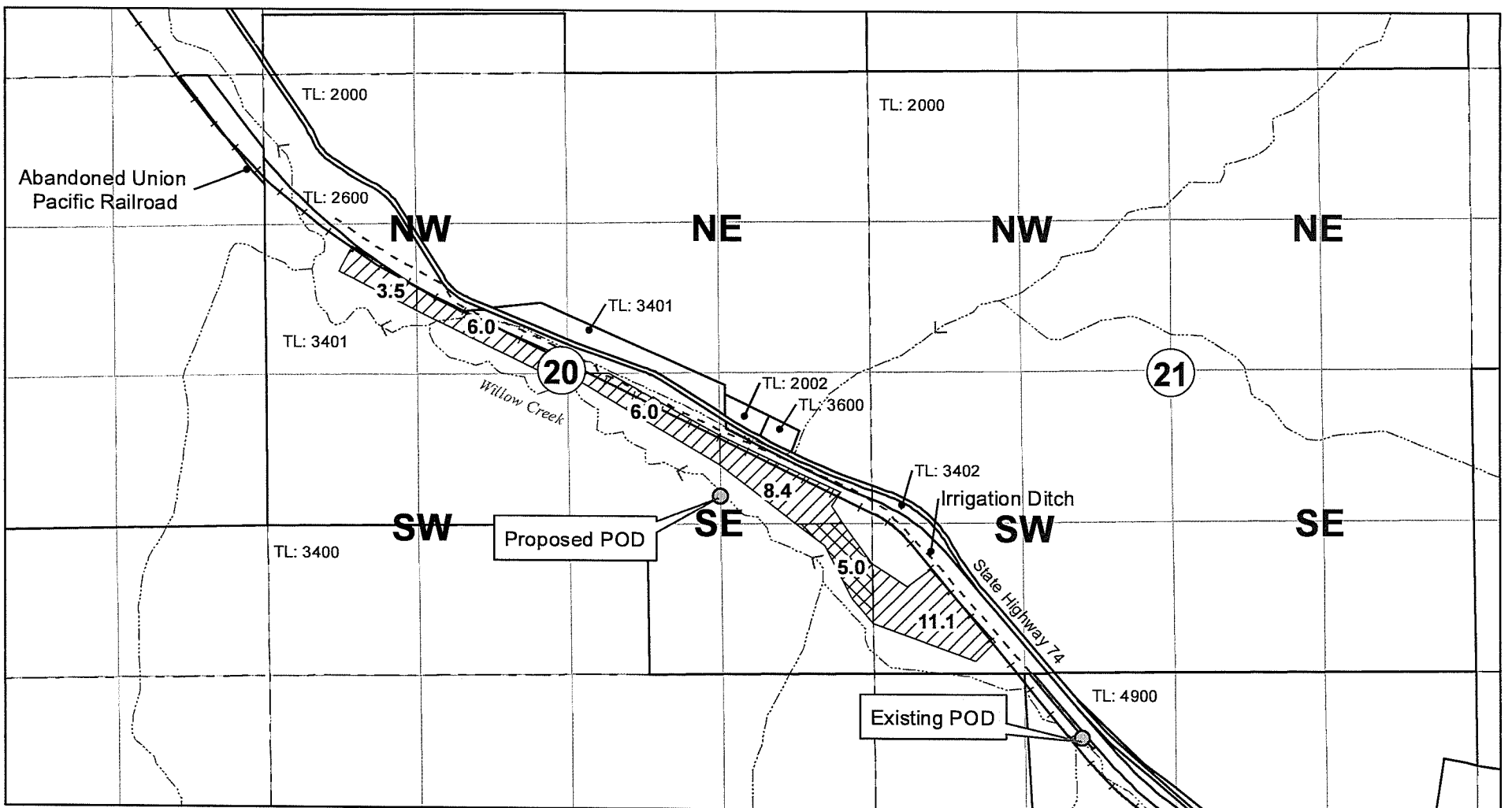


LEGEND



-  Irrigated Acres Cert. 194, Priority 1872
-  Irrigated Acres Cert. 194, Priority 1905

Authorized POD Located:
560 ft South and 1920 ft East from NW Corner
Section 28, T1S, R25E, W.M.

TO MAP



LEGEND

-  Irrigated Acres Cert. 194, Priority 1872
-  Irrigated Acres Cert. 194, Priority 1905

Proposed POD Located:
1560 ft North and 1320 ft West from SE Corner
Section 20, T1S, R25E, W.M.

