

State of Oregon  
 WATER RESOURCES DEPARTMENT  
**NOTICE OF TRANSFER UNDER ORS 540.580**  
 NORTH UNIT IRRIGATION DISTRICT  
 2024 NW Beech Street, Madras, OR 97741  
 (541) 475-3625

**RECEIVED**

JAN 15 2013

WATER RESOURCES DEPT  
 SALEM, OREGON

1. **WATER RIGHT:** Deschutes Crooked River  
 Certificates #72279 & 72281 Certificate #72283

2. **PROPOSED USE:** Irrigation

3. **APPLICANT:**

Name: Seth R & Sally L Klann	Phone: (541) 231-2801
------------------------------	-----------------------

Address: 9515 NE Columbia Drive	City: Madras	State: OR	Zip: 97741
---------------------------------	--------------	-----------	------------

**4. LOCATION OF AUTHORIZED USE:**

Township	Range	Section	¼ ¼	Tax Lot	Deschutes Acres	Crooked River Acres
09	13	15	SE SW	400	0.2	
09	13	22	SW NW	200	1.5	1.1

**5. RECIPIENT:**

Name: Seth R & Sally L Klann	Phone: (541) 231-2801
------------------------------	-----------------------

Address: 9515 NE Columbia Drive	City: Madras	State: OR	Zip: 97741
---------------------------------	--------------	-----------	------------

**6. LOCATION OF PROPOSED USE:**

Township	Range	Section	¼ ¼	Tax Lot	Deschutes Acres	Crooked River Acres
09	13	22	NE NW	200	1.7	
09	13	22	SW NW	200		0.3
09	13	22	SE NW	200		0.8

**7. EXHIBITS:**

A map prepared by North Unit Irrigation District or Certified Water Rights Examiner or qualified Surveyor showing the location of the present and proposed irrigated lands.

North Unit Irrigation District hereby certifies that the applicant and recipient are the deed holders of subject properties; that our files are complete with a copy of the recorded documents; that the applicant's land has been irrigated within the last five years, and the applicant and recipient hereby authorize the transfer proposed herein.

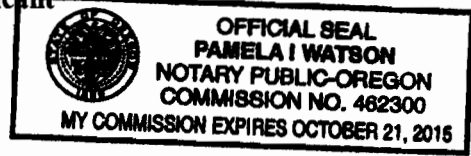
NOTICE IS HEREBY GIVEN that this proposed change is subject to the approval of the Water Resources Department and that the Water Resources Department may reject the transfer or may require mitigation to avoid injury to other water right holders.

NORTH UNIT IRRIGATION DISTRICT, APPLICANT AND RECIPIENT, HEREBY SWEAR THAT THE ABOVE NOTICE FOR TRANSFER OF WATER RIGHT AND THE STATEMENTS MADE ARE TRUE AND CORRECT.

Dated and signed this 31 day of Oct. 2012.

[Signature]  
**Applicant**  
State of Oregon )  
County of Jefferson )ss.

[Signature]  
**Applicant**



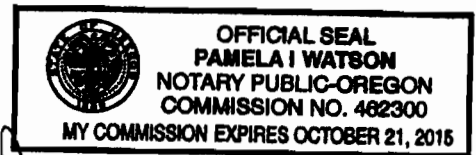
Signed or attested  
before me on October 31, 2012 by  
Seth R + Sally L Klann

[Signature]  
Notary Public - State of Oregon  
My commission expires: 10/21/2015

Dated and signed this 31 day of Oct. 2012.

[Signature]  
**Recipient**  
State of Oregon )  
County of Jefferson )ss.

[Signature]  
**Recipient**



Signed or attested  
before me on October 31, 2012 by  
Seth R + Sally L Klann

[Signature]  
Notary Public - State of Oregon  
My Commission expires: 10/21/2015

Dated and signed this 19 day of Dec 2012.

[Signature]  
**Mike Britton - Secretary-Manager North Unit Irrigation District**  
State of Oregon )  
County of Jefferson )ss.



Signed or attested  
before me on Dec 19, 2012 by  
Mike Britton

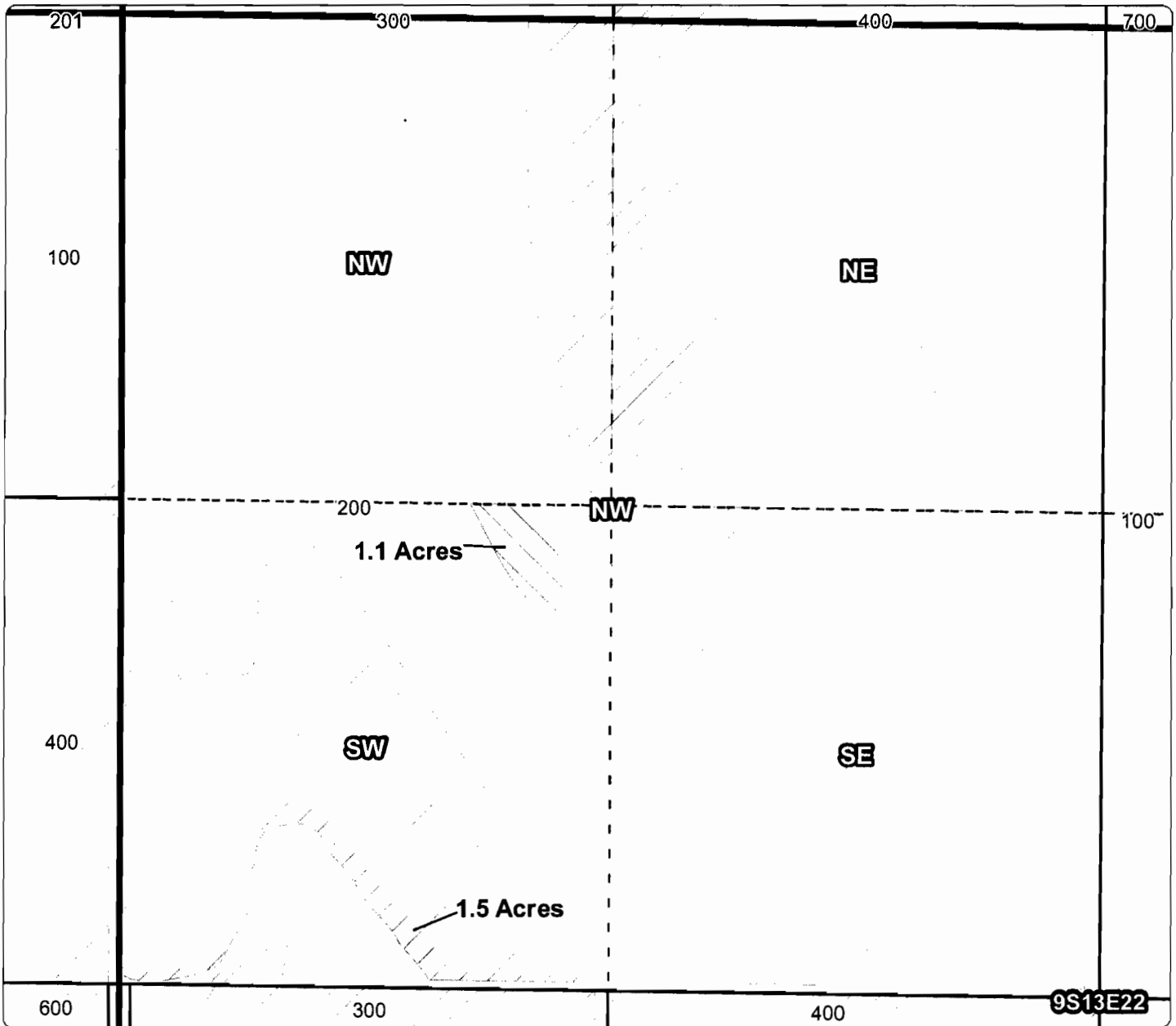
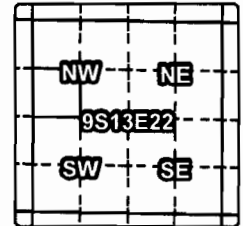
[Signature]  
Notary Public - State of Oregon  
My Commission expires: 10/21/15  
RECEIVED  
JAN 15 2013  
WATER RESOURCES DISTRICT  
SALEM, OREGON

# North Unit Irrigation District

## Application for District Transfer

Cert #: 72279, 72281, 72283






Landowner: Seth R. & Sally L. Klann



### OFF MAP

Taxlot 200, 9S13E22SWNW: 1.5 Acres OFF, 18.5 Acres Remaining (72279, 72281)

Taxlot 200, 9S13E22SWNW: 1.1 Acres OFF, 1.0 Acres Remaining (72283)

-  Canals
-  Taxlots
-  Transfer
-  Cert 72283
-  Certs 72279 & 72281

# RECEIVED

JAN 15 2013



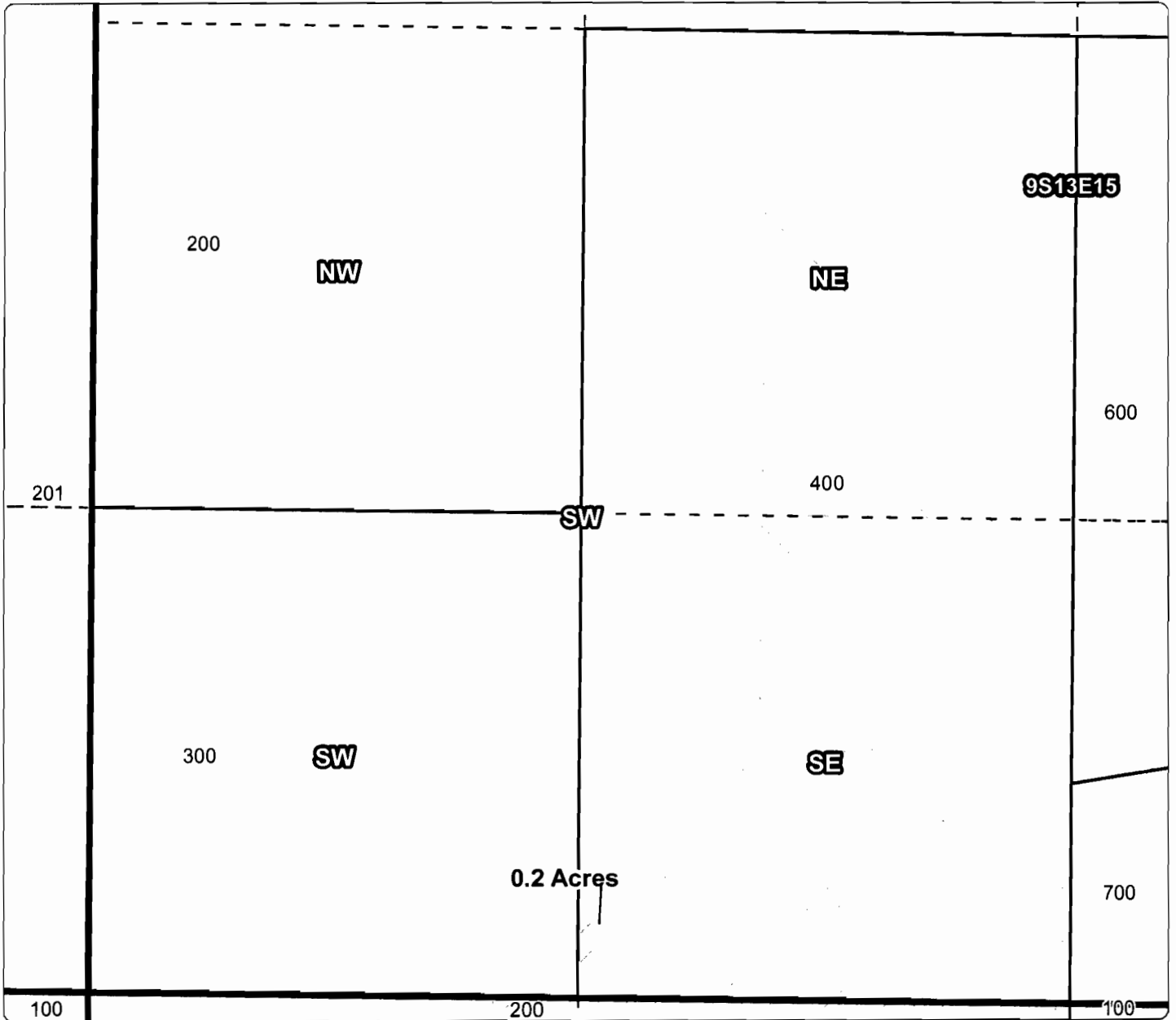
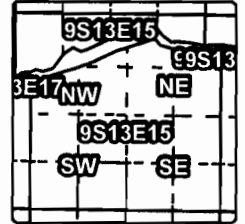
WATER RESOURCES DEPT  
SALEM, OREGON

1 inch = 400 feet  
December 2012

# North Unit Irrigation District Application for District Transfer

Cert #: 72279, 72281

Landowner: Seth R. & Sally L. Klann



## OFF MAP

Taxlot 400, 9S13E15SESW: 0.2 Acres OFF, 11.2 Acres Remaining

**RECEIVED**

JAN 15 2013

Canals

Taxlots

Transfer

Cert 72283

Certs 72279 & 72281



WATER RESOURCES DEPT  
SALEM, OREGON

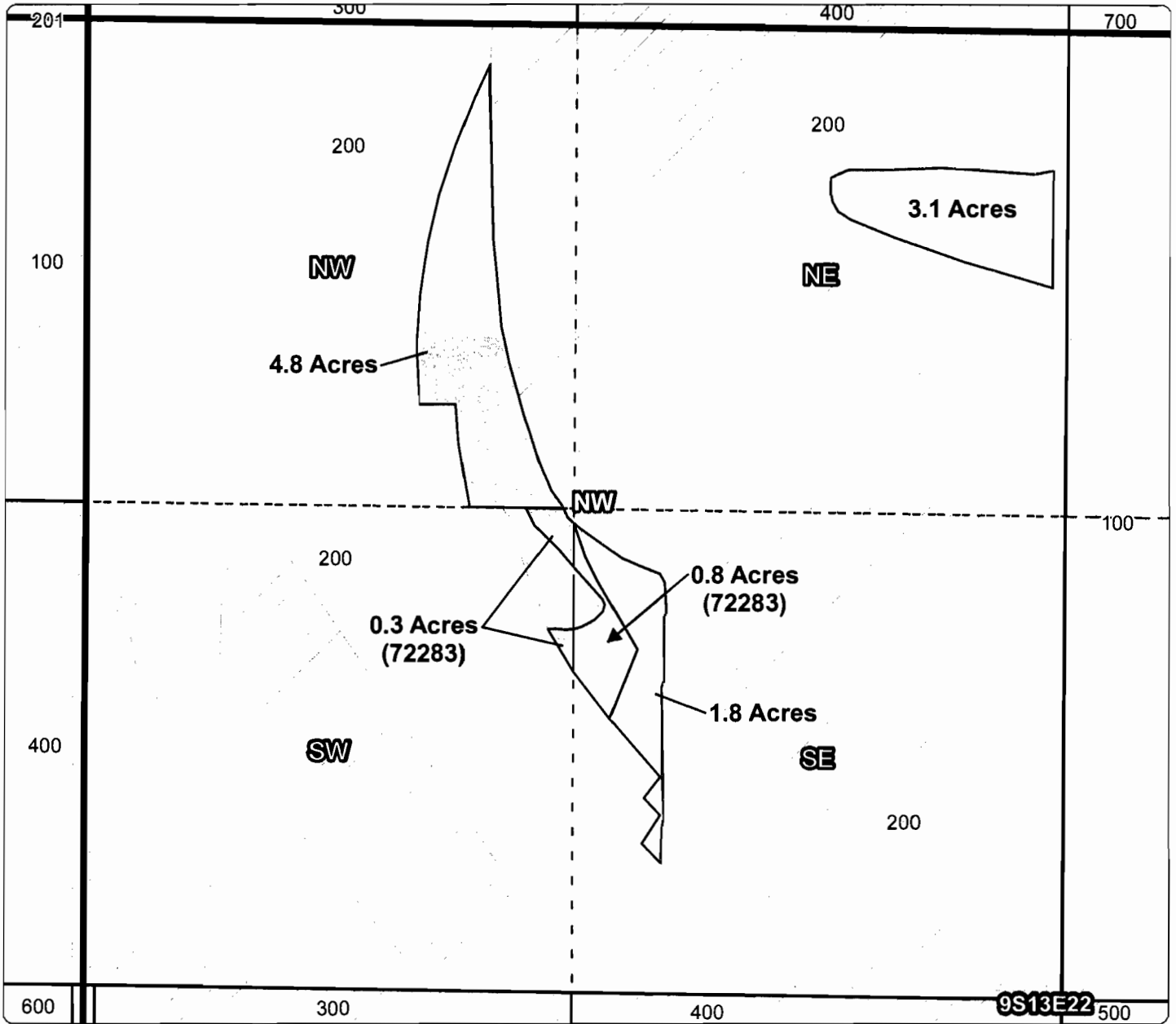
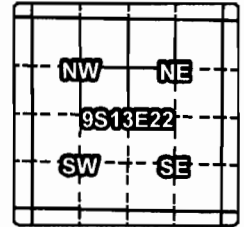
1 inch = 400 feet  
December 2012

# North Unit Irrigation District

## Application for District Transfer

Cert #: 72279, 72281, 72283

Landowner: Seth R & Sally L Klann



### ON MAP

Taxlot 200, 9S13E22NENW: 3.1 Acres ON, 39.5 Acres Total (72279, 72281)

Taxlot 200, 9S13E22NWNW: 4.8 Acres ON, 10.4 Acres Total (72279, 72281)

Taxlot 200, 9S13E22SENW: 0.8 Acres ON, 1.0 Acres Total (72283)

Taxlot 200, 9S13E22SESW: 1.8 Acres ON, 33.7 Acres Total (72279, 72281)

Taxlot 200, 9S13E22SWNW: 0.3 Acres ON, 1.0 Acres Total (72283)

-  Canals
-  Taxlots
-  Transfer
- Cert 72283
- Certs 72279 & 72281



# RECEIVED

JAN 15 2013

1 inch = 400 feet  
December 2012

State of Oregon  
 WATER RESOURCES DEPARTMENT  
**NOTICE OF TRANSFER UNDER ORS 540.580**  
 NORTH UNIT IRRIGATION DISTRICT  
 2024 NW Beech Street, Madras, OR 97741  
 (541) 475-3625

RECEIVED

JAN 15 2013

WATER RESOURCES DEPT  
 SALEM, OREGON

1. **WATER RIGHT:** Deschutes Crooked River  
 Certificates #72279 & 72281 Certificate #72283

2. **PROPOSED USE:** Irrigation

3. **APPLICANT:**

Name: Bradley R & Deborah K Klann	Phone: (541) 475-6919
-----------------------------------	-----------------------

Address: 1034 NW Juniper Lane	City: Madras	State: OR	Zip: 97741
-------------------------------	--------------	-----------	------------

4. **LOCATION OF AUTHORIZED USE:**

Township	Range	Section	¼ ¼	Tax Lot	Deschutes Acres	Crooked River Acres
09	13	27	NE NE	100	0.8	
09	13	27	SE NE	100	1.8	
09	13	27	NW NE	200	1.0	
09	13	27	SW NE	200	0.9	
09	13	27	SE NE	400	0.6	
09	13	27	NE NW	300	0.8	
09	13	27	SE NW	300	1.0	

5. **RECIPIENT:**

Name: Seth R & Sally L Klann	Phone: (541) 231-2801
------------------------------	-----------------------

Address: 9515 NE Columbia Drive	City: Madras	State: OR	Zip: 97741
---------------------------------	--------------	-----------	------------

6. **LOCATION OF PROPOSED USE:**

Township	Range	Section	¼ ¼	Tax Lot	Deschutes Acres	Crooked River Acres
09	13	22	NE NW	200	0.3	
09	13	22	NW NW	200	4.8	
09	13	22	SE NW	200	1.8	

7. **EXHIBITS:**

A map prepared by North Unit Irrigation District or Certified Water Rights Examiner or qualified Surveyor showing the location of the present and proposed irrigated lands.

North Unit Irrigation District hereby certifies that the applicant and recipient are the deed holders of subject properties; that our files are complete with a copy of the recorded documents; that the applicant's land has been irrigated within the last five years, and the applicant and recipient hereby authorize the transfer proposed herein.

NOTICE IS HEREBY GIVEN that this proposed change is subject to the approval of the Water Resources Department and that the Water Resources Department may reject the transfer or may require mitigation to avoid injury to other water right holders.

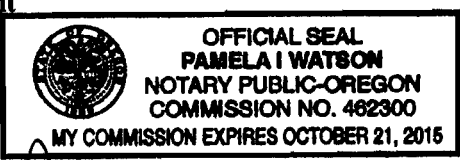
NORTH UNIT IRRIGATION DISTRICT, APPLICANT AND RECIPIENT, HEREBY SWEAR THAT THE ABOVE NOTICE FOR TRANSFER OF WATER RIGHT AND THE STATEMENTS MADE ARE TRUE AND CORRECT.

Dated and signed this 1<sup>st</sup> day of November 2012.

Bradley R. Klann  
Applicant

Deborah K. Klann  
Applicant

State of Oregon )  
County of Jefferson )ss.



Signed or attested  
before me on Nov 1, 2012 by  
Bradley R + Deborah K Klann

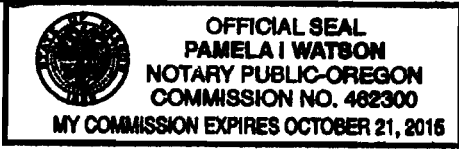
Pamela I. Watson  
Notary Public - State of Oregon  
My commission expires: 10/21/2015

Dated and signed this 31 day of Oct. 2012.

Seth R. Klann  
Recipient

Sally L. Klann  
Recipient

State of Oregon )  
County of Jefferson )ss.



Signed or attested  
before me on October 31, 2012 by  
Seth R + Sally L Klann

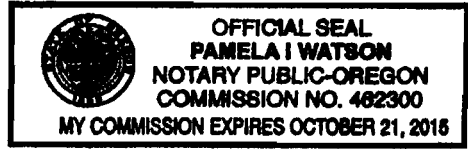
Pamela I. Watson  
Notary Public - State of Oregon  
My Commission expires: 10/21/2015

Dated and signed this 19 day of Dec. 2012.

Mike Britton  
Mike Britton - Secretary-Manager North Unit Irrigation District

**RECEIVED**

State of Oregon )  
County of Jefferson )ss.



Signed or attested  
before me on Dec 19, 2012 by  
Mike Britton

JAN 15 2013

Pamela I. Watson  
Notary Public - State of Oregon  
My Commission expires: 10/21/15

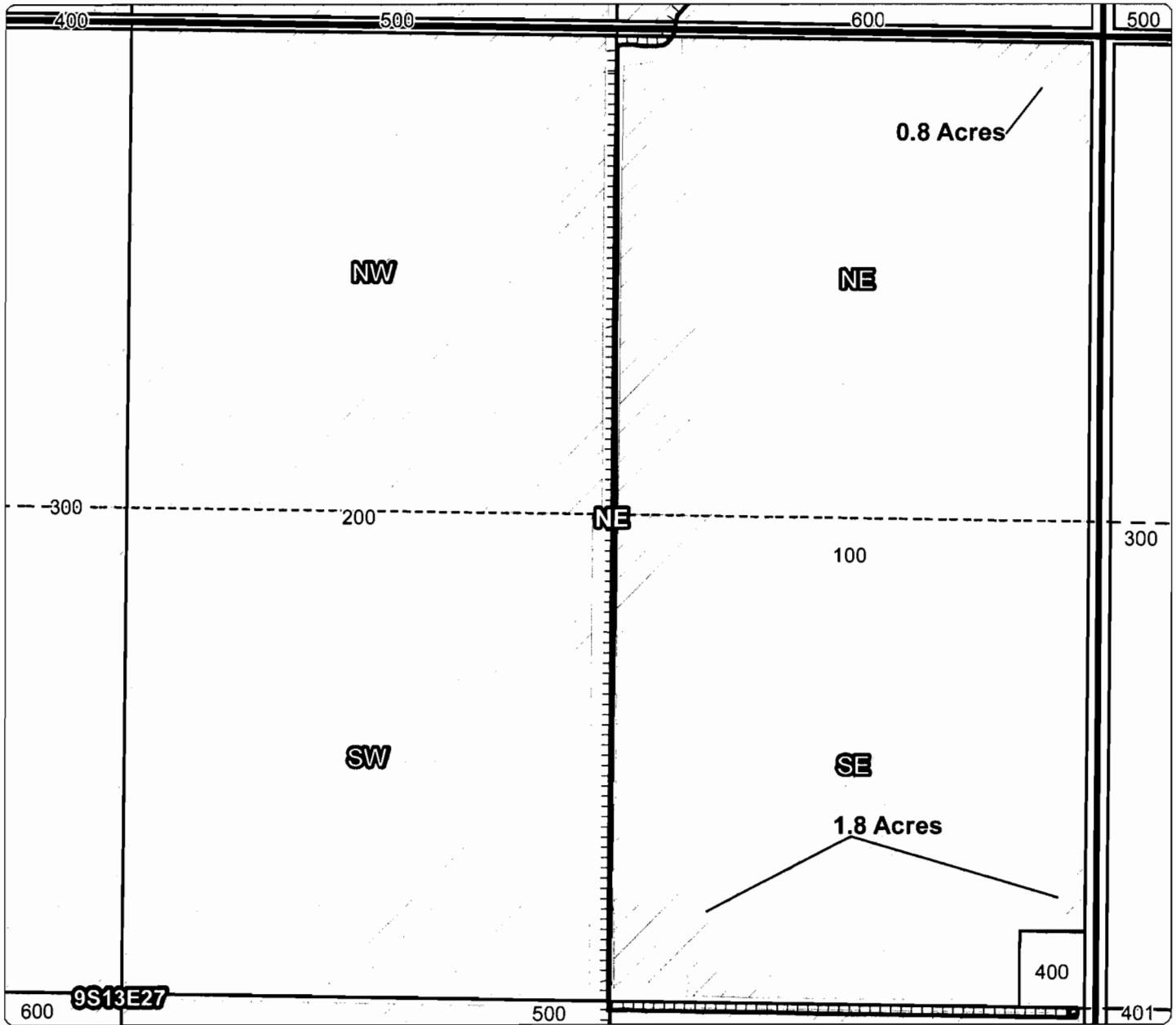
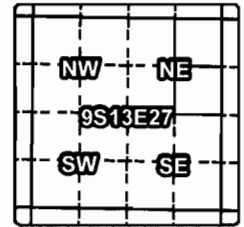
WATER RESOURCES DEPT  
SABY, OREGON

# North Unit Irrigation District

## Application for District Transfer

Cert #: 72279, 72281

Landowner: Bradley R & Deborah K Klann



### OFF MAP

Taxlot 100, 9S13E27NENE: 0.8 Acres OFF, 36.3 Acres Remaining (72279, 72281)  
Taxlot 100, 9S13E27SENE: 1.8 Acres OFF, 34.7 Acres Remaining (72279, 72281)

- Canals
- Taxlots
- Transfer

Certs 72279 & 72281

# RECEIVED

JAN 15 2013

WATER RESOURCES DEPT  
SALEM, OREGON

1 inch = 400 feet  
December 2012

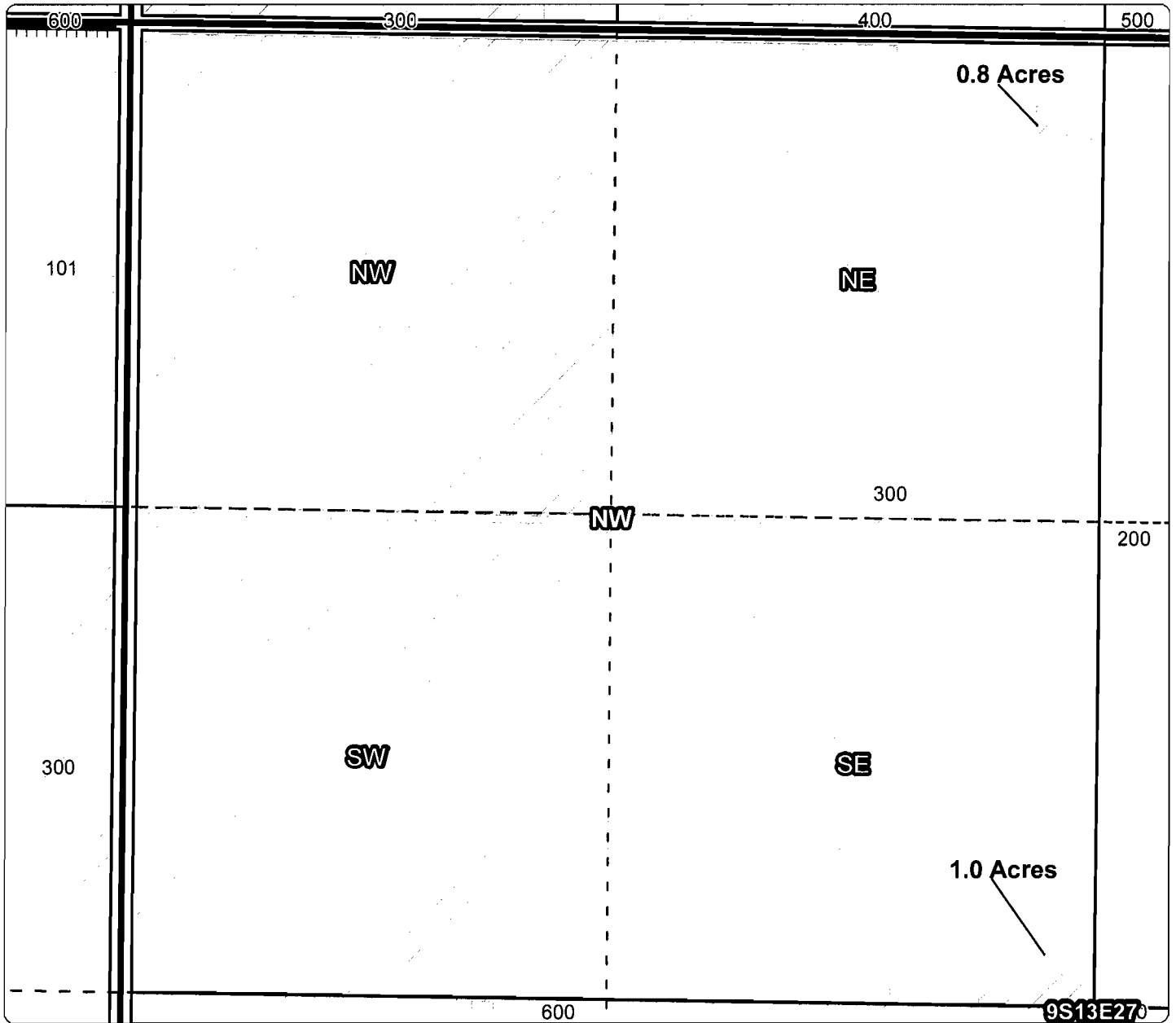
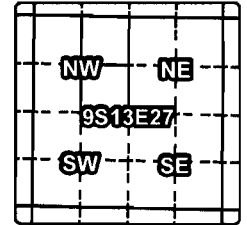


# North Unit Irrigation District

## Application for District Transfer

Cert #: 72279, 72281

Landowner: Bradley R & Deborah K Klann



### OFF MAP

Taxlot 300, 9S13E27NENW: 0.8 Acres OFF, 35.5 Acres Remaining (72279, 72281)  
Taxlot 300, 9S13E27SESW: 1.0 Acres OFF, 38.3 Acres Remaining (72279, 72281)

 Canals

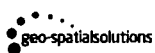
 Taxlots

 Transfer

Certs 72279 & 72281

# RECEIVED

JAN 15 2013



WATER RESOURCES DEPT  
SALEM, OREGON

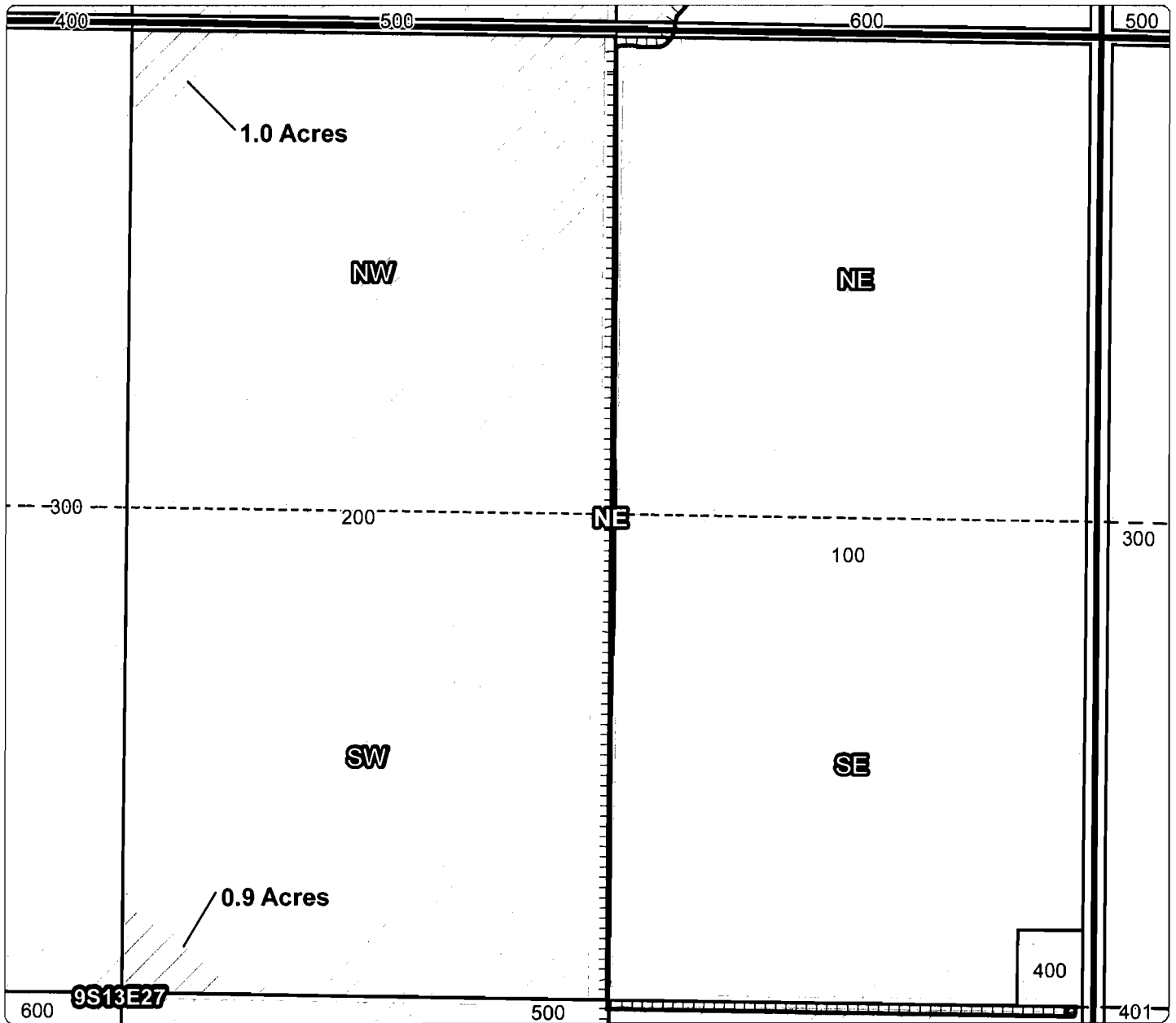
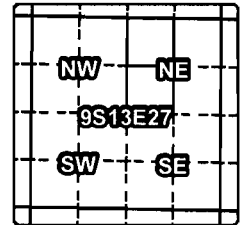
1 inch = 400 feet  
December 2012

# North Unit Irrigation District

## Application for District Transfer

Cert #: 72279, 72281

Landowner: Bradley R & Deborah K Klann



### OFF MAP

Taxlot 200, 9S13E27NWNE: 1.0 Acres OFF, 37.1 Acres Remaining (72279, 72281)  
Taxlot 200, 9S13E27SWNE: 0.9 Acres OFF, 37.2 Acres Remaining (72279, 72281)

Canals

Taxlots

Transfer

Certs 72279 & 72281

# RECEIVED

JAN 15 2013



WATER RESOURCES DEPT  
SALEM, OREGON

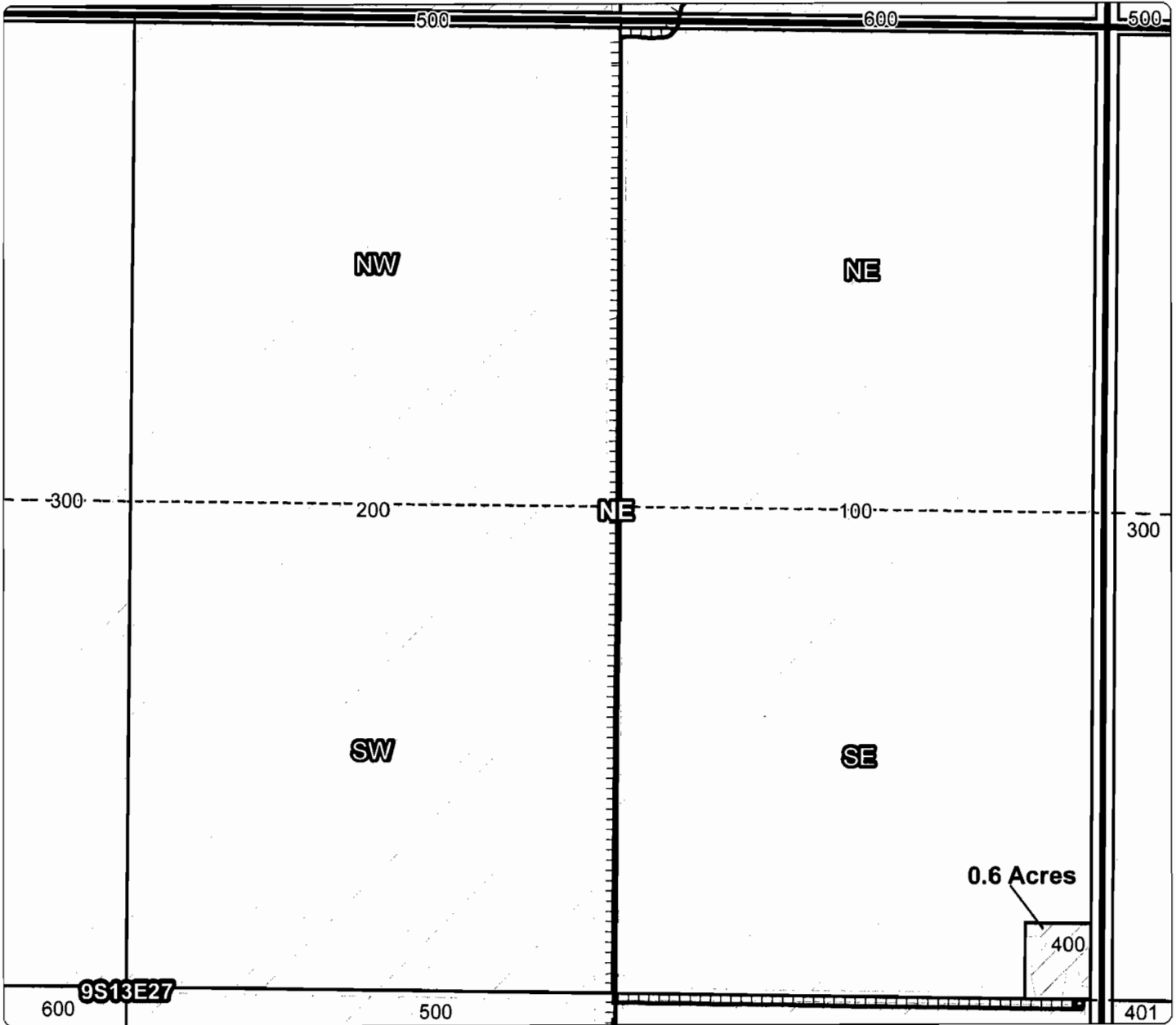
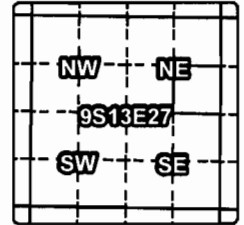
1 inch = 400 feet  
December 2012

# North Unit Irrigation District

## Application for District Transfer

Cert #: 72279, 72281

Landowner: Bradley R & Deborah K Klann



### OFF MAP

Taxlot 400, 9S13E27SENE: 0.6 Acres OFF, 0 Acres Remaining (72279, 72281)

- Canals
  - Taxlots
  - Transfer
- Certs 72279 & 72281

# RECEIVED

JAN 15 2013



WATER RESOURCES DEPT  
SALEM, OREGON

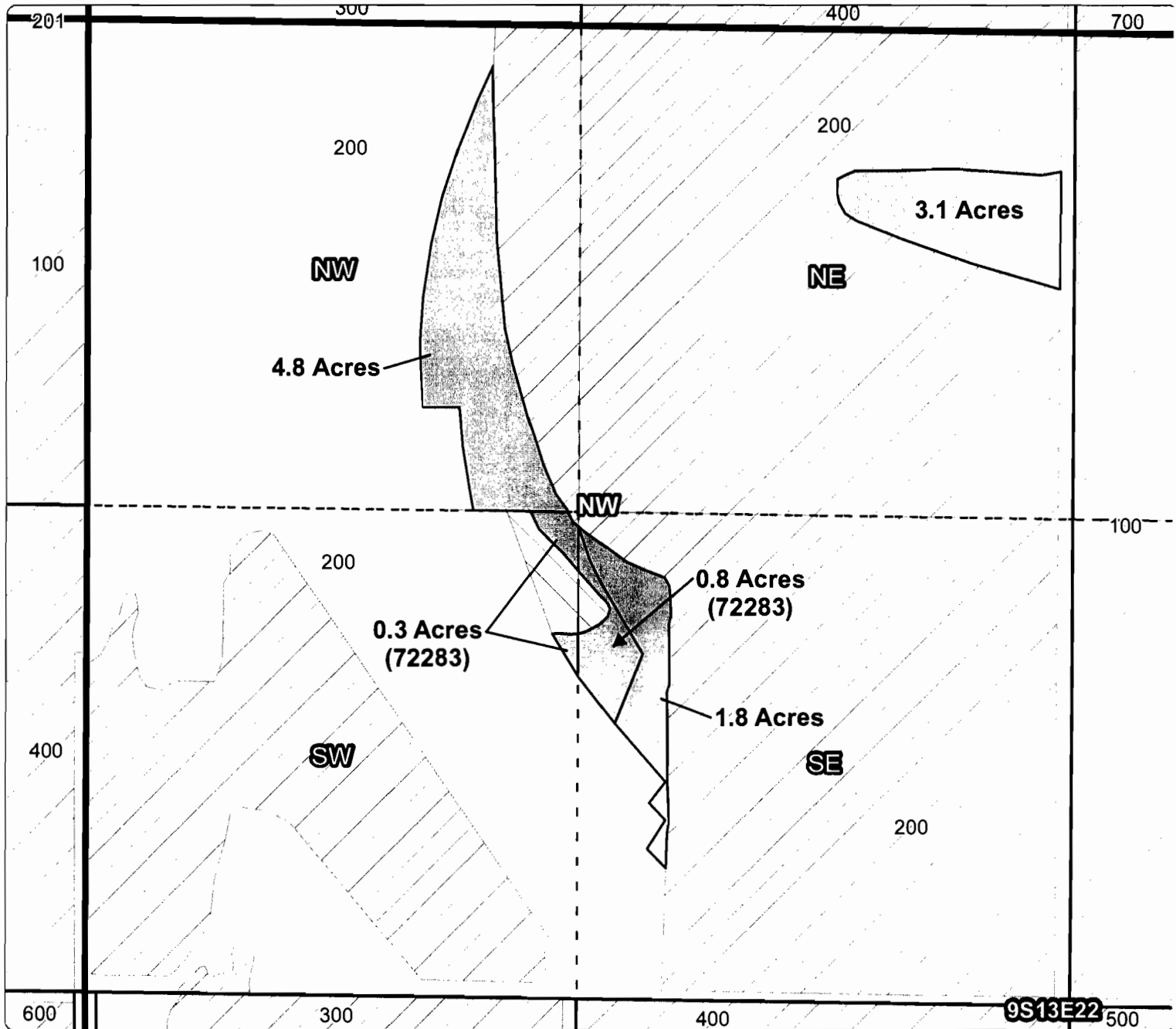
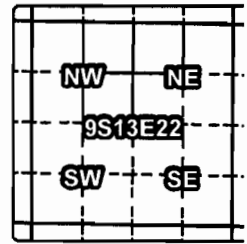
1 inch = 400 feet  
December 2012

# North Unit Irrigation District

## Application for District Transfer

Cert #: 72279, 72281, 72283

Landowner: Seth R & Sally L Klann



### ON MAP

Taxlot 200, 9S13E22NENW: 3.1 Acres ON, 39.5 Acres Total (72279, 72281)

Taxlot 200, 9S13E22NWNW: 4.8 Acres ON, 10.4 Acres Total (72279, 72281)

Taxlot 200, 9S13E22SENW: 0.8 Acres ON, 1.0 Acres Total (72283)

Taxlot 200, 9S13E22SE: 1.8 Acres ON, 33.7 Acres Total (72279, 72281)

Taxlot 200, 9S13E22SW: 0.3 Acres ON, 1.0 Acres Total (72283)

- Canals
- Taxlots
- Transfer
- Cert 72283
- Certs 72279 & 72281

**RECEIVED**



JAN 15 2013

1 inch = 400 feet  
December 2012

State of Oregon  
WATER RESOURCES DEPARTMENT  
**NOTICE OF TRANSFER UNDER ORS 540.580**  
NORTH UNIT IRRIGATION DISTRICT  
2024 NW Beech Street, Madras, OR 97741  
(541) 475-3625

**RECEIVED**

JAN 15 2013

1. **WATER RIGHT:** Deschutes  
Certificates #72279 & 72281

Crooked River  
Certificate #72280  
WATER RESOURCES DEPT  
SALEM, OREGON

2. **PROPOSED USE:** Irrigation

3. **APPLICANT:**

Name: Kevin E & Katrina I Flande	Phone: (541) 777-9124
----------------------------------	-----------------------

Address: 581 SW Elsie Street	City: Madras	State: OR	Zip: 97741
------------------------------	--------------	-----------	------------

4. **LOCATION OF AUTHORIZED USE:**

Township	Range	Section	¼ ¼	Tax Lot	Deschutes Acres	Crooked River Acres
11	13	23B	NE NW	1200	0.4	

5. **RECIPIENT:**

Name: Seth R & Sally L Klann	Phone: (541) 231-2801
------------------------------	-----------------------

Address: 9515 NE Columbia Drive	City: Madras	State: OR	Zip: 97741
---------------------------------	--------------	-----------	------------

6. **LOCATION OF PROPOSED USE:**

Township	Range	Section	¼ ¼	Tax Lot	Deschutes Acres	Crooked River Acres
09	13	22	NE NW	200	0.4	

7. **EXHIBITS:**

A map prepared by North Unit Irrigation District or Certified Water Rights Examiner or qualified Surveyor showing the location of the present and proposed irrigated lands.

North Unit Irrigation District hereby certifies that the applicant and recipient are the deed holders of subject properties; that our files are complete with a copy of the recorded documents; that the applicant's land has been irrigated within the last five years, and the applicant and recipient hereby authorize the transfer proposed herein.

NOTICE IS HEREBY GIVEN that this proposed change is subject to the approval of the Water Resources Department and that the Water Resources Department may reject the transfer or may require mitigation to avoid injury to other water right holders.

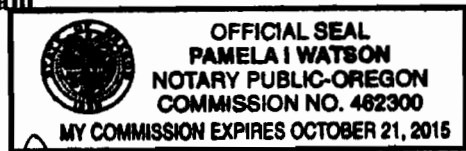
NORTH UNIT IRRIGATION DISTRICT, APPLICANT AND RECIPIENT, HEREBY SWEAR THAT THE ABOVE NOTICE FOR TRANSFER OF WATER RIGHT AND THE STATEMENTS MADE ARE TRUE AND CORRECT.

Dated and signed this 29 day of October 2012.

Katrina L Flanck  
Applicant

Kevin E Flanck  
Applicant

State of Oregon )  
County of Jefferson )ss.



Signed or attested before me on October 29, 2012 by

Katrina L - Kevin E Flanck

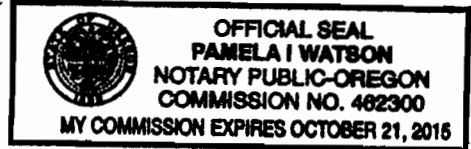
Pamela I Watson  
Notary Public - State of Oregon  
My commission expires: 10/21/2015

Dated and signed this 31 day of Oct 2012.

[Signature]  
Recipient

Sally L Klann  
Recipient

State of Oregon )  
County of Jefferson )ss.



Signed or attested before me on October 31, 2012 by

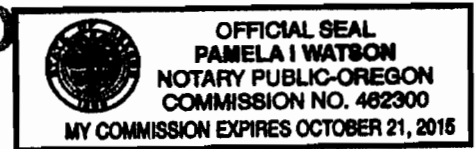

Seth R + Sally L Klann

Pamela I Watson  
Notary Public - State of Oregon  
My Commission expires: 10/21/2015

Dated and signed this 19 day of Dec 2012

Mike Britton  
Mike Britton - Secretary-Manager North Unit Irrigation District

State of Oregon )  
County of Jefferson )ss.



Signed or attested before me on Dec 19, 2012 by Mike Britton WATER RESOURCES DEPT SALEM, OREGON

Mike Britton

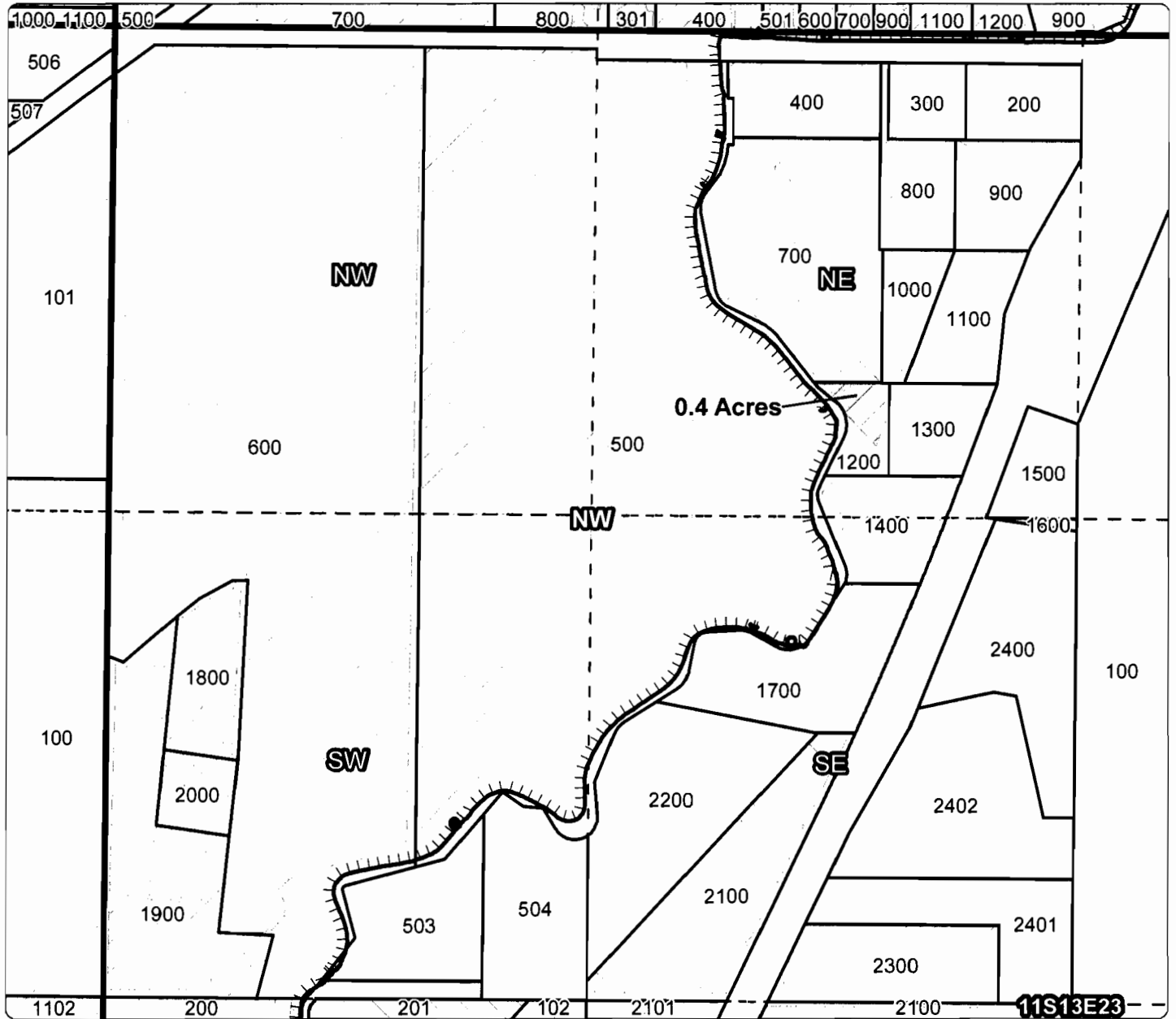
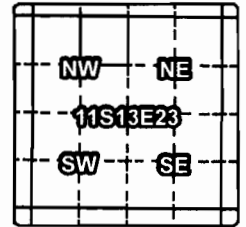
Pamela I Watson  
Notary Public - State of Oregon  
My Commission expires: 10/21/15

# North Unit Irrigation District

## Application for District Transfer

Cert #: 72279, 72281

Landowner: Kevin E & Katrina I Flande



### OFF MAP

Taxlot 1200, 11S13E23NENW: 0.4 Acres OFF, 0 Acres Remaining (72279, 72281)

Canals

Taxlots

Transfer

Cert 72283

Certs 72279 & 72281

All Other Certs

# RECEIVED

JAN 15 2013

WATER RESOURCES DEPT  
SALEM, OREGON

1 inch = 400 feet  
December 2012

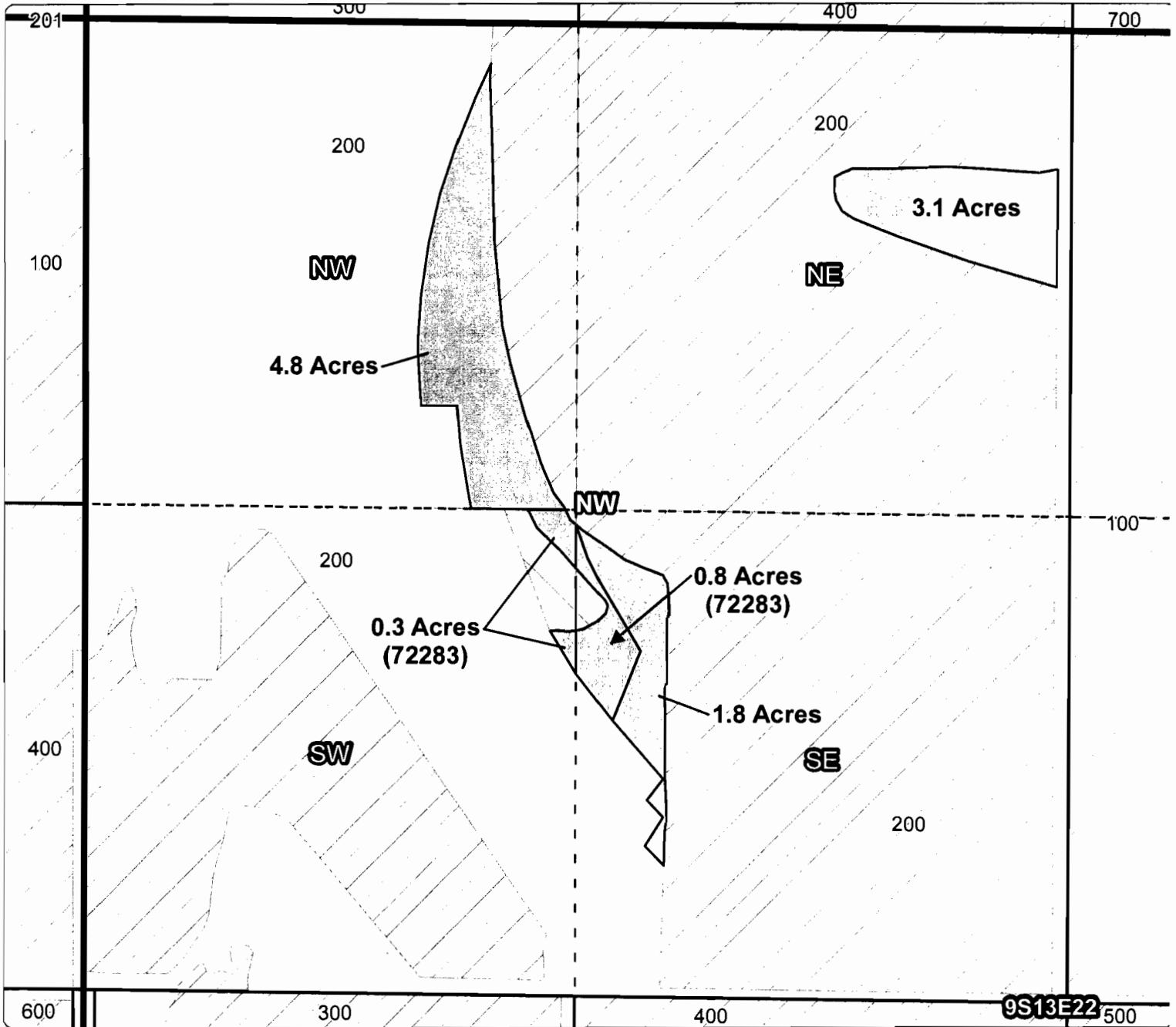
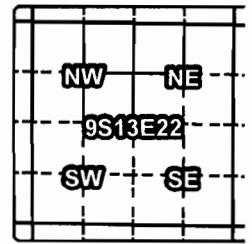


# North Unit Irrigation District

## Application for District Transfer

Cert #: 72279, 72281, 72283

Landowner: Seth R & Sally L Klann



### ON MAP

Taxlot 200, 9S13E22NENW: 3.1 Acres ON, 39.5 Acres Total (72279, 72281)

Taxlot 200, 9S13E22NWNW: 4.8 Acres ON, 10.4 Acres Total (72279, 72281)

Taxlot 200, 9S13E22SENW: 0.8 Acres ON, 1.0 Acres Total (72283)

Taxlot 200, 9S13E22SENE: 1.8 Acres ON, 33.7 Acres Total (72279, 72281)

Taxlot 200, 9S13E22SWNW: 0.3 Acres ON, 1.0 Acres Total (72283)

- Canals
- Taxlots
- Transfer
- Cert 72283
- Certs 72279 & 72281

**RECEIVED**

JAN 15 2013

1 inch = 400 feet  
December 2012





State of Oregon  
 WATER RESOURCES DEPARTMENT  
**NOTICE OF TRANSFER UNDER ORS 540.580**  
 NORTH UNIT IRRIGATION DISTRICT  
 2024 NW Beech Street, Madras, OR 97741  
 (541) 475-3625

**RECEIVED**

JAN 15 2013

1. **WATER RIGHT:** Deschutes Crooked River  
 Certificates #72279 & 72281 Certificate #72283

2. **PROPOSED USE:** Irrigation

WATER RESOURCES DEPT  
 SALEM, OREGON

3. **APPLICANT:**

Name: Theodore L & Nina L Perkins			Phone: (541) 475-5012	
Address: 2806 SW Hwy 97		City: Madras	State: OR	Zip: 97741

4. **LOCATION OF AUTHORIZED USE:**

Township	Range	Section	¼ ¼	Tax Lot	Deschutes Acres	Crooked River Acres
11	13	23CC	SW SW	600	0.7	

5. **RECIPIENT:**

Name: Seth R & Sally L Klann			Phone: (541) 231-2801	
Address: 9515 NE Columbia Drive		City: Madras	State: OR	Zip: 97741

6. **LOCATION OF PROPOSED USE:**

Township	Range	Section	¼ ¼	Tax Lot	Deschutes Acres	Crooked River Acres
09	13	22	NE NW	200	0.7	

7. **EXHIBITS:**

A map prepared by North Unit Irrigation District or Certified Water Rights Examiner or qualified Surveyor showing the location of the present and proposed irrigated lands.

North Unit Irrigation District hereby certifies that the applicant and recipient are the deed holders of subject properties; that our files are complete with a copy of the recorded documents; that the applicant's land has been irrigated within the last five years, and the applicant and recipient hereby authorize the transfer proposed herein.

NOTICE IS HEREBY GIVEN that this proposed change is subject to the approval of the Water Resources Department and that the Water Resources Department may reject the transfer or may require mitigation to avoid injury to other water right holders.

NORTH UNIT IRRIGATION DISTRICT, APPLICANT AND RECIPIENT, HEREBY SWEAR THAT THE ABOVE NOTICE FOR TRANSFER OF WATER RIGHT AND THE STATEMENTS MADE ARE TRUE AND CORRECT.

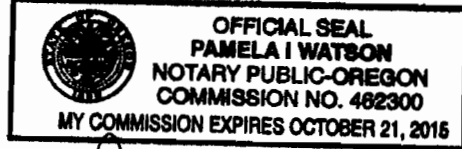
Dated and signed this November 9 day of 1 2012.

Theodore L Perkins

**Applicant**  
State of Oregon )ss.  
County of Jefferson )

Anna L Perkins

**Applicant**



Signed or attested before me on November 1, 2012 by

Theodore L + Anna L Perkins

Pamela I Watson  
Notary Public - State of Oregon  
My commission expires: 10/21/2015

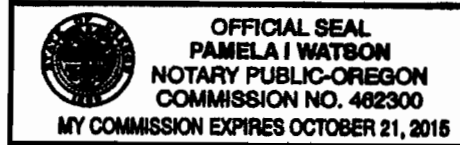
Dated and signed this 31 day of October 2012.

[Signature]

**Recipient**  
State of Oregon )ss.  
County of Jefferson )

Sally Klann

**Recipient**



Signed or attested before me on October 31, 2012 by

Seth R + Sally L Klann

Pamela I Watson  
Notary Public - State of Oregon  
My Commission expires: 10/21/2015

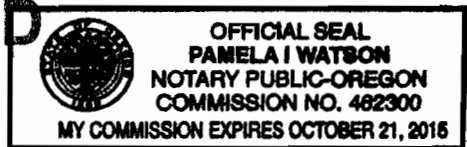
Dated and signed this 19 day of Dec 2012.

Mike Britton  
**Mike Britton - Secretary-Manager North Unit Irrigation District**

State of Oregon )ss.  
County of Jefferson )

**RECEIVED**

JAN 15 2013



Signed or attested before me on Dec 19, 2012 by SALEM, OREGON

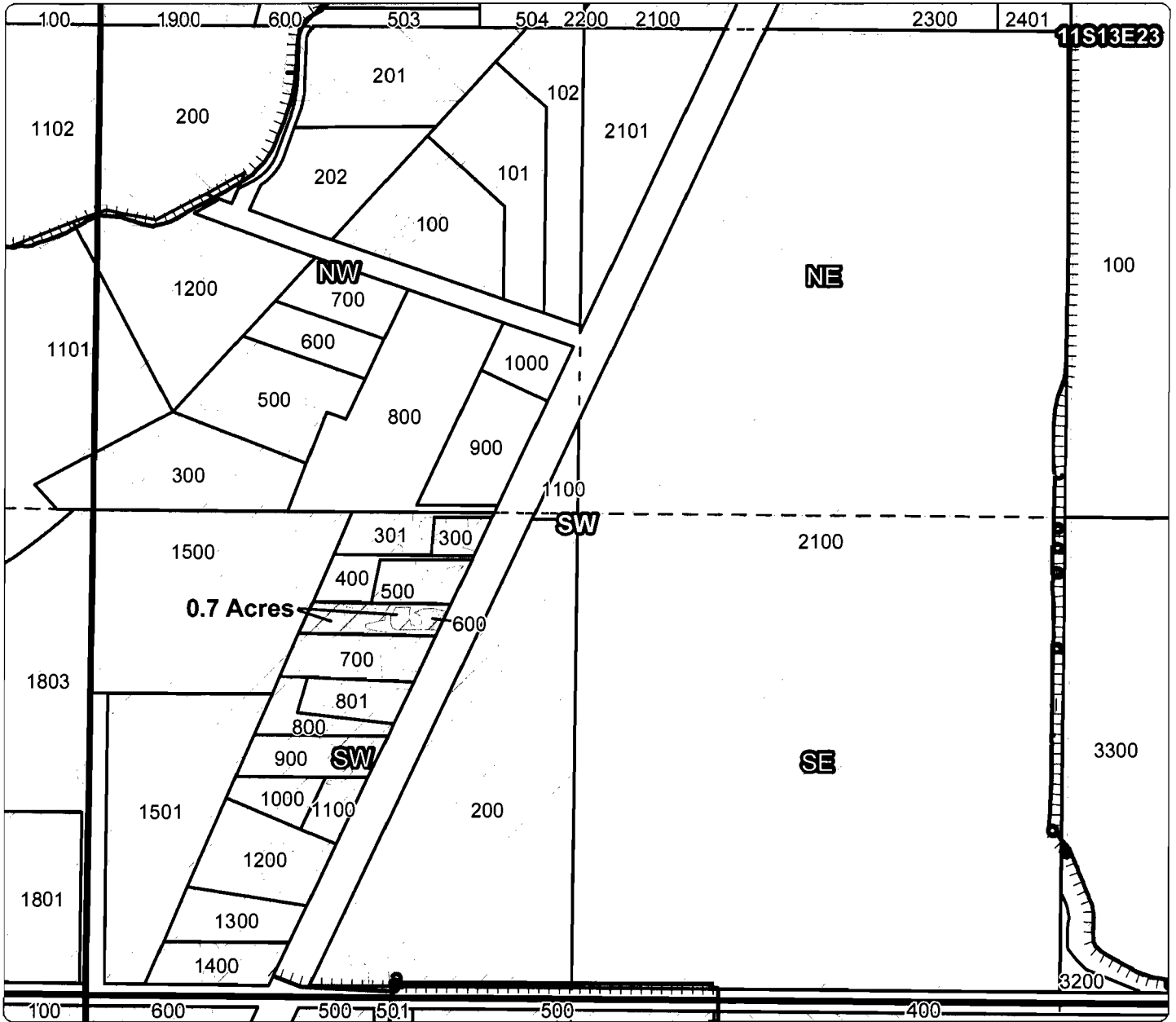
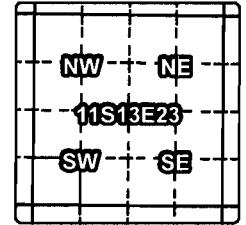
Mike Britton

Pamela I Watson  
Notary Public - State of Oregon  
My Commission expires: 10/21/15

# North Unit Irrigation District Application for District Transfer

Cert #: 72279, 72281

Landowner: Theodore L & Ninal L Perkins



## OFF MAP

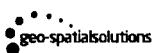
Taxlot 600, 11S13E23SWSW: 0.7 Acres OFF, 0 Acres Remaining (72279, 72281)

- Canals
- Taxlots
- Transfer
- Cert 72283
- Certs 72279 & 72281

**RECEIVED**

JAN 15 2013

1 inch = 400 feet  
December 2012



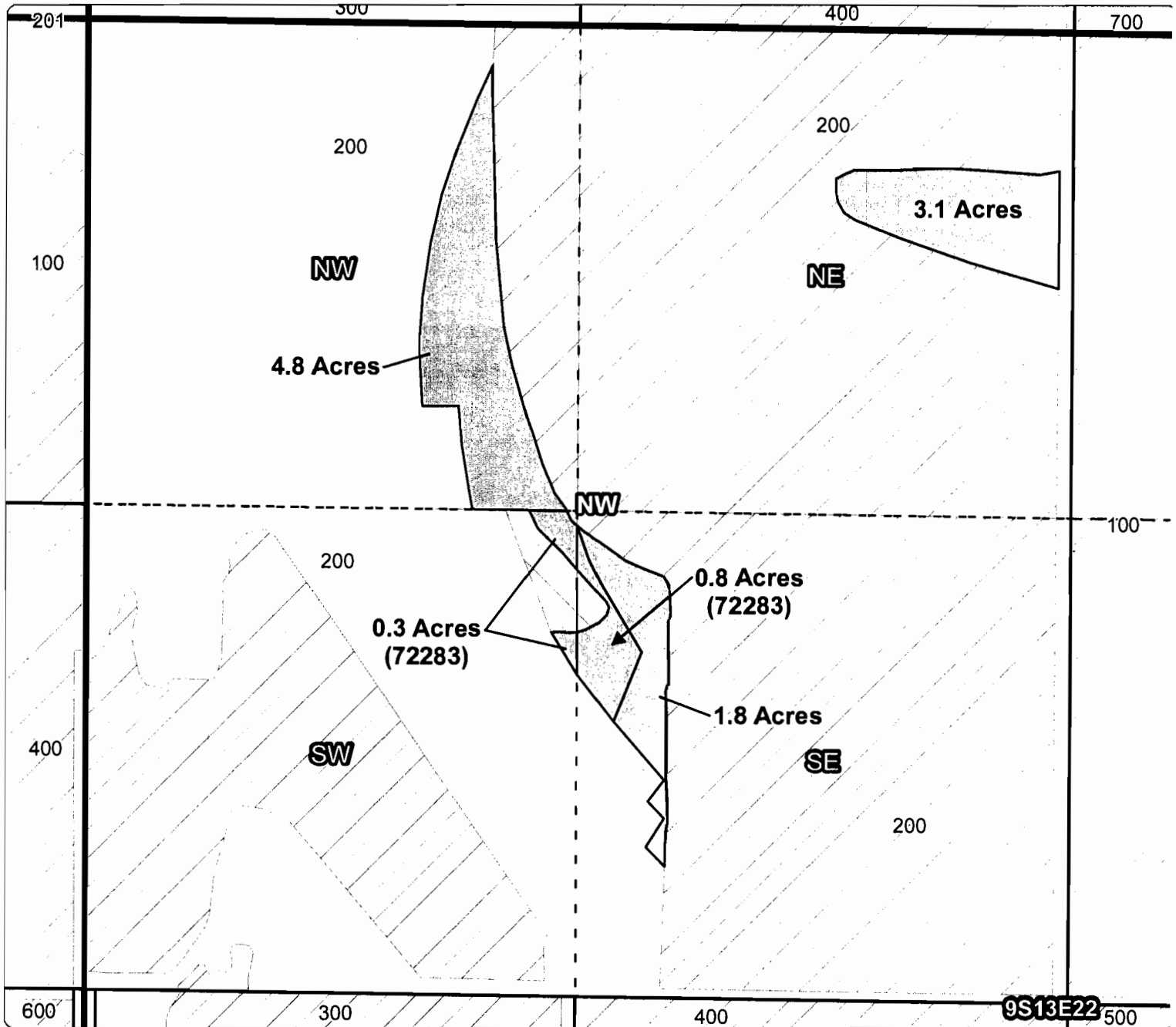
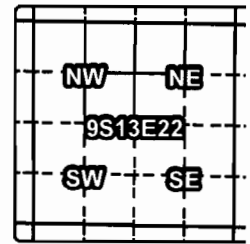
WATER RESOURCES DEPT

# North Unit Irrigation District

## Application for District Transfer

Cert #: 72279, 72281, 72283

Landowner: Seth R & Sally L Klann



### ON MAP

Taxlot 200, 9S13E22NENW: 3.1 Acres ON, 39.5 Acres Total (72279, 72281)

Taxlot 200, 9S13E22NWNW: 4.8 Acres ON, 10.4 Acres Total (72279, 72281)

Taxlot 200, 9S13E22SENW: 0.8 Acres ON, 1.0 Acres Total (72283)

Taxlot 200, 9S13E22SENE: 1.8 Acres ON, 33.7 Acres Total (72279, 72281)

Taxlot 200, 9S13E22SWNW: 0.3 Acres ON, 1.0 Acres Total (72283)

Canals

Taxlots

Transfer

Cert 72283

Certs 72279 & 72281

**RECEIVED**

JAN 15 2013

1 inch = 400 feet

WATER RESOURCES DEPT  
SALEM, OREGON

State of Oregon  
 WATER RESOURCES DEPARTMENT  
**NOTICE OF TRANSFER UNDER ORS 540.580**  
 NORTH UNIT IRRIGATION DISTRICT  
 2024 NW Beech Street, Madras, OR 97741  
 (541) 475-3625

1. **WATER RIGHT:** Deschutes  
 Certificates #72279 & 72281

Crooked River  
 Certificate #72283

**RECEIVED**

2. **PROPOSED USE:** Irrigation

JAN 15 2013

3. **APPLICANT:**

WATER RESOURCES DEPT

Name: Marilyn Hamilton Norton	Phone: (541) 980-3349
-------------------------------	-----------------------

Address: 788 NE Jask Street	City: Madras	State: OR	Zip: 97741
-----------------------------	--------------	-----------	------------

4. **LOCATION OF AUTHORIZED USE:**

Township	Range	Section	¼ ¼	Tax Lot	Deschutes Acres	Crooked River Acres
11	13	15	SE NE	1000	0.4	

5. **RECIPIENT:**

Name: Clifford A Dwy	Phone: (541) 475-2516
----------------------	-----------------------

Address: 788 NE Jask Street	City: Madras	State: OR	Zip: 97741
-----------------------------	--------------	-----------	------------

6. **LOCATION OF PROPOSED USE:**

Township	Range	Section	¼ ¼	Tax Lot	Deschutes Acres	Crooked River Acres
11	13	01AA	NE NE	300	0.4	

7. **EXHIBITS:**

A map prepared by North Unit Irrigation District or Certified Water Rights Examiner or qualified Surveyor showing the location of the present and proposed irrigated lands.

North Unit Irrigation District hereby certifies that the applicant and recipient are the deed holders of subject properties; that our files are complete with a copy of the recorded documents; that the applicant's land has been irrigated within the last five years, and the applicant and recipient hereby authorize the transfer proposed herein.


NOTICE IS HEREBY GIVEN that this proposed change is subject to the approval of the Water Resources Department and that the Water Resources Department may reject the transfer or may require mitigation to avoid injury to other water right holders.

NORTH UNIT IRRIGATION DISTRICT, APPLICANT AND RECIPIENT, HEREBY SWEAR THAT THE ABOVE NOTICE FOR TRANSFER OF WATER RIGHT AND THE STATEMENTS MADE ARE TRUE AND CORRECT.

Dated and signed this 1 day of Nov 20 12.

Marilyn Hamilton Norton  
Applicant

State of Oregon )ss.  
County of Jefferson )



Signed or attested before me on November 1, 20 12 by

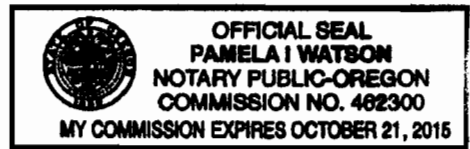
Marilyn Hamilton Norton

Pamela I Watson  
Notary Public - State of Oregon  
My commission expires: 10/21/2015

Dated and signed this 1 day of 11 20 12.

Clifford A Dwy  
Recipient

State of Oregon )ss.  
County of Jefferson )



Signed or attested before me on November 1, 20 12 by

Clifford A Dwy

Pamela I Watson  
Notary Public - State of Oregon  
My Commission expires: 10/21/2015

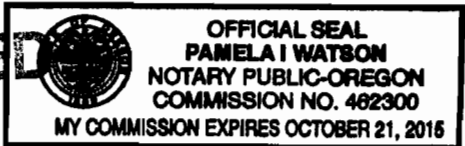
Dated and signed this 19 day of Dec 20 12.

Mike Britton  
Mike Britton - Secretary-Manager North Unit Irrigation District

State of Oregon )ss.  
County of Jefferson )

RECEIVED

JAN 15 2013



Signed or attested before me on Dec 19, 20 12 by Mike Britton

Mike Britton

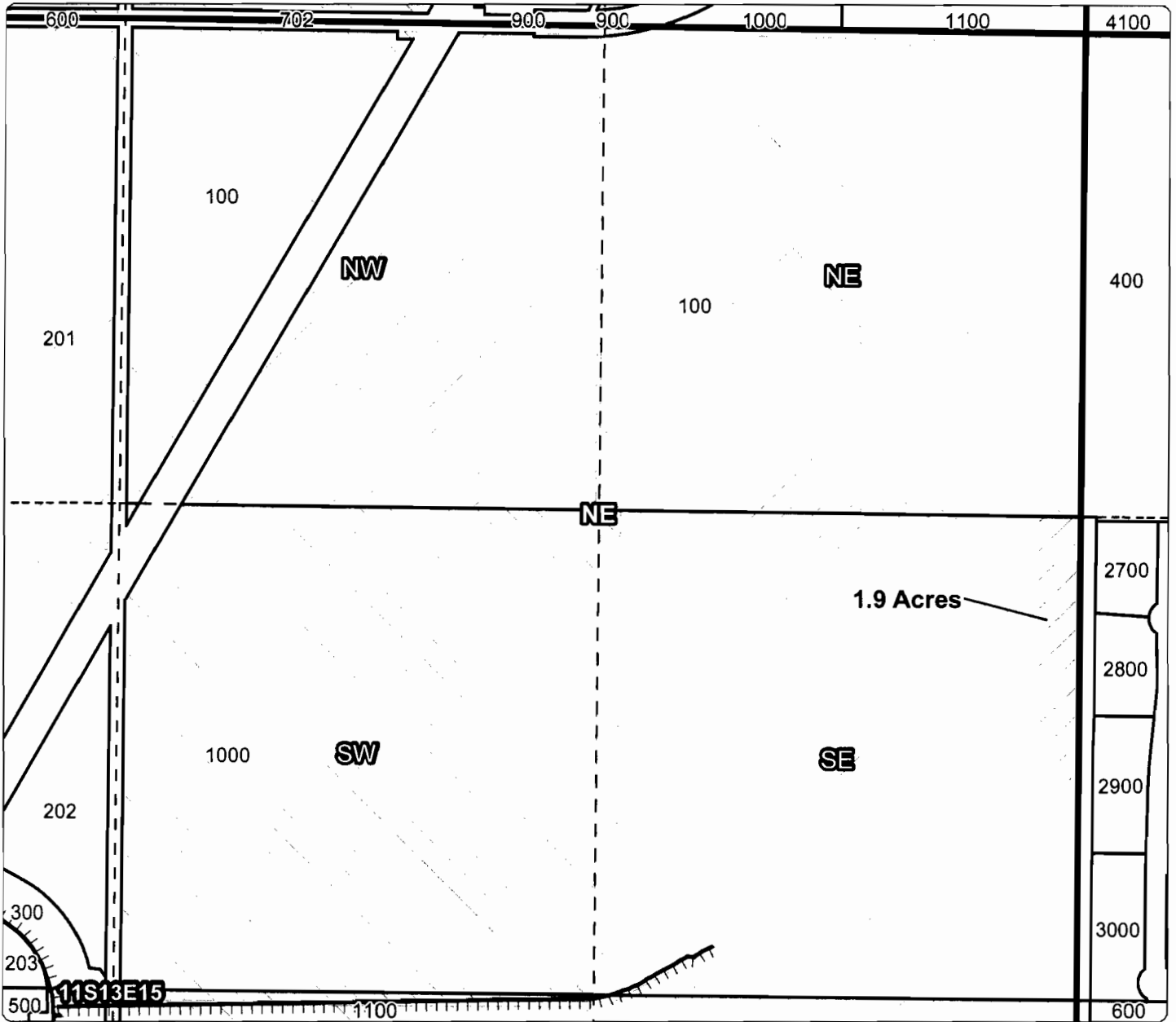
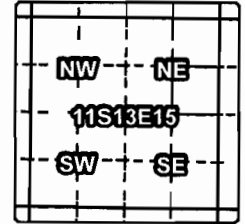
Pamela I Watson  
Notary Public - State of Oregon  
My Commission expires: 10/21/2015

# North Unit Irrigation District

## Application for District Transfer

Cert #: 72279, 72281

Landowner: Marilyn Hamilton Norton



### OFF MAP

Taxlot 1000, 11S13E15SENE: 1.9 Acres OFF, 36.0 Acres Remaining (72279, 72281)

-  Canals
-  Taxlots
- Transfer
- Cert 72283
- Certs 72279 & 72281

# RECEIVED

JAN 15 2013



WATER RESOURCES DEPT  
SALEM, OREGON

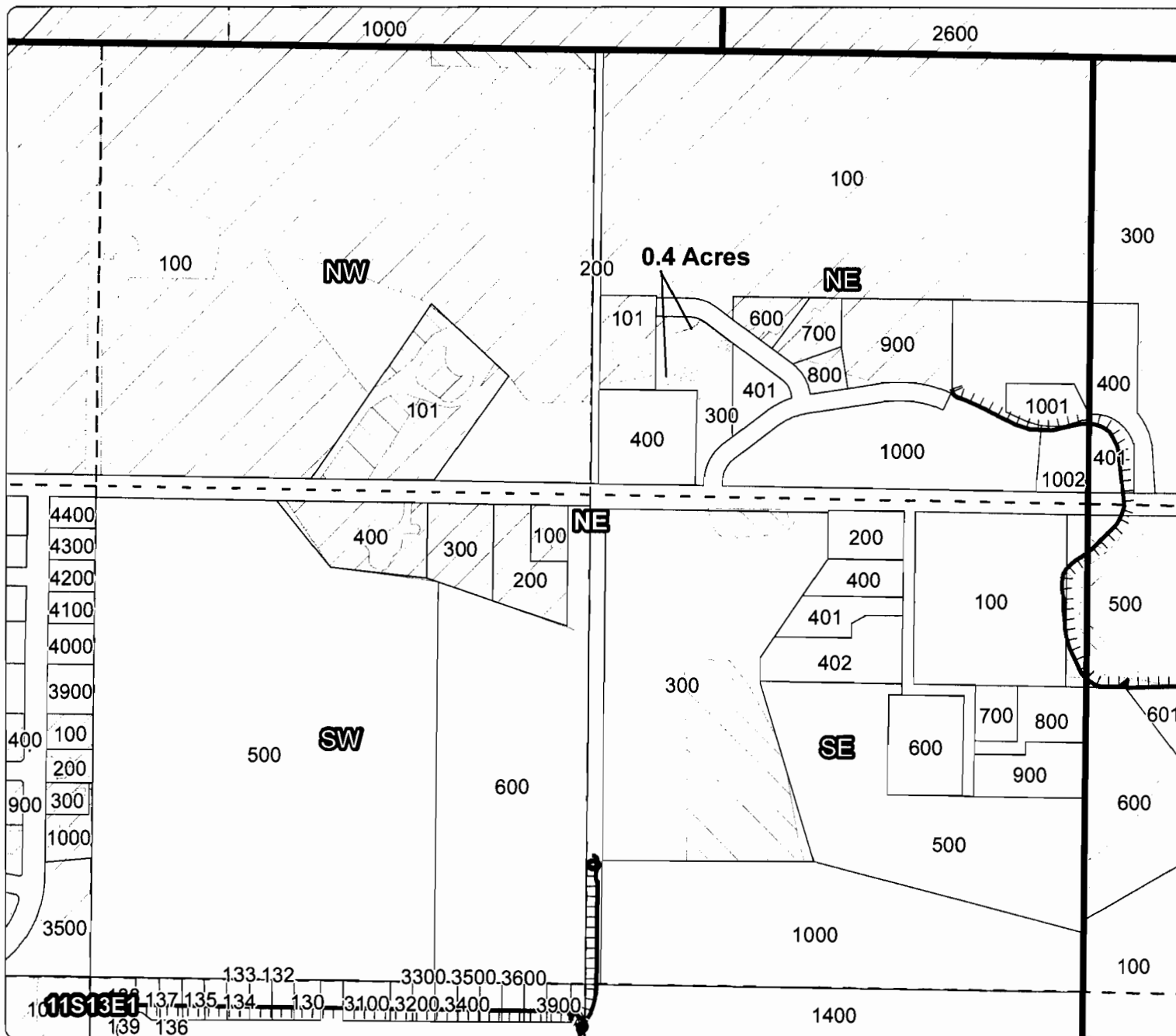
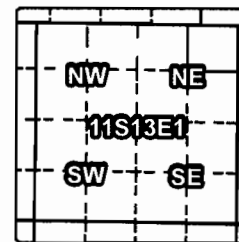
1 inch = 400 feet  
December 2012

# North Unit Irrigation District

## Application for District Transfer

Cert #: 72279, 72281

Landowner: Clifford A Dwy



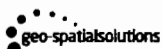
### ON MAP

Taxlot 300, 11S13E1NENE: 0.4 Acres ON, 0.6 Acres Total (72279, 72281)

- Canals
- Taxlots
- Transfer
- Cert 72283
- Certs 72279 & 72281

**RECEIVED**

JAN 15 2013



WATER RESOURCES DEPT  
SALEM, OREGON

1 inch = 400 feet  
December 2012



State of Oregon  
 WATER RESOURCES DEPARTMENT  
**NOTICE OF TRANSFER UNDER ORS 540.580**  
 NORTH UNIT IRRIGATION DISTRICT  
 2024 NW Beech Street, Madras, OR 97741  
 (541) 475-3625

**RECEIVED**

JAN 15 2013

WATER RESOURCES DEPT  
 SALEM, OREGON

1. **WATER RIGHT:** Deschutes Crooked River  
 Certificates #72279 & 72281 Certificate #72283

2. **PROPOSED USE:** Irrigation

3. **APPLICANT:**

Name: Marilyn Hamilton Norton	Phone: (541) 980-3349
-------------------------------	-----------------------

Address: 788 NE Jask Street	City: Madras	State: OR	Zip: 97741
-----------------------------	--------------	-----------	------------

4. **LOCATION OF AUTHORIZED USE:**

Township	Range	Section	¼ ¼	Tax Lot	Deschutes Acres	Crooked River Acres
11	13	15	SE NE	1000	1.5	

5. **RECIPIENT:**

Name: Clifford A Dwy & Marilyn Hamilton Norton	Phone: (541) 475-2516
--	-----------------------

Address: 788 NE Jask Street	City: Madras	State: OR	Zip: 97741
-----------------------------	--------------	-----------	------------

6. **LOCATION OF PROPOSED USE:**

Township	Range	Section	¼ ¼	Tax Lot	Deschutes Acres	Crooked River Acres
11	13	01AA	NE NE	400	1.5	

7. **EXHIBITS:**

A map prepared by North Unit Irrigation District or Certified Water Rights Examiner or qualified Surveyor showing the location of the present and proposed irrigated lands.

North Unit Irrigation District hereby certifies that the applicant and recipient are the deed holders of subject properties; that our files are complete with a copy of the recorded documents; that the applicant's land has been irrigated within the last five years, and the applicant and recipient hereby authorize the transfer proposed herein.

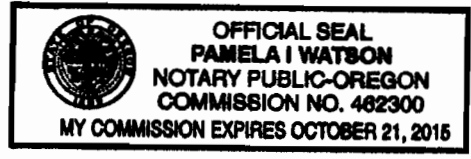
NOTICE IS HEREBY GIVEN that this proposed change is subject to the approval of the Water Resources Department and that the Water Resources Department may reject the transfer or may require mitigation to avoid injury to other water right holders.

NORTH UNIT IRRIGATION DISTRICT, APPLICANT AND RECIPIENT, HEREBY SWEAR THAT THE ABOVE NOTICE FOR TRANSFER OF WATER RIGHT AND THE STATEMENTS MADE ARE TRUE AND CORRECT.

Dated and signed this 1<sup>st</sup> day of Nov 2012.

Marilyn Hamilton-Norton  
Applicant

State of Oregon )ss.  
County of Jefferson )



Signed or attested before me on Nov 1, 2012 by

Marilyn Hamilton-Norton


Pamela I Watson  
Notary Public - State of Oregon  
My commission expires: 10/21/2015

Dated and signed this 1 day of 11 2012.

Clifford A Dwy  
Recipient

State of Oregon )ss.  
County of Jefferson )

Marilyn Hamilton-Norton  
Recipient



Signed or attested before me on Nov 1, 2012 by

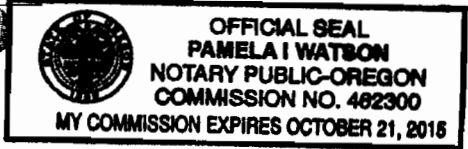
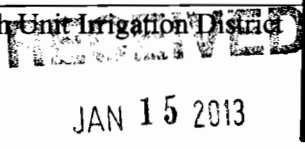
Clifford A Dwy + Marilyn Hamilton-Norton

Pamela I Watson  
Notary Public - State of Oregon  
My Commission expires: 10/21/2015

Dated and signed this 19 day of Dec 2012.

Mike Britton  
Mike Britton - Secretary-Manager North Unit Irrigation District

State of Oregon )ss.  
County of Jefferson )



Signed or attested before me on Dec 19, 2012 by

Mike Britton

WATER RESOURCES DEPT  
SALEM, OREGON

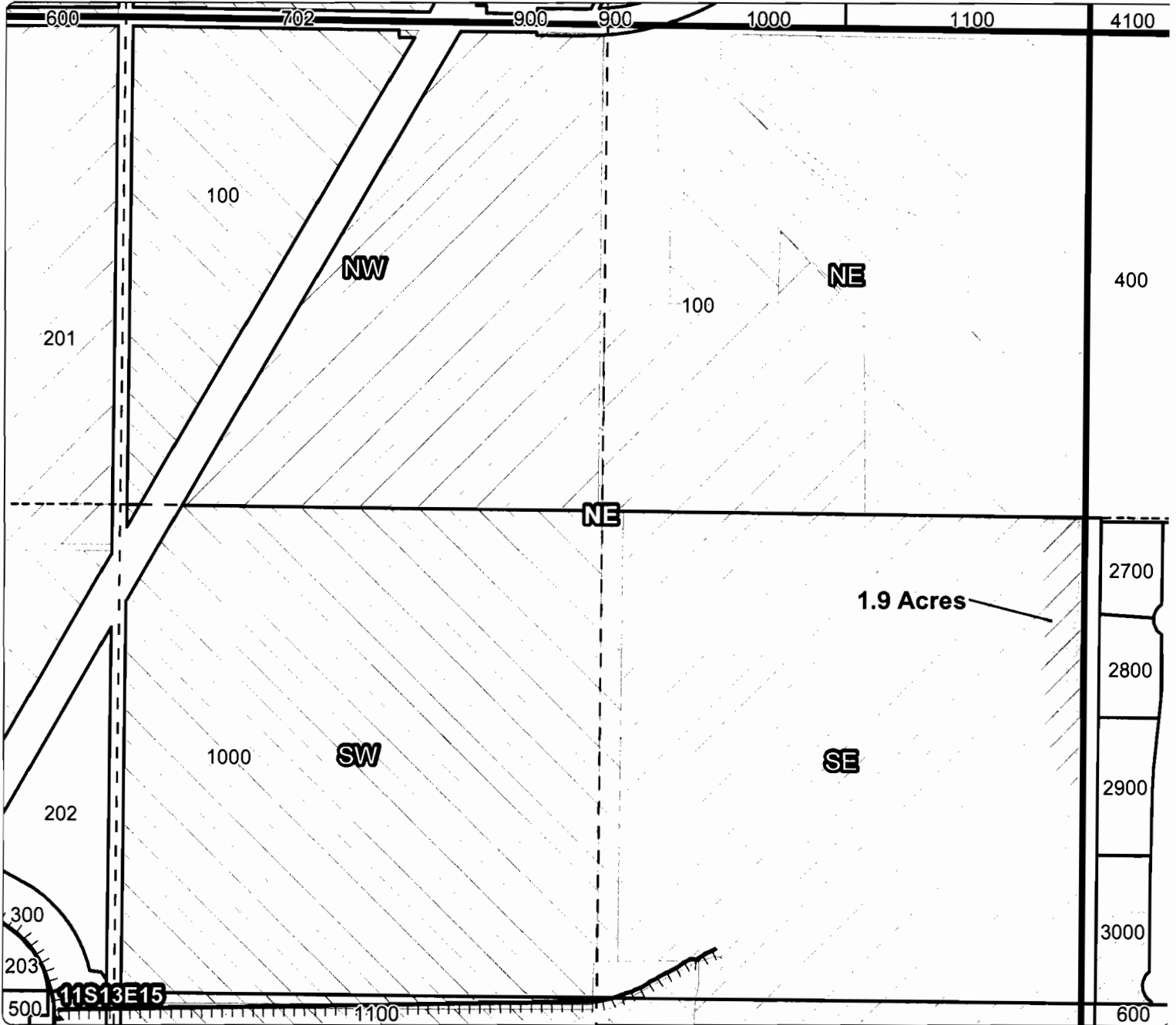
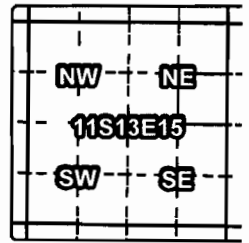
Pamela I Watson  
Notary Public - State of Oregon  
My Commission expires: 10/21/2015

# North Unit Irrigation District

## Application for District Transfer

Cert #: 72279, 72281

Landowner: Marilyn Hamilton Norton



### OFF MAP

Taxlot 1000, 11S13E15SENE: 1.9 Acres OFF, 36.0 Acres Remaining (72279, 72281)

- Canals
- Taxlots
- Transfer
- Cert 72283
- Certs 72279 & 72281

**RECEIVED**

JAN 15 2013



WATER RESOURCES DEPT  
SALEM, OREGON

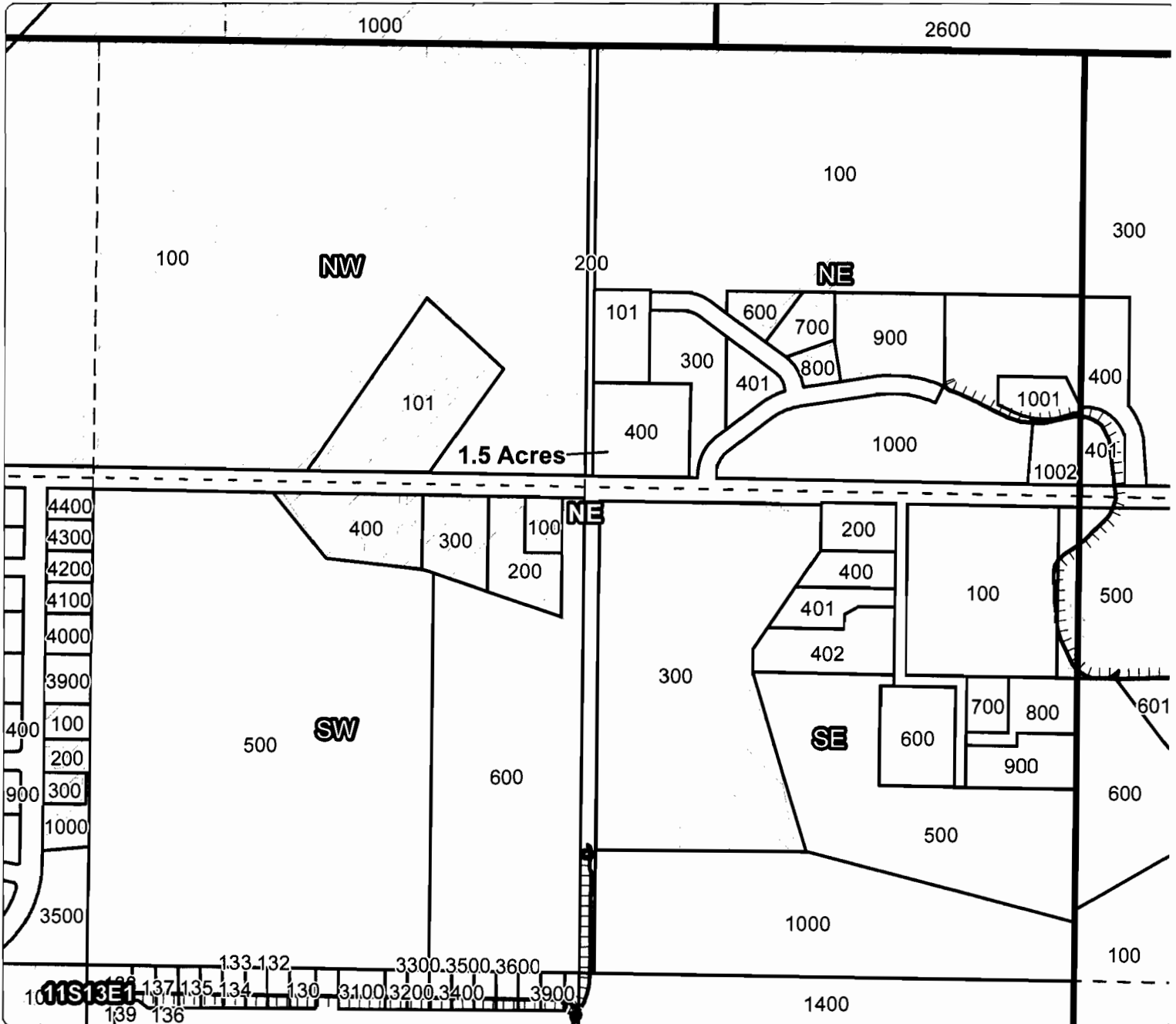
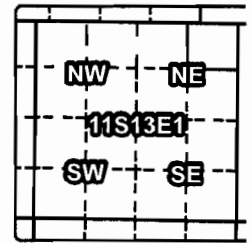
1 inch = 400 feet  
December 2012

# North Unit Irrigation District

## Application for District Transfer

Cert #: 72279, 72281

Landowner: Clifford A Dwy, Marilyn Hamilton Norton



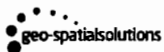
### ON MAP

Taxlot 400, 11S13E1NENE: 1.5 Acres ON, 1.5 Acres Total (72279, 72281)

- Canals
- Taxlots
- Transfer
- Cert 72283
- Certs 72279 & 72281

**RECEIVED**

JAN 15 2013



WATER RESOURCES DEPT  
SALEM, OREGON

1 inch = 400 feet  
December 2012

State of Oregon  
 WATER RESOURCES DEPARTMENT  
**NOTICE OF TRANSFER UNDER ORS 540.580**  
 NORTH UNIT IRRIGATION DISTRICT  
 2024 NW Beech Street, Madras, OR 97741  
 (541) 475-3625

**RECEIVED**

JAN 15 2013

1. **WATER RIGHT:** Deschutes Crooked River  
 Certificates #72279 & 72281 Certificate #72283

2. **PROPOSED USE:** Irrigation

WATER RESOURCES DEPT  
 SALEM, OREGON

3. **APPLICANT:**

Name: Geoffrey E & Leatrice C Pelham and Carla L & Mike J Bridges	Phone: 541-815-4147
--	---------------------

Address: 998 NE Brown Drive	City: Madras	State: OR	Zip: 97741
-----------------------------	--------------	-----------	------------

4. **LOCATION OF AUTHORIZED USE:**

Township	Range	Section	¼ ¼	Tax Lot	Deschutes Acres	Crooked River Acres
11	14	06BA	NE NW	1900	0.7	

5. **RECIPIENT:**

Name: Geoffrey E & Leatrice C Pelham and Carla L & Mike J Bridges	Phone: 541-815-4147
--	---------------------

Address: 998 NE Brown Drive	City: Madras	State: OR	Zip: 97741
-----------------------------	--------------	-----------	------------

6. **LOCATION OF PROPOSED USE:**

Township	Range	Section	¼ ¼	Tax Lot	Deschutes Acres	Crooked River Acres
11	14	06BA	NE NW	1900	0.7	

7. **EXHIBITS:**

A map prepared by North Unit Irrigation District or Certified Water Rights Examiner or qualified Surveyor showing the location of the present and proposed irrigated lands.

North Unit Irrigation District hereby certifies that the applicant and recipient are the deed holders of subject properties; that our files are complete with a copy of the recorded documents; that the applicant's land has been irrigated within the last five years, and the applicant and recipient hereby authorize the transfer proposed herein.

NOTICE IS HEREBY GIVEN that this proposed change is subject to the approval of the Water Resources Department and that the Water Resources Department may reject the transfer or may require mitigation to avoid injury to other water right holders.


NORTH UNIT IRRIGATION DISTRICT, APPLICANT AND RECIPIENT, HEREBY SWEAR THAT THE ABOVE NOTICE FOR TRANSFER OF WATER RIGHT AND THE STATEMENTS MADE ARE TRUE AND CORRECT.

Dated and signed this 31 day of October 2012

Geoffrey E. Pelham  
Applicant/Recipient

Leatrice C. Pelham  
Applicant/Recipient

State of Oregon )ss.  
County of Jefferson )



Signed or attested  
before me on Oct 31, 2012 by  
Geoffrey E + Leatrice C. Pelham


Pamela I. Watson  
Notary Public - State of Oregon  
My commission expires: 10/21/2015

Dated and signed this 21st day of December 2012

Mike J. Bridges  
Applicant/Recipient

Carla L. Bridges  
Applicant/Recipient

State of Oregon )ss.  
County of Jefferson )





Signed or attested  
before me on Dec 21, 2012 by  
Mike J + Carla L. Bridges

Pamela I. Watson  
Notary Public - State of Oregon  
My Commission expires: 10/21/2015

Dated and signed this 19 day of Dec 2012

Mike Britton  
Mike Britton - Secretary-Manager North Unit Irrigation District

State of Oregon )ss.  
County of Jefferson )



Signed or attested  
before me on Dec 19, 2012 by  
Mike Britton

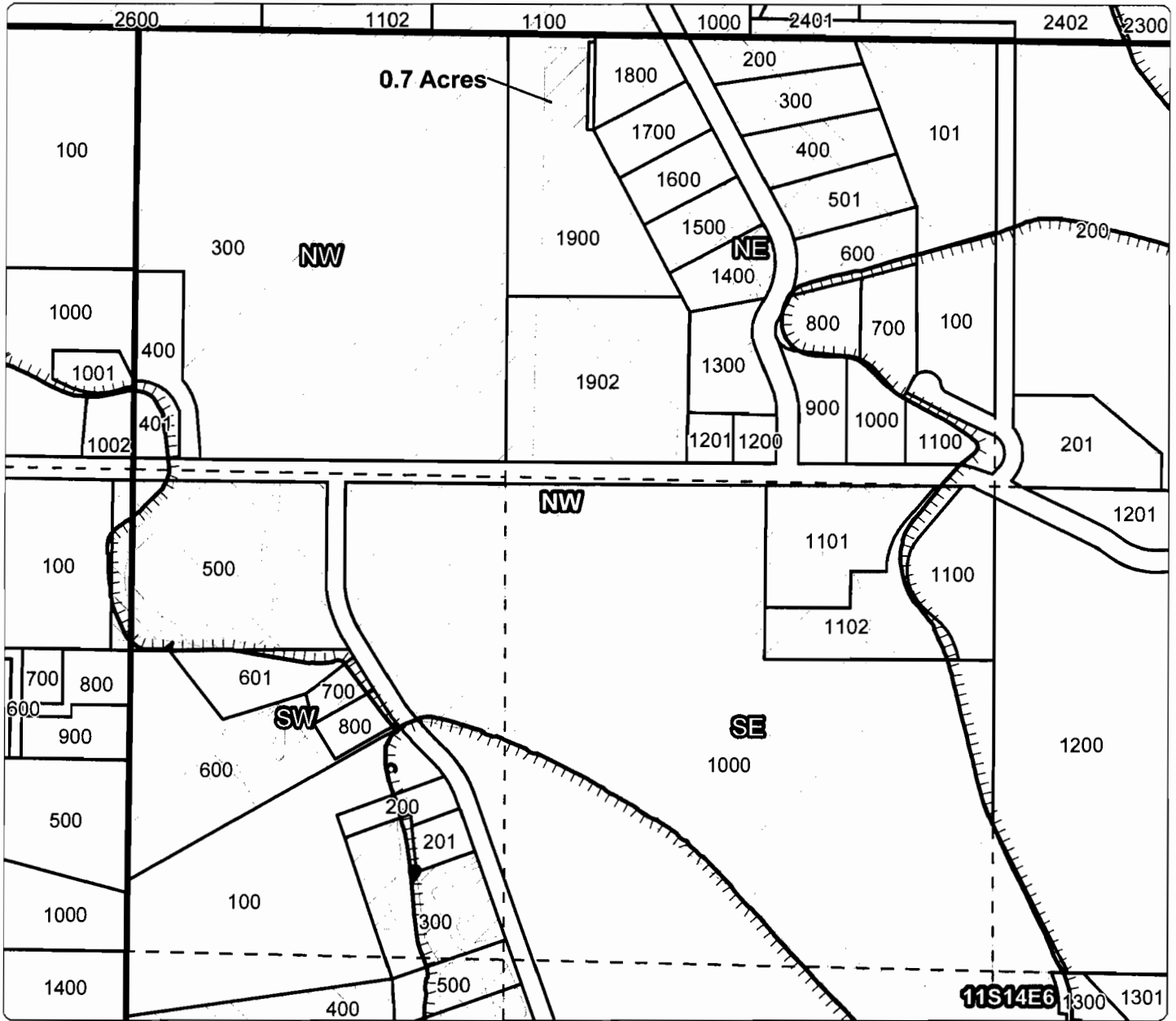
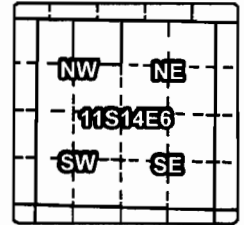
Pamela I. Watson  
Notary Public - State of Oregon  
My Commission expires: 10/21/15

# North Unit Irrigation District

## Application for District Transfer

Cert #: 72279, 72281

Landowner: Geoffrey E & Leatrice C Pelham, Carla L & Mike J Bridges



### OFF MAP

Taxlot 1900, 11S14E6NENW: 0.7 Acres OFF, 2.4 Acres Remaining (72279, 72281)

**RECEIVED**

JAN 15 2013

WATER RESOURCES DEPT  
SALEM, OREGON

-  Canals
-  Taxlots
- Transfer
- Cert 72283
- Certs 72279 & 72281

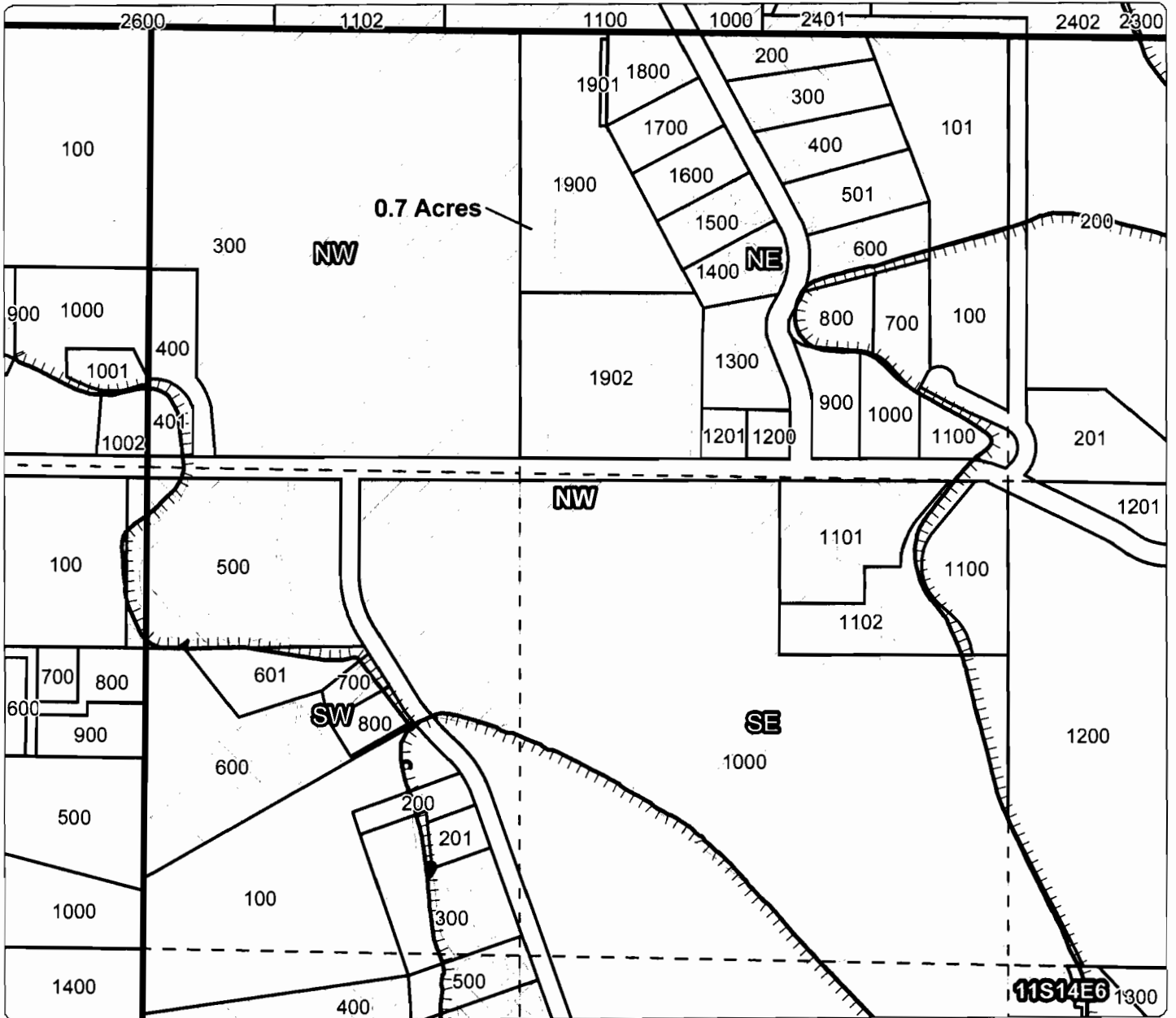
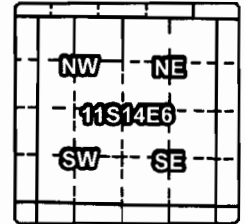


1 inch = 400 feet  
December 2012

# North Unit Irrigation District Application for District Transfer

Cert #: 72279, 72281

Landowner: Geoffrey E & Leatrice C Pelham  
Carla L & Mike J Bridges



## ON MAP

Taxlot 1900, 11S14E6NENW: 0.7 Acres ON, 3.1 Acres Total (72279, 72281)

-  Canals
-  Taxlots
- Transfer
- Cert 72283
- Certs 72279 & 72281

**RECEIVED**

JAN 15 2013



WATER RESOURCES DEPT  
SALEM, OREGON

1 inch = 400 feet  
December 2012



State of Oregon  
 WATER RESOURCES DEPARTMENT  
**NOTICE OF TRANSFER UNDER ORS 540.580**  
 NORTH UNIT IRRIGATION DISTRICT  
 2024 NW Beech Street, Madras, OR 97741  
 (541) 475-3625

**RECEIVED**

JAN 15 2013

1. **WATER RIGHT:** Deschutes  
 Certificates #72279 & 72281

Crooked River  
 Certificate #72283

WATER RESOURCES DEPT  
 SALEM, OREGON

2. **PROPOSED USE:** Irrigation

3. **APPLICANT:**

Name: Poland Organic Land LLC			Phone: (541) 475-7636		
Address: 3845 NW Elm Lane		City: Madras	State: OR	Zip: 97741	

4. **LOCATION OF AUTHORIZED USE:**

Township	Range	Section	¼ ¼	Tax Lot	Deschutes Acres	Crooked River Acres
10	13	20	NESE	700	19.7	
10	13	20	NWSE	700	19.6	
10	13	20	NESE	600	19.7	
10	13	20	NWSE	600	19.6	

5. **RECIPIENT:**

Name: Jacobus J & Deanna A Poland			Phone: (541) 475-7636		
Address: 3845 NW Elm Lane		City: Madras	State: OR	Zip: 97741	

6. **LOCATION OF PROPOSED USE:**

Township	Range	Section	¼ ¼	Tax Lot	Deschutes Acres	Crooked River Acres
10	13	20	NWNW	200	7.2	
10	13	20	NENW	200	.6	
10	13	20	SWNW	200	24.9	
10	13	20	SESW	200	22.6	
10	13	20	NWSW	200	8.6	
10	13	20	SWSW	200	8.2	
10	13	20	NESW	200	6.5	

7. **EXHIBITS:**

A map prepared by North Unit Irrigation District or Certified Water Rights Examiner or qualified Surveyor showing the location of the present and proposed irrigated lands.

North Unit Irrigation District hereby certifies that the applicant and recipient are the deed holders of subject properties; that our files are complete with a copy of the recorded documents; that the applicant's land has been irrigated within the last five years, and the applicant and recipient hereby authorize the transfer proposed herein.

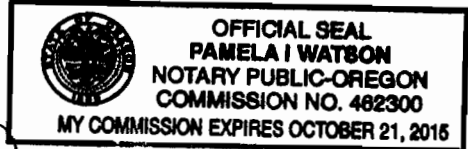
NOTICE IS HEREBY GIVEN that this proposed change is subject to the approval of the Water Resources Department and that the Water Resources Department may reject the transfer or may require mitigation to avoid injury to other water right holders.

NORTH UNIT IRRIGATION DISTRICT, APPLICANT AND RECIPIENT, HEREBY SWEAR THAT THE ABOVE NOTICE FOR TRANSFER OF WATER RIGHT AND THE STATEMENTS MADE ARE TRUE AND CORRECT.

Dated and signed this 28<sup>th</sup> day of dec 2012.

[Signature]  
Applicant  
State of Oregon )ss.  
County of Jefferson

[Signature]  
Applicant




Signed or attested before me on Dec 28, 2012 by Jacobus J + Deanna A Poland.

[Signature]  
Notary Public - State of Oregon  
My commission expires: 10/21/2015

Dated and signed this 28<sup>th</sup> day of dec 2012.

[Signature]  
Recipient  
State of Oregon )ss.  
County of Jefferson

[Signature]  
Recipient



Signed or attested before me on December 28, 2012 by Jacobus J + Deanna A Poland.

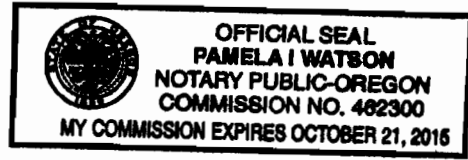
[Signature]  
Notary Public - State of Oregon  
My commission expires: 10/21/2015

Dated and signed this 28 day of Dec 2012.

[Signature]  
**RECEIVED**  
Mike Britton - Secretary-Manager North Unit Irrigation District  
JAN 15 2013

State of Oregon )ss.  
County of Jefferson

WATER RESOURCES DEPT  
SALEM, OREGON



Signed or attested before me on December 28, 2012 by Mike Britton.

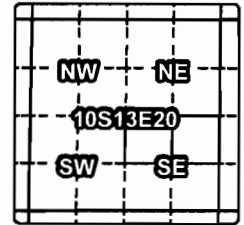
[Signature]  
Notary Public - State of Oregon  
My Commission expires: 10/21/2015

# North Unit Irrigation District

## Application for District Transfer

Cert #: 72279, 72281

Landowner: Poland Organic Land, LLC



### OFF MAP

Taxlot 600, 10S13E20NESE: 19.7 Acres OFF, 0 Acres Remaining  
 Taxlot 600, 10S13E20NWSE: 19.6 Acres OFF, 0 Acres Remaining

**RECEIVED**  
 JAN 15 2013

- Canals
- Taxlots
- Transfer
- Cert 72283
- Certs 72279 & 72281



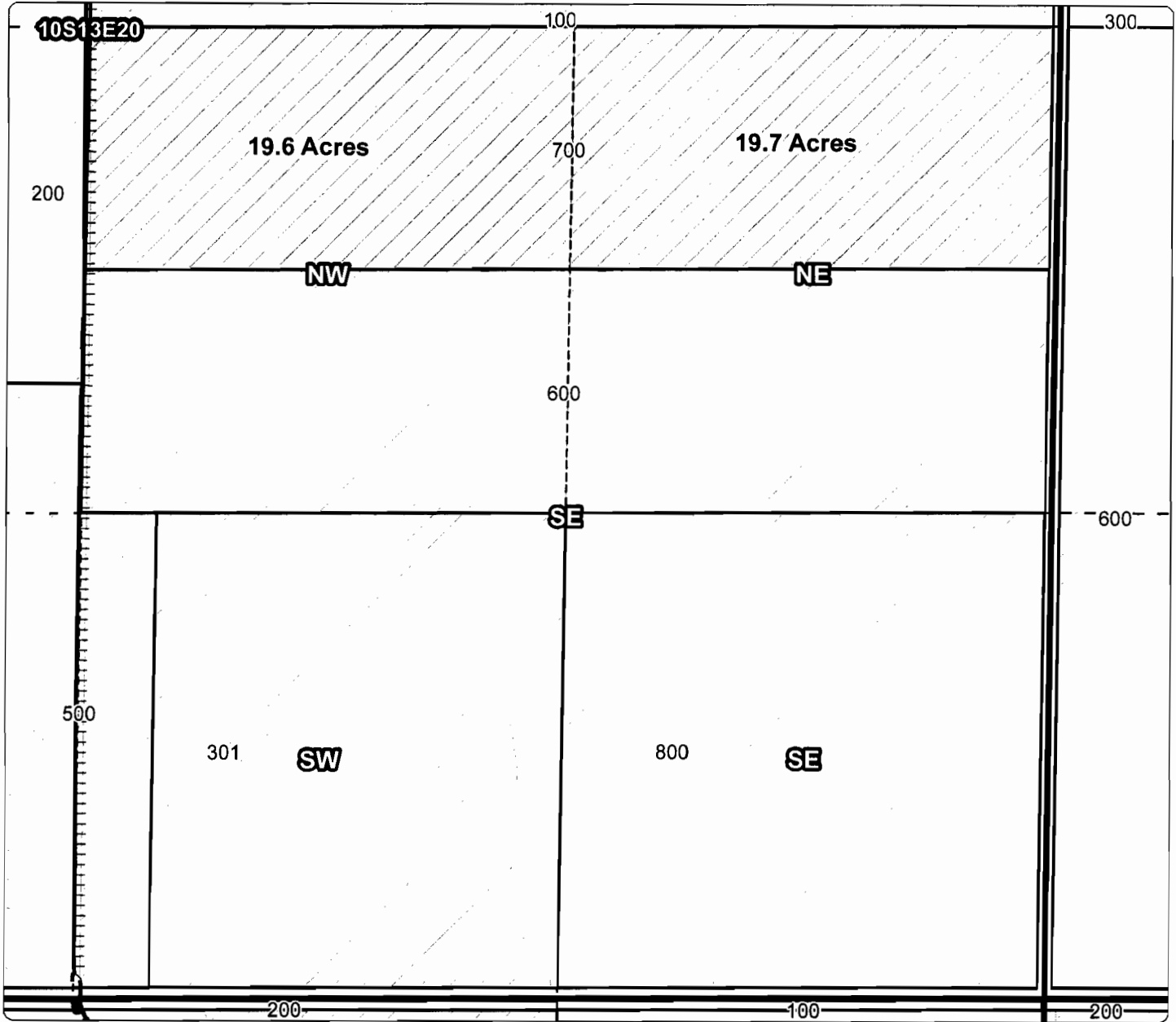
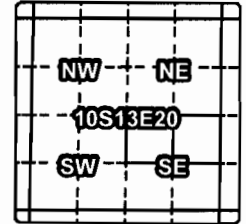
W... ..  
 ... ..

1 inch = 400 feet  
 December 2012

# North Unit Irrigation District Application for District Transfer

Cert #: 72279, 72281

Landowner: Poland Organic Land, LLC



## OFF MAP

Taxlot 700, 10S13E20NESE: 19.7 Acres OFF, 0 Acres Remaining  
 Taxlot 700, 10S13E20NWSE: 19.6 Acres OFF, 0 Acres Remaining

- Canals
- Taxlots
- Transfer
- Cert 72283
- Certs 72279 & 72281



**RECEIVED**

JAN 15 2013

1 inch = 400 feet  
 December 2012

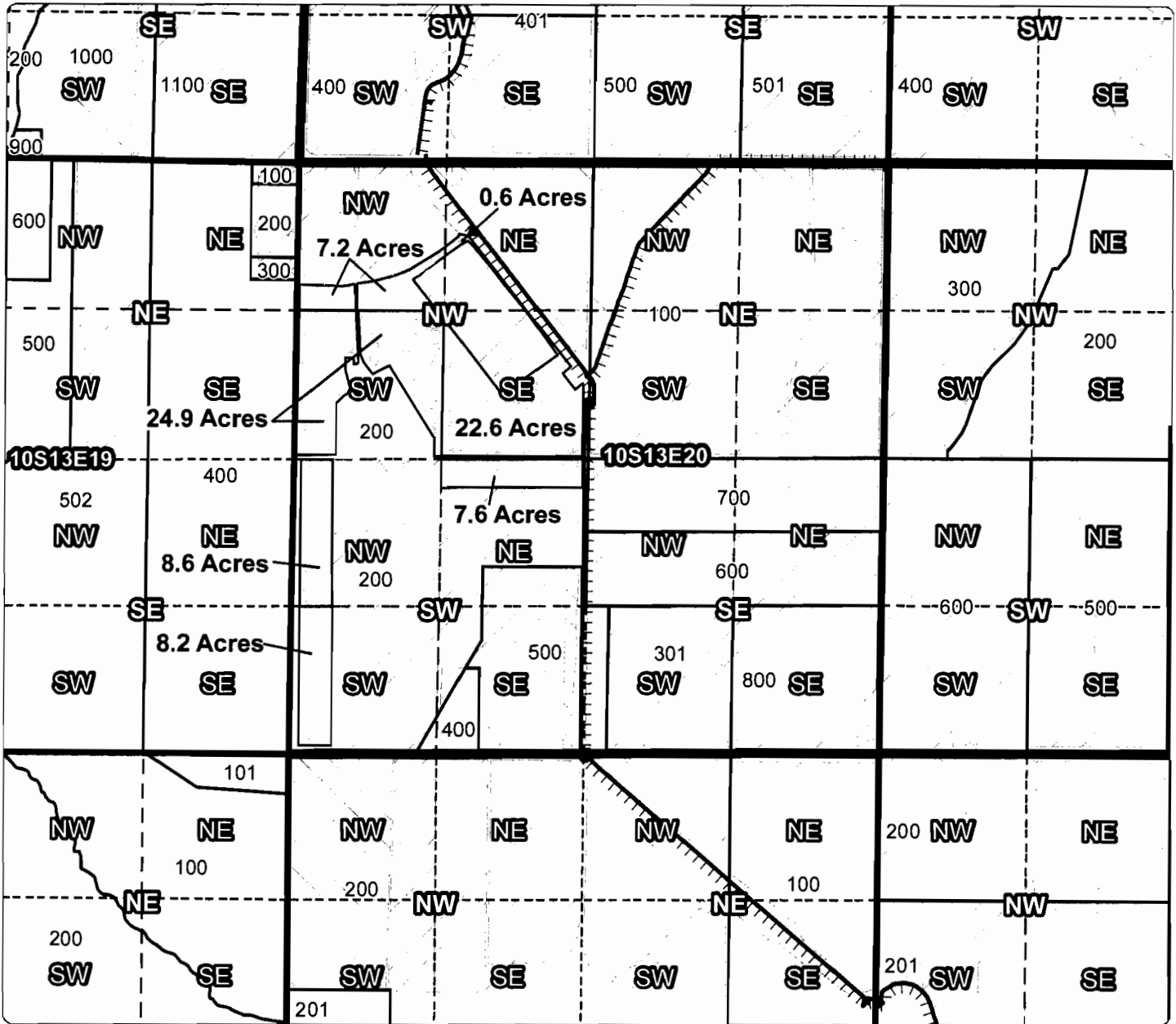
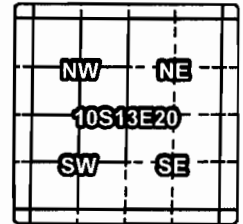
WATER RESOURCES DEPT  
 SALEM, OREGON

# North Unit Irrigation District

## Application for District Transfer

Cert #: 72279, 72281

Landowner: Jacobus J & Deanna A Poland



### ON MAP

- Taxlot 200, 10S13E20NENW: 0.6 Acres ON, 7.3 Acres Total (72279, 72281)
- Taxlot 200, 10S13E20NWNW: 7.2 Acres ON, 35.1 Acres Total (72279, 72281)
- Taxlot 200, 10S13E20SENW: 22.6 Acres ON, 32.4 Acres Total (72279, 72281)
- Taxlot 200, 10S13E20SOWNW: 24.9 Acres ON, 25.0 Acres Total (72279, 72281)
- Taxlot 200, 10S13E20NWSW: 8.6 Acres ON, 37.6 Acres Total (72279, 72281)
- Taxlot 200, 10S13E20SWSW: 8.2 Acres ON, 35.8 Acres Total (72279, 72281)
- Taxlot 200, 10S13E20NESW: 7.6 Acres ON, 32.1 Acres Total (72279, 72281)

-  Canals
-  Taxlots
- Transfer
- Cert 72283
- Certs 72279 & 72281



**RECEIVED**

1 inch = 1,320 feet  
December 2012

JAN 15 2013

State of Oregon  
 WATER RESOURCES DEPARTMENT  
**NOTICE OF TRANSFER UNDER ORS 540.580**  
 NORTH UNIT IRRIGATION DISTRICT  
 2024 NW Beech Street, Madras, OR 97741  
 (541) 475-3625

**RECEIVED**

JAN 15 2013

1. **WATER RIGHT:** Deschutes Crooked River  
 Certificates #72279 & 72281 Certificate #72283

2. **PROPOSED USE:** Irrigation

WATER RESOURCES DEPT  
 SALEM, OREGON

3. **APPLICANT:**

Name: Jacobus J & Deanna A Poland		Phone: (541) 475-7636	
Address: 3845 NW Elm Lane	City: Madras	State: OR	Zip: 97741

4. **LOCATION OF AUTHORIZED USE:**

Township	Range	Section	¼ ¼	Tax Lot	Deschutes Acres	Crooked River Acres
10	13	20	NWNW	200	0.7	
10	13	20	NWSW	200	0.4	

5. **RECIPIENT:**

Name: Jacobus J & Deanna A Poland		Phone: (541) 475-7636	
Address: 3845 NW Elm Lane	City: Madras	State: OR	Zip: 97741

6. **LOCATION OF PROPOSED USE:**

Township	Range	Section	¼ ¼	Tax Lot	Deschutes Acres	Crooked River Acres
10	13	20	NESW	200	1.1	

7. **EXHIBITS:**

A map prepared by North Unit Irrigation District or Certified Water Rights Examiner or qualified Surveyor showing the location of the present and proposed irrigated lands.

North Unit Irrigation District hereby certifies that the applicant and recipient are the deed holders of subject properties; that our files are complete with a copy of the recorded documents; that the applicant's land has been irrigated within the last five years, and the applicant and recipient hereby authorize the transfer proposed herein.

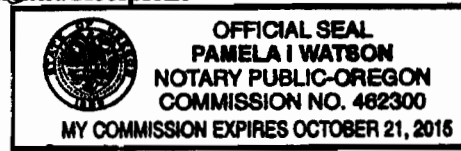
NOTICE IS HEREBY GIVEN that this proposed change is subject to the approval of the Water Resources Department and that the Water Resources Department may reject the transfer or may require mitigation to avoid injury to other water right holders.

NORTH UNIT IRRIGATION DISTRICT, APPLICANT AND RECIPIENT, HEREBY SWEAR THAT THE ABOVE NOTICE FOR TRANSFER OF WATER RIGHT AND THE STATEMENTS MADE ARE TRUE AND CORRECT.

Dated and signed this 28<sup>th</sup> day of dec 2012.

[Signature]  
Applicant/Recipient  
State of Oregon )ss.  
County of Jefferson )

[Signature]  
Applicant/Recipient



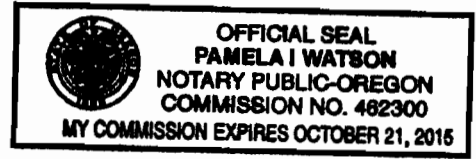
Signed or attested  
before me on Dec 28, 2012 by  
Jacobus J - Deanna A Dokred

[Signature]  
Notary Public - State of Oregon  
My commission expires: 10/21/2015

Dated and signed this 28 day of Dec 2012.

[Signature]  
**Mike Britton** - Secretary-Manager North Unit Irrigation District

State of Oregon )ss.  
County of Jefferson )



Signed or attested  
before me on December 28, 2012 by  
Mike Britton

[Signature]  
Notary Public - State of Oregon  
My Commission expires: 10/21/2015

**RECEIVED**

JAN 15 2013

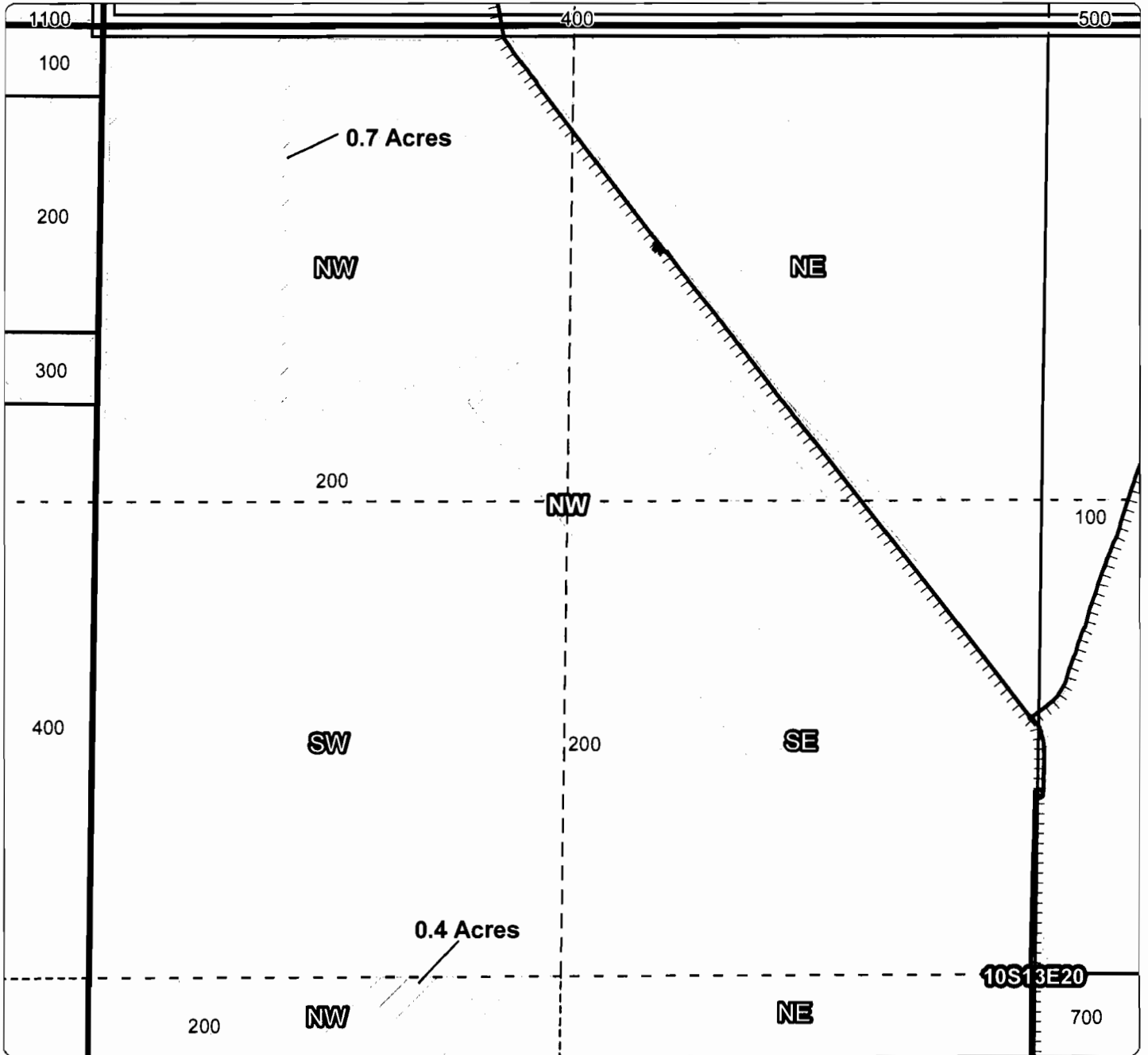
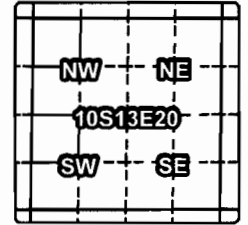
WATER RESOURCES DEPT  
SALEM, OREGON

# North Unit Irrigation District

## Application for District Transfer

Cert #: 72279, 72281

Landowner: Jacobus J & Deanna A Poland



### OFF MAP

Taxlot 200, 10S13E20NWNW: 0.7 Acres OFF, 35.1 Acres Remaining (72279, 72281)

Taxlot 200, 10S13E20NWSW: 0.4 Acres OFF, 37.6 Acres Remaining (72279, 72281)

Canals

Taxlots

Transfer

Cert 72283

Certs 72279 & 72281

1 inch = 400 feet

December 2012

**RECEIVED**

JAN 15 2013

WATER RESOURCES DEPT  
SALEM, OREGON



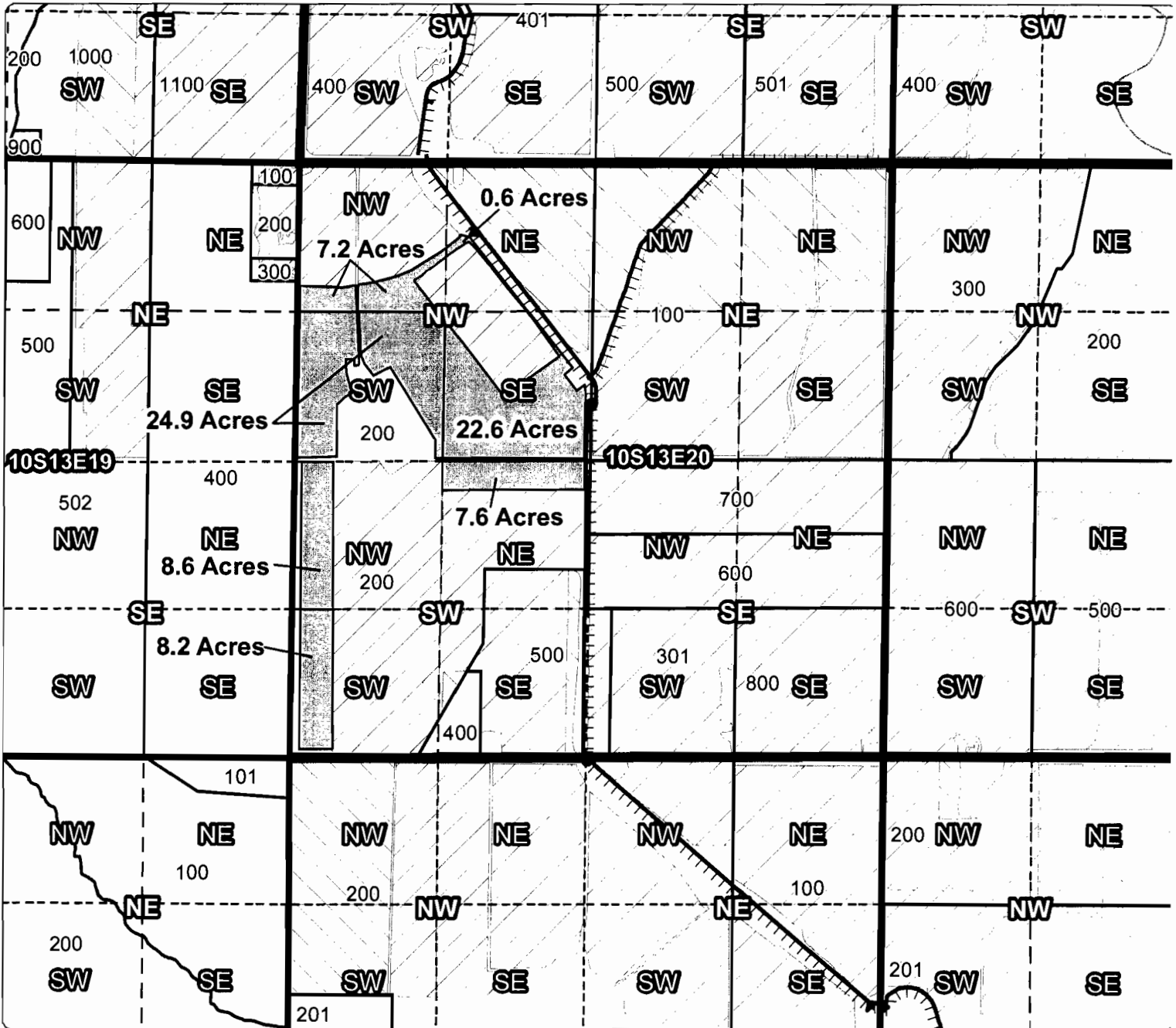
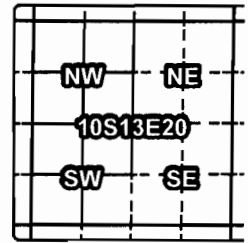


# North Unit Irrigation District

## Application for District Transfer

Cert #: 72279, 72281

Landowner: Jacobus J & Deanna A Poland



### ON MAP

- Taxlot 200, 10S13E20NENW: 0.6 Acres ON, 7.3 Acres Total (72279, 72281)
- Taxlot 200, 10S13E20NWNW: 7.2 Acres ON, 35.1 Acres Total (72279, 72281)
- Taxlot 200, 10S13E20SESW: 22.6 Acres ON, 32.4 Acres Total (72279, 72281)
- Taxlot 200, 10S13E20SWNW: 24.9 Acres ON, 25.0 Acres Total (72279, 72281)
- Taxlot 200, 10S13E20NWSW: 8.6 Acres ON, 37.6 Acres Total (72279, 72281)
- Taxlot 200, 10S13E20SWSW: 8.2 Acres ON, 35.8 Acres Total (72279, 72281)
- Taxlot 200, 10S13E20NESW: 7.6 Acres ON, 32.1 Acres Total (72279, 72281)

 Canals

 Taxlots

Transfer

Cert 72283

Certs 72279 & 72281

**RECEIVED**

JAN 15 2013

1 inch = 1,320 feet  
December 2012

WATER RESOURCES DEPT  
SALEM, OREGON

State of Oregon  
 WATER RESOURCES DEPARTMENT  
**NOTICE OF TRANSFER UNDER ORS 540.580**  
 NORTH UNIT IRRIGATION DISTRICT  
 2024 NW Beech Street, Madras, OR 97741  
 (541) 475-3625

**RECEIVED**

JAN 15 2013

WATER RESOURCES DEPT  
 SALEM, OREGON

1. **WATER RIGHT:** Deschutes Crooked River  
 Certificates #72279 & 72281 Certificate #72283

2. **PROPOSED USE:** Irrigation

3. **APPLICANT:**

Name: Almond Edward Hemenway	Phone: (541) 480-2740
------------------------------	-----------------------

Address: 760 NE Gumwood Lane	City: Madras	State: OR	Zip: 97741
------------------------------	--------------	-----------	------------

4. **LOCATION OF AUTHORIZED USE:**

Township	Range	Section	¼ ¼	Tax Lot	Deschutes Acres	Crooked River Acres
10	13	01	NWNE	200		3.4
10	13	01	SWNE	200	2.0	0.4
10	13	01	NWSE	200	1.6	
10	13	01	SW SE	200	0.8	

5. **RECIPIENT:**

Name: Almond Edward Hemenway	Phone: (541) 480-2740
------------------------------	-----------------------

Address: 760 NE Gumwood Lane	City: Madras	State: OR	Zip: 97741
------------------------------	--------------	-----------	------------

6. **LOCATION OF PROPOSED USE:**

Township	Range	Section	¼ ¼	Tax Lot	Deschutes Acres	Crooked River Acres
10	13	01	SENE	200		0.7
10	14	06	SWNW	200	4.4	3.1

7. **EXHIBITS:**

A map prepared by North Unit Irrigation District or Certified Water Rights Examiner or qualified Surveyor showing the location of the present and proposed irrigated lands.

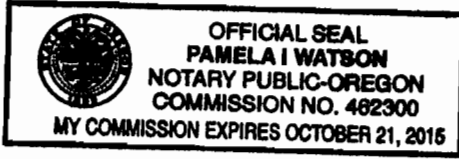
North Unit Irrigation District hereby certifies that the applicant and recipient are the deed holders of subject properties; that our files are complete with a copy of the recorded documents; that the applicant's land has been irrigated within the last five years, and the applicant and recipient hereby authorize the transfer proposed herein.

NOTICE IS HEREBY GIVEN that this proposed change is subject to the approval of the Water Resources Department and that the Water Resources Department may reject the transfer or may require mitigation to avoid injury to other water right holders.

NORTH UNIT IRRIGATION DISTRICT, APPLICANT AND RECIPIENT, HEREBY SWEAR THAT THE ABOVE NOTICE FOR TRANSFER OF WATER RIGHT AND THE STATEMENTS MADE ARE TRUE AND CORRECT.

Dated and signed this 21 day of Dec 2012.

Almond Edward Hemerway  
Applicant/Recipient  
State of Oregon )ss.  
County of Jefferson

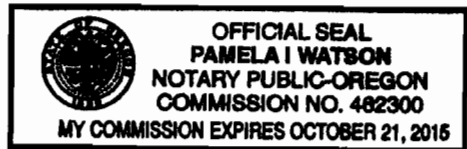


Signed or attested  
before me on December 21, 2012 by  
Almond Edward Hemerway

Pamela I Watson  
Notary Public - State of Oregon  
My commission expires: 10/21/2015

Dated and signed this 28 day of Dec 2012.

Mike Britton  
Mike Britton - Secretary-Manager North Unit Irrigation District



State of Oregon )ss.  
County of Jefferson

Signed or attested  
before me on December 28, 2012 by  
Mike Britton

Pamela I Watson  
Notary Public - State of Oregon  
My Commission expires: 10/21/2015

**RECEIVED**

JAN 15 2013

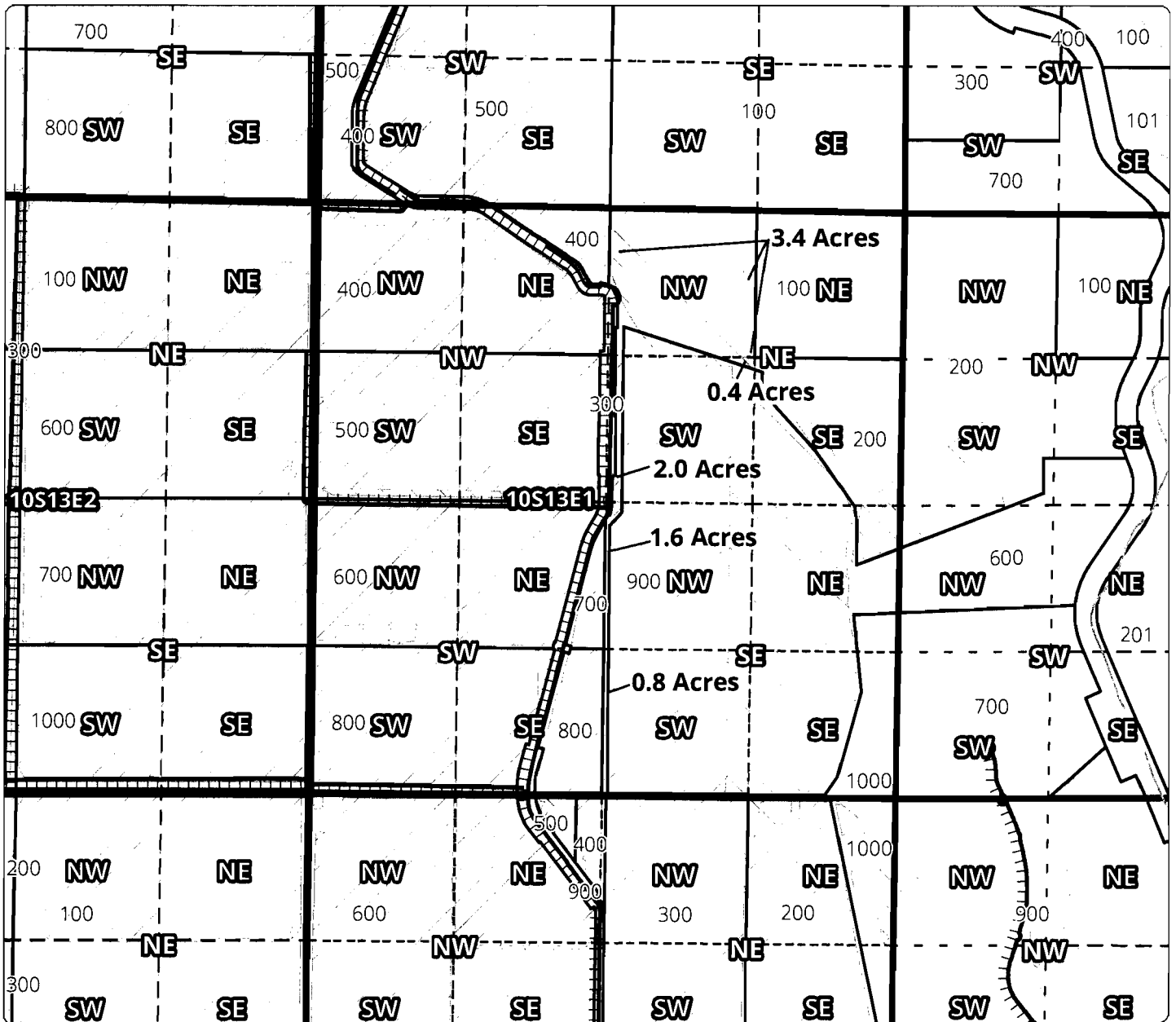
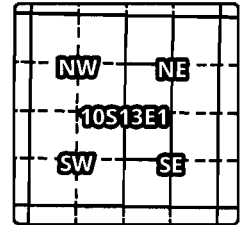
WATER RESOURCES DEPT  
SALEM, OREGON

# North Unit Irrigation District

## Application for District Transfer

Cert #: 72283, 72279, 72281

Landowner: Almond Edward Hemenway



### OFF MAP

- Taxlot 200, 10S13E1NWNE: 3.4 Acres OFF, 25.4 Acres Remaining (72283)
- Taxlot 200, 10S13E1SWNE: 0.4 Acres OFF, 0 Acres Remaining (72283)
- Taxlot 200, 10S13E1SWNE: 2.0 Acres OFF, 0 Acres Remaining (72279, 72281)
- Taxlot 200, 10S13E1NWSE: 1.6 Acres OFF, 0 Acres Remaining (72279, 72281)
- Taxlot 200, 10S13E1SWSE: 0.8 Acres OFF, 0 Acres Remaining (72279, 72281)

- Canals
- Taxlots
- Transfer
- Cert 72283
- Certs 72279 & 72281



**RECEIVED**

JAN 15 2013

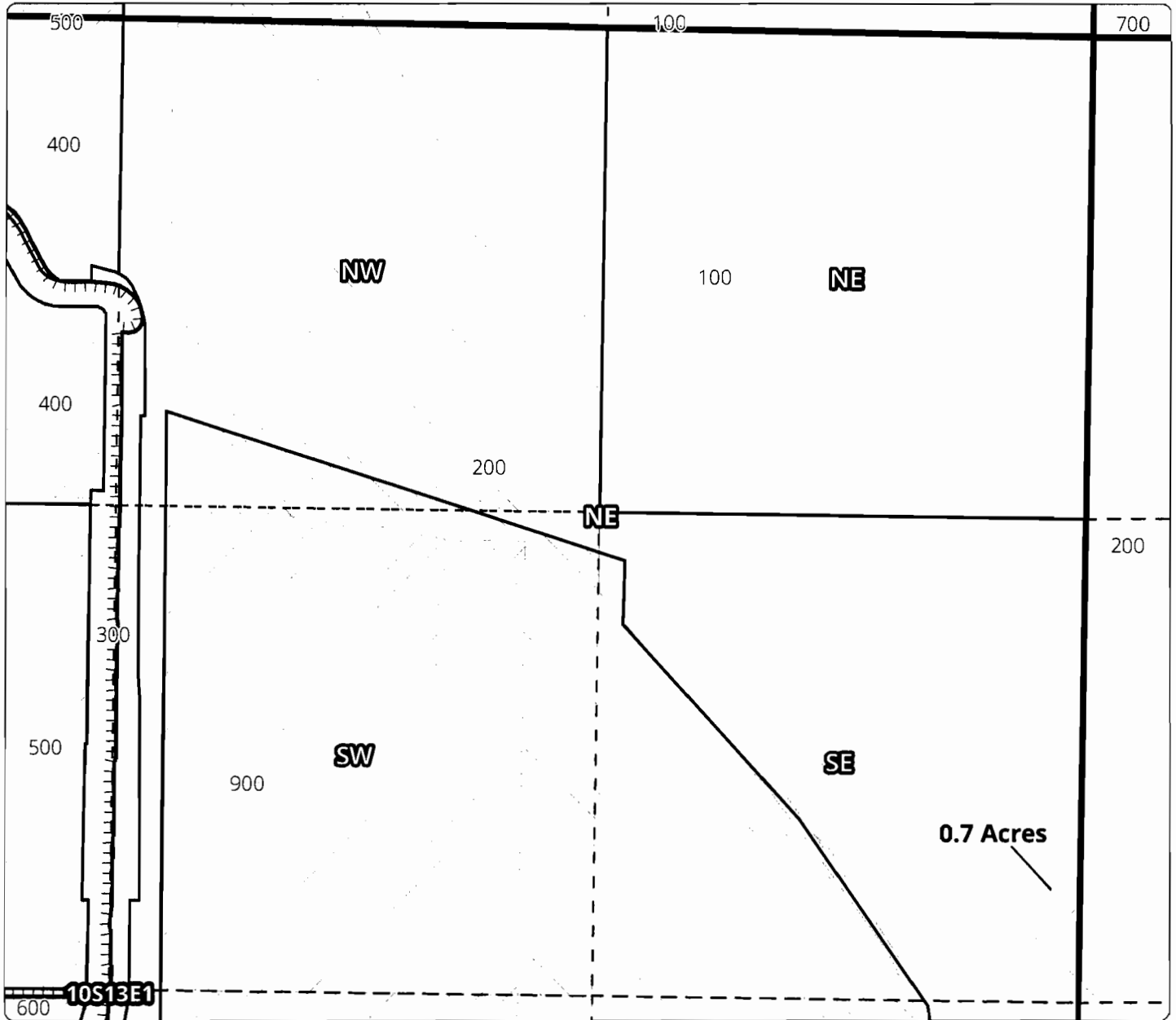
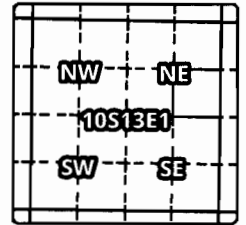
1 inch = 1,320 feet  
December 2012

# North Unit Irrigation District

## Application for District Transfer

Cert #: 72283

Landowner: Almond Edward Hemenway



### ON MAP

- Canals
- Taxlots
- Transfer

Taxlot 200, 10S13E1SENE: 0.7 Acres ON, 3.5 Acres Total (72283)

Cert 72283  
Certs 72279 & 72281

**RECEIVED**

JAN 15 2013

1 inch = 400 feet  
December 2012



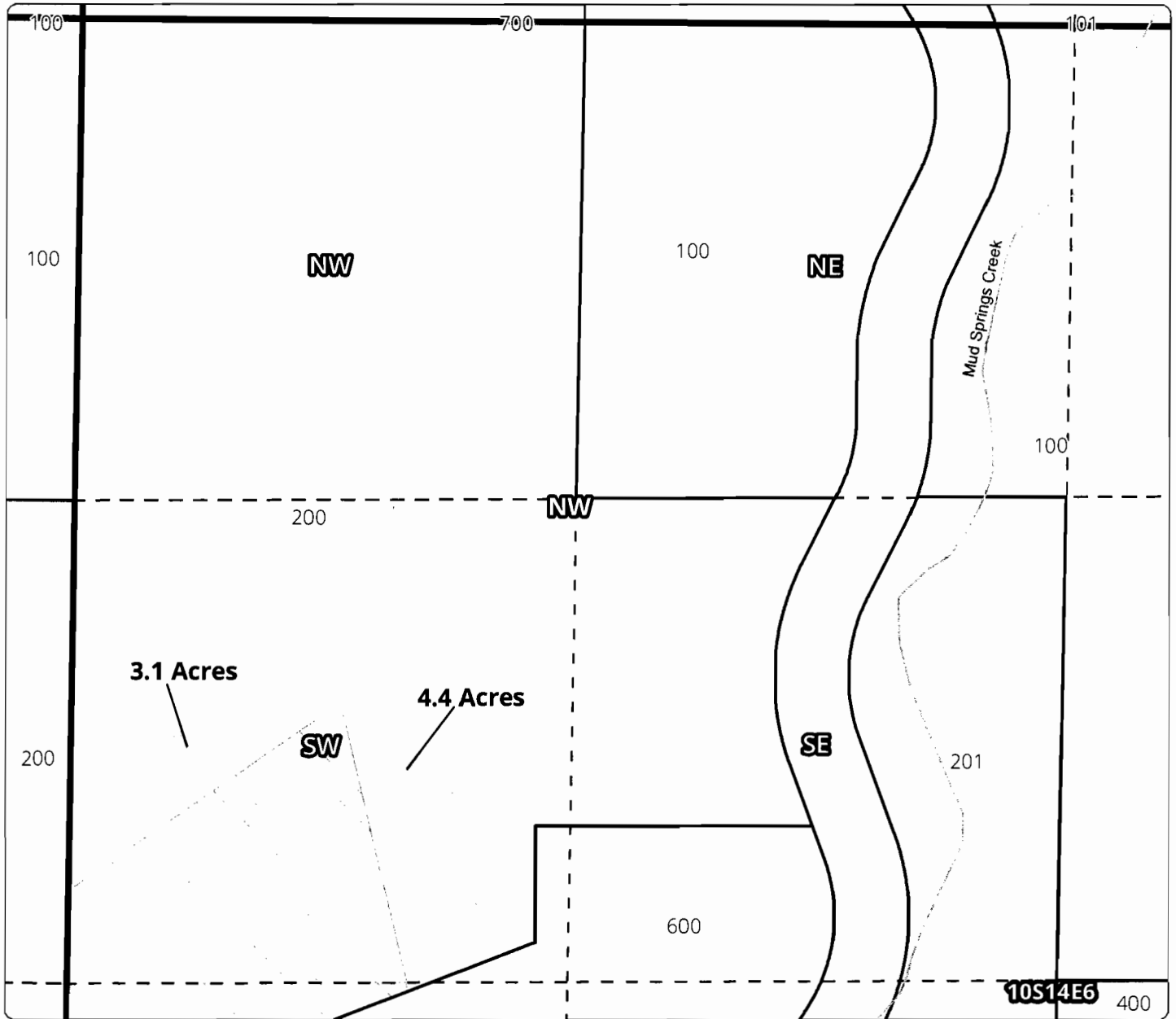
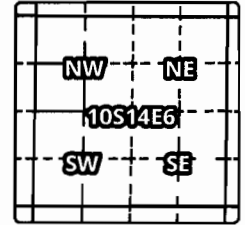
WATER RESOURCES DEPT  
SALEM, OREGON

# North Unit Irrigation District

## Application for District Transfer

Cert #: 72283, 72279, 72281

Landowner: Almond Edward Hemenway



### ON MAP

Taxlot 200, 10S14E6SWNW: 3.1 Acres ON, 12.6 Acres Total (72283)  
Taxlot 200, 10S14E6SWNW: 4.4 Acres ON, 4.4 Acres Total (72279, 72281)

- Canals
- Taxlots
- Transfer
- Cert 72283
- Certs 72279 & 72281

**RECEIVED**

JAN 15 2013

1 inch = 400 feet  
December 2012



State of Oregon  
 WATER RESOURCES DEPARTMENT  
**NOTICE OF TRANSFER UNDER ORS 540.580**  
 NORTH UNIT IRRIGATION DISTRICT  
 2024 NW Beech Street, Madras, OR 97741  
 (541) 475-3625

**RECEIVED**

JAN 15 2013

1. **WATER RIGHT:** Deschutes  
 Certificates #72279 & 72281

Crooked River  
 Certificate #72283

WATER RESOURCES DEPT  
 SALEM, OREGON

2. **PROPOSED USE:** Irrigation

3. **APPLICANT:**

Name: Richard J & Melinda J Hoefler	Phone: (503) 720-6382
-------------------------------------	-----------------------

Address: 35025 SE Divers Road	City: Estacada	State: OR	Zip: 97023
-------------------------------	----------------	-----------	------------

4. **LOCATION OF AUTHORIZED USE:**

Township	Range	Section	¼ ¼	Tax Lot	Deschutes Acres	Crooked River Acres
11	13	04	NWNW	200	0.5	
11	13	04	SWNW	301	2.3	
11	13	05	NENE	100	0.7	
11	13	05	SENE	101	1.2	

5. **RECIPIENT:**

Name: Richard J & Melinda J Hoefler	Phone: (503) 720-6382
-------------------------------------	-----------------------

Address: 35025 SE Divers Road	City: Estacada	State: OR	Zip: 97023
-------------------------------	----------------	-----------	------------

6. **LOCATION OF PROPOSED USE:**

Township	Range	Section	¼ ¼	Tax Lot	Deschutes Acres	Crooked River Acres
11	13	05	NWNE	101	1.4	
11	13	05	SWNE	101	3.3	

7. **EXHIBITS:**

A map prepared by North Unit Irrigation District or Certified Water Rights Examiner or qualified Surveyor showing the location of the present and proposed irrigated lands.

North Unit Irrigation District hereby certifies that the applicant and recipient are the deed holders of subject properties; that our files are complete with a copy of the recorded documents; that the applicant's land has been irrigated within the last five years, and the applicant and recipient hereby authorize the transfer proposed herein.

NOTICE IS HEREBY GIVEN that this proposed change is subject to the approval of the Water Resources Department and that the Water Resources Department may reject the transfer or may require mitigation to avoid injury to other water right holders.

NORTH UNIT IRRIGATION DISTRICT, APPLICANT AND RECIPIENT, HEREBY SWEAR THAT THE ABOVE NOTICE FOR TRANSFER OF WATER RIGHT AND THE STATEMENTS MADE ARE TRUE AND CORRECT.

Dated and signed this 21 day of December 2012.


Richard J. Hoff  
Applicant/Recipient

Melinda Hofer  
Applicant/Recipient

State of Oregon )ss.  
County of Clackamas

Signed or attested  
before me on December 21, 2012 by

Richard Melinda Hofer



Angela J Long  
Notary Public - State of Oregon  
My commission expires: 2-8-2015


Dated and signed this 28 day of Dec 2012.

Mike Britton  
Mike Britton - Secretary-Manager North Unit Irrigation District

State of Oregon )ss.  
County of Jefferson

Signed or attested  
before me on December 28, 2012 by

Mike Britton



Pamela I Watson  
Notary Public - State of Oregon  
My Commission expires: 10/21/2015

RECEIVED

JAN 15 2013

WATER RESOURCES DEPT  
SALEM, OREGON

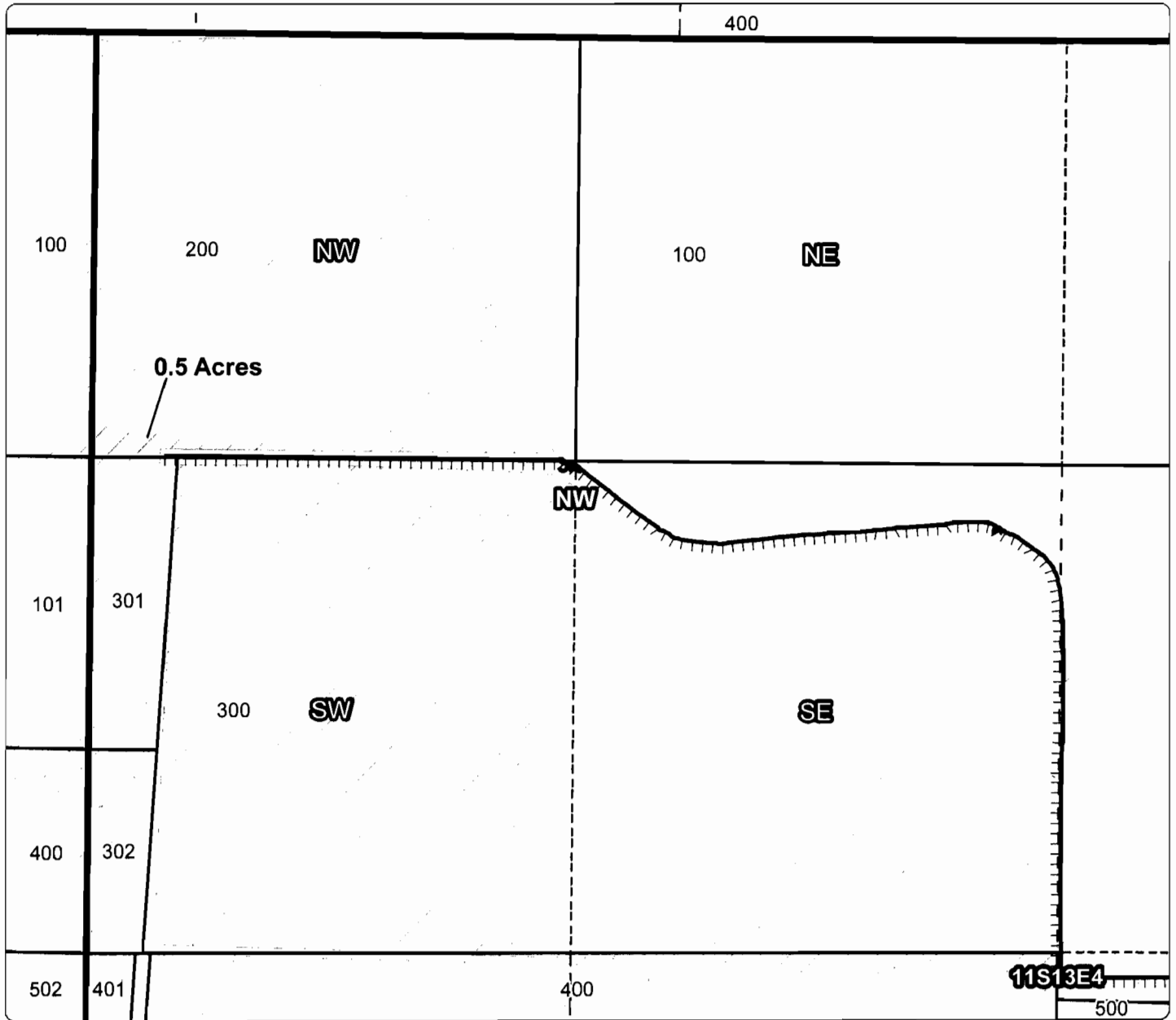
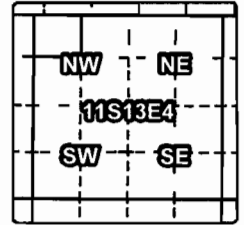


# North Unit Irrigation District

## Application for District Transfer

Cert #: 72279, 72281

Landowner: Richard J & Melinda J Hoefler



### OFF MAP

Taxlot 400, 11S13E4NWNW: 0.5 Acres OFF, 20.6 Acres Remaining (72279, 72281)

- Canals
- Taxlots
- Transfer
- Certs 72279 & 72281
- All Other Certs

**RECEIVED**

JAN 15 2013

1 inch = 400 feet  
December 2012



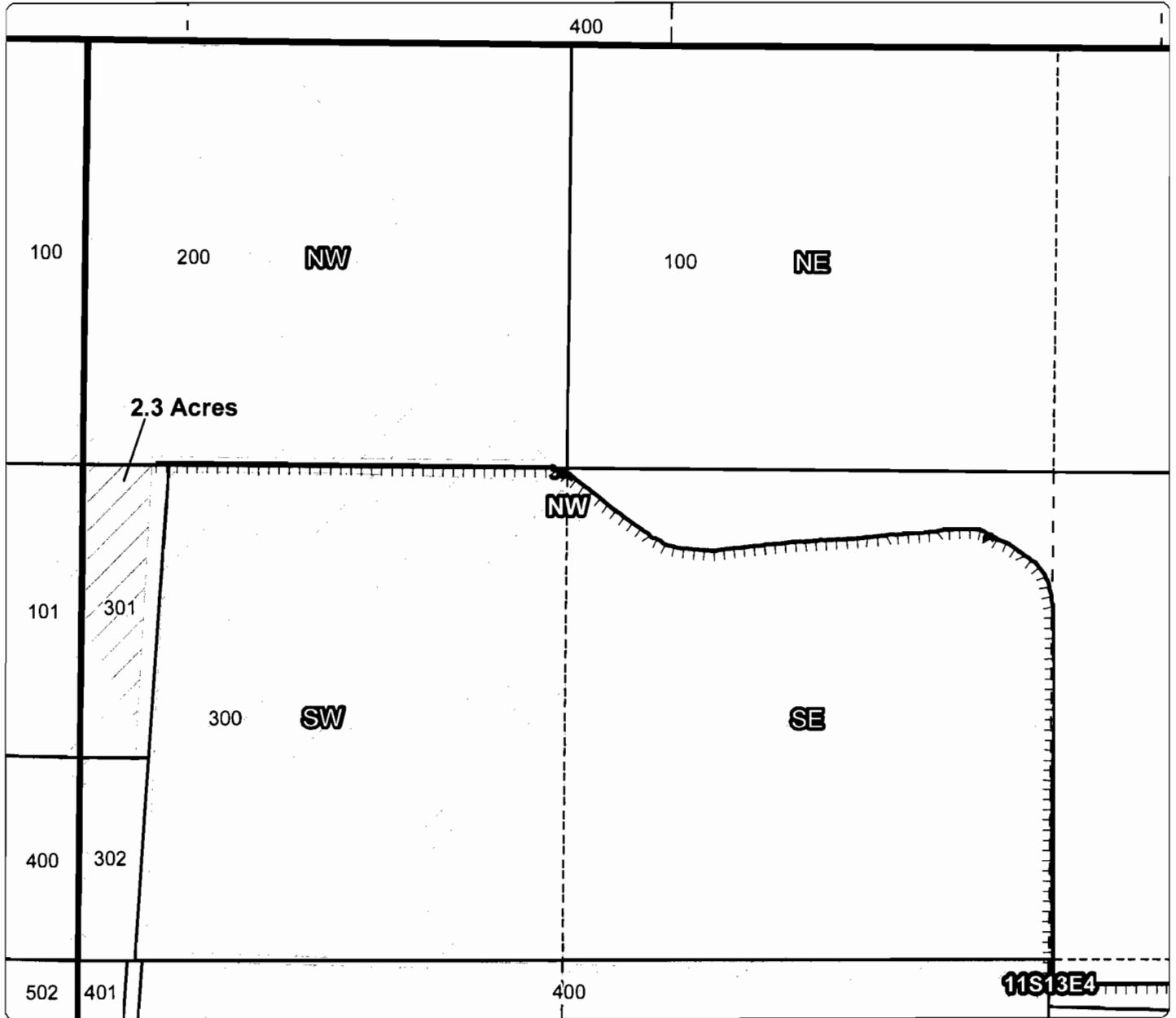
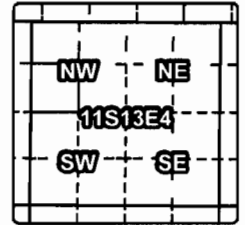
WATER RESOURCES DEPT  
SALIDA, COLORADO

# North Unit Irrigation District

## Application for District Transfer

Cert #: 72279, 72281

Landowner: Richard J & Melinda J Hoefler



### OFF MAP

Taxlot 301, 11S13E4SWNW: 2.3 Acres OFF, 1.0 Acres Remaining (72279, 72281)

- Canals
- Taxlots
- Transfer
- Cert 72283
- Certs 72279 & 72281

RECEIVED

JAN 15 2013

1 inch = 400 feet  
December 2012

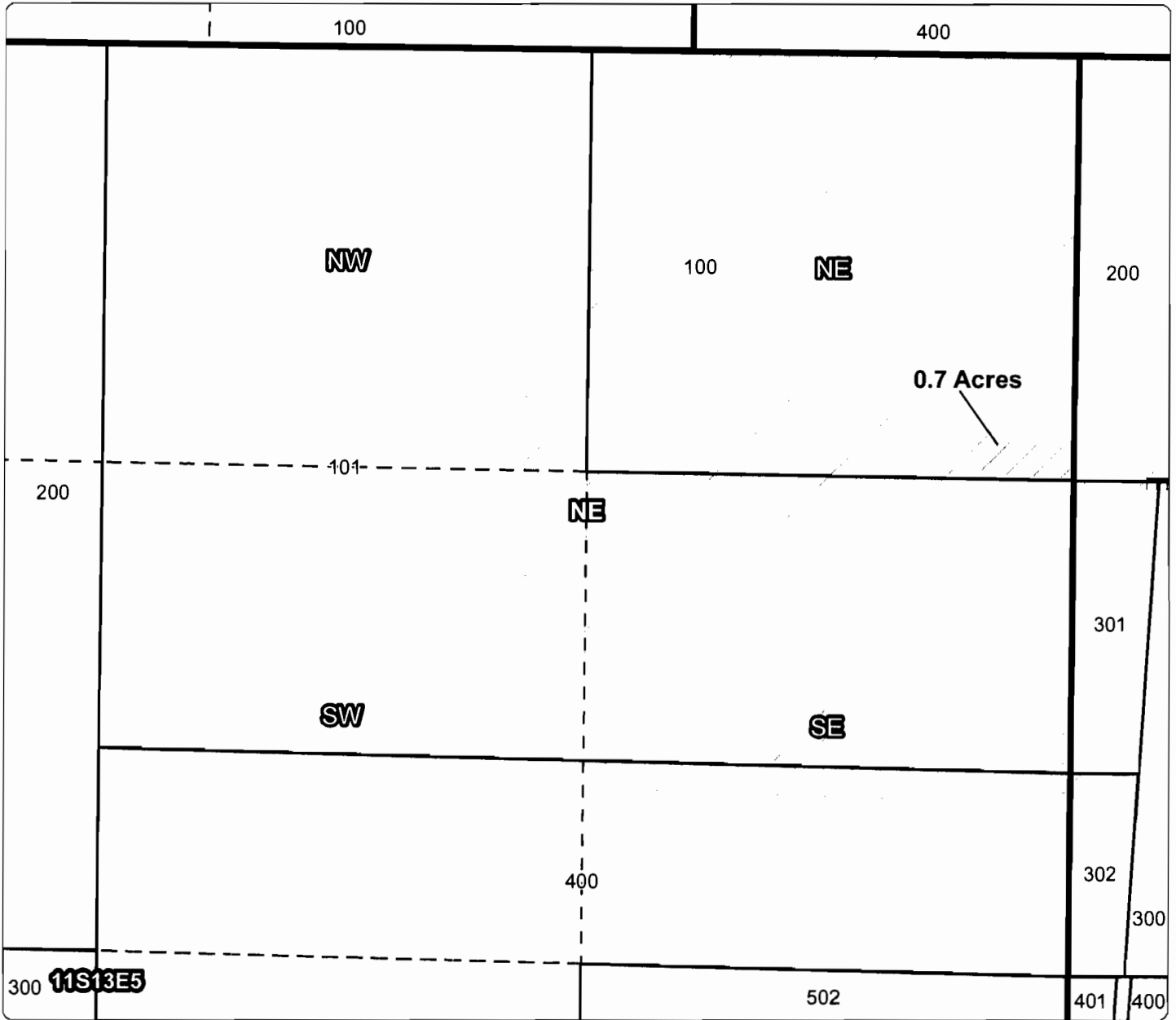
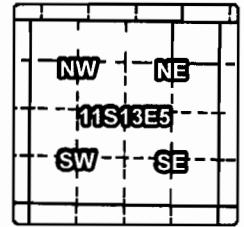


# North Unit Irrigation District

## Application for District Transfer

Cert #: 72279, 72281

Landowner: Richard J & Melinda J Hoefler



### OFF MAP

Taxlot 100, 11S13E5NENE: 0.7 Acres OFF, 30.3 Acres Remaining (72279, 72281)

- Canals
- Taxlots
- Transfer
- Cert 72283
- Certs 72279 & 72281

**RECEIVED**

JAN 15 2013

WATER RESOURCES DEPT  
SALEM, OREGON

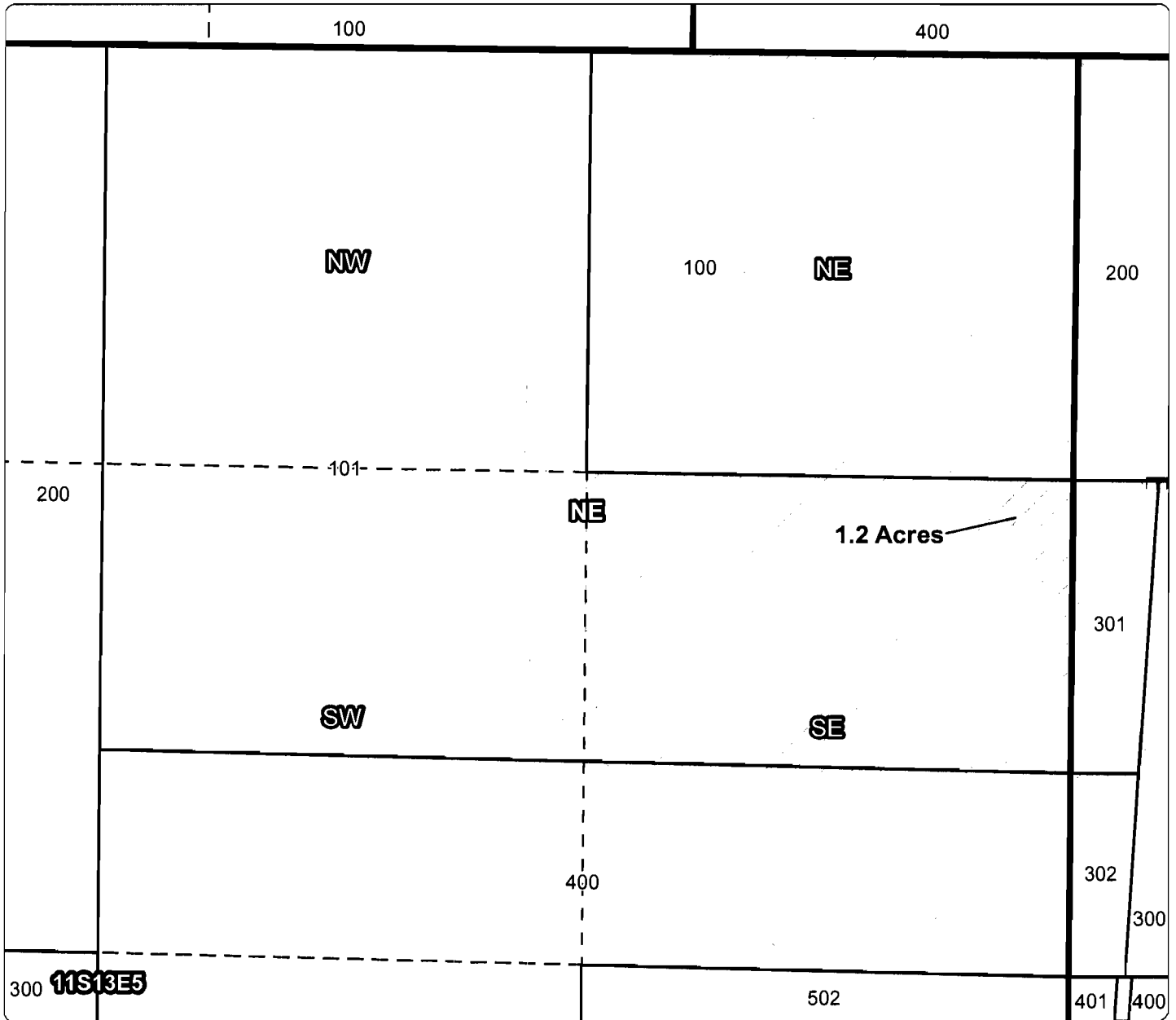
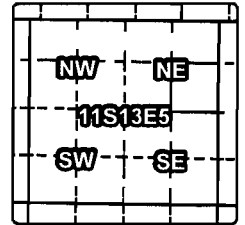
1 inch = 400 feet  
December 2012

# North Unit Irrigation District

## Application for District Transfer

Cert #: 72279, 72281

Landowner: Richard J & Melinda J Hoefer



### OFF MAP

Taxlot 101, 11S13E5SENE: 1.2 Acres OFF, 22.8 Acres Remaining (72279, 72281)

- Canals
- Taxlots
- Transfer
- Cert 72283
- Certs 72279 & 72281

**RECEIVED**

JAN 15 2013



WATER RESOURCES DEPT  
SALEM, OREGON

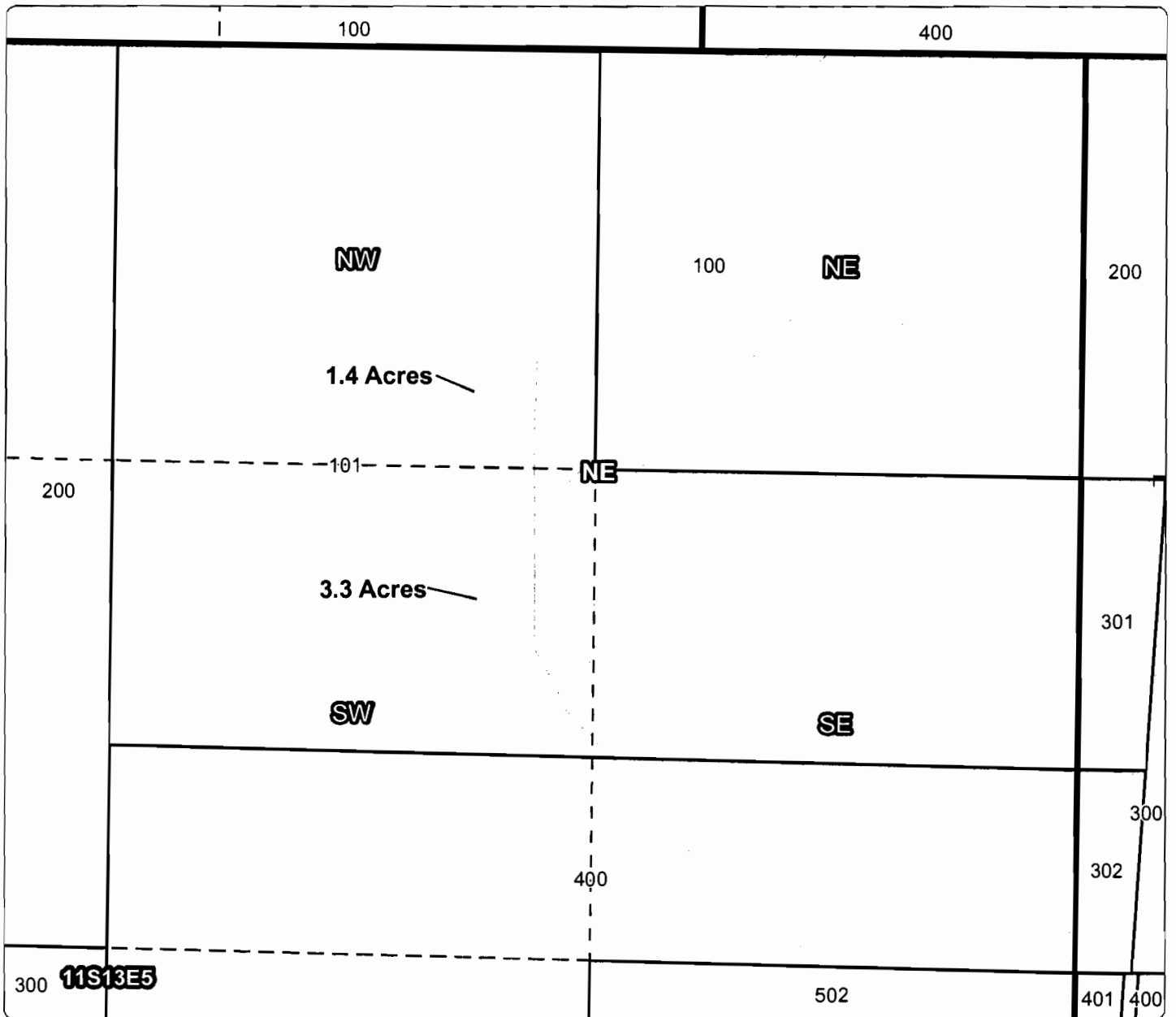
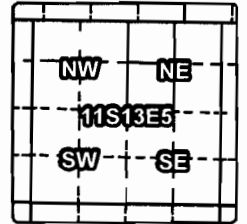
1 inch = 400 feet  
December 2012

# North Unit Irrigation District

## Application for District Transfer

Cert #: 72279, 72281

Landowner: Richard J & Melinda J Hoefler



### ON MAP

Taxlot 101, 11S13E5NWNE: 1.4 Acres ON, 3.4 Acres Total (72279, 72281)

Taxlot 101, 11S13E5SWNE: 3.3 Acres ON, 5.6 Acres Total (72279, 72281)

- Canals
- Taxlots
- Transfer
- Cert 72283
- Certs 72279 & 72281

**RECEIVED**

JAN 15 2013

WATER RESOURCES DEPT  
SALEM, OREGON



1 inch = 400 feet  
December 2012