

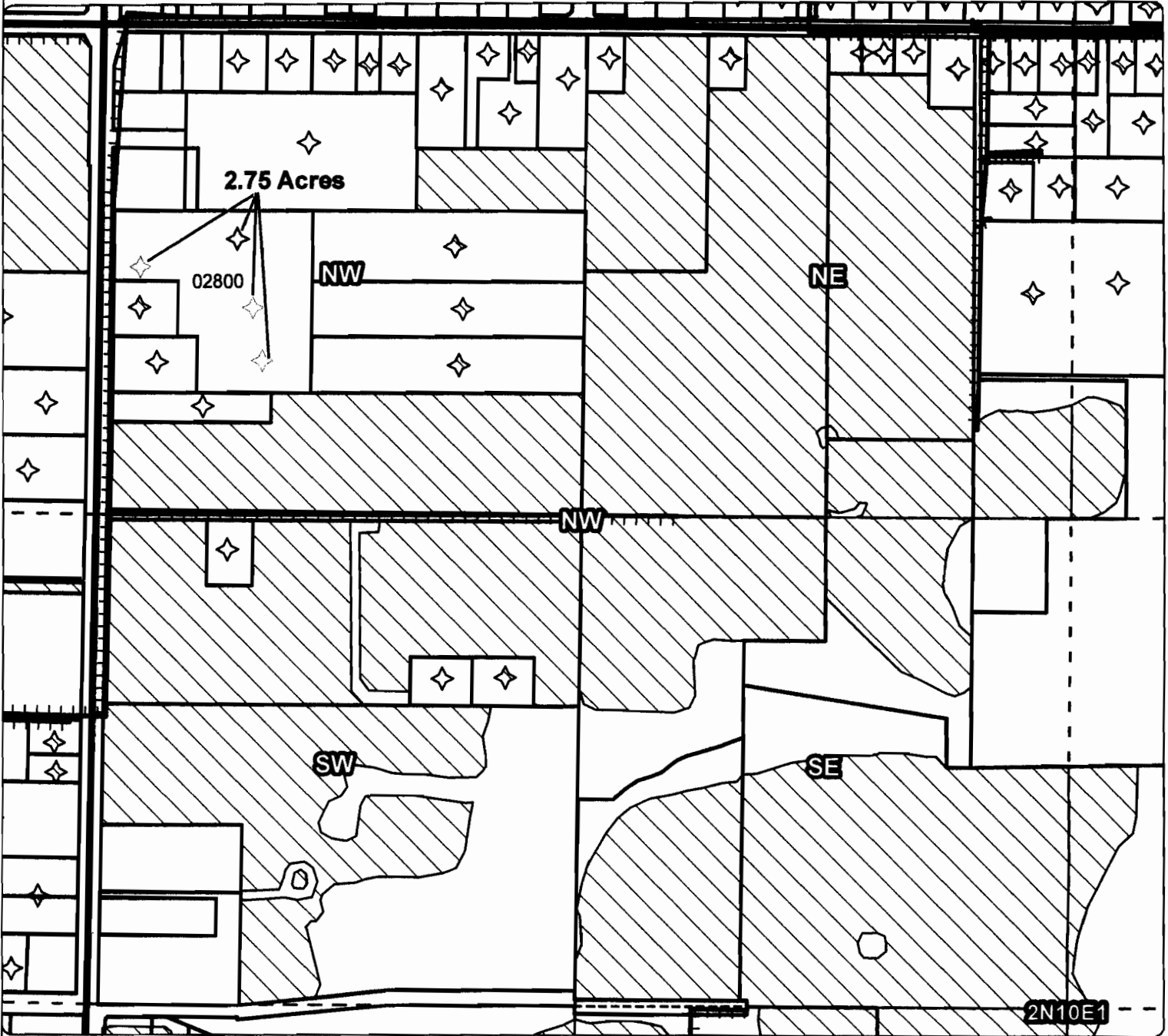
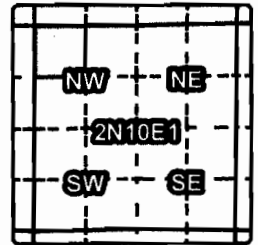
Farmers Irrigation District

Application for District Transfer

Cert #: 74306

For: Clark M. Bryant

1



OFF MAP

Taxlot 2800, 2N10E1NWNW: 2.75 Acres OFF, 1.35 Acres Remaining

- Point of Diversion
- Canals
- Taxlots
- Transfer
- Place of Use

RECEIVED

JAN 31 2013

WATER RESOURCES DEPT
SALEM, OREGON



1 inch = 400 feet
December 2012



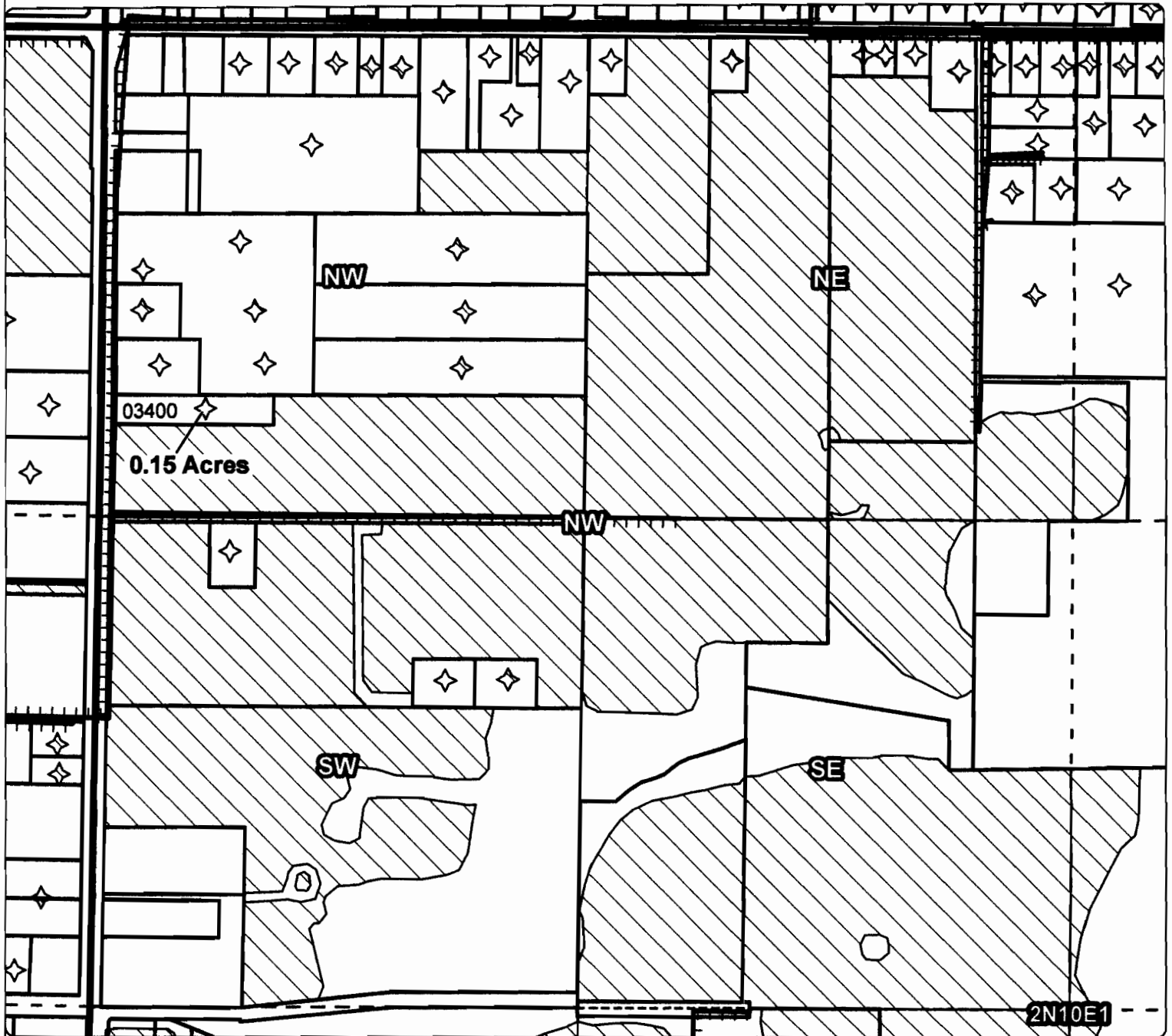
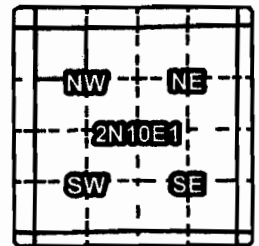
Farmers Irrigation District

Application for District Transfer

Cert #: 74306

For: Clark M. Bryant

2



OFF MAP

Taxlot 3400, 2N10E1NWNW: 0.15 Acres OFF, 0.65 Acres Remaining

- Point of Diversion
- Canals
- Taxlots
- Transfer
- Place of Use

RECEIVED

JAN 31 2013

WATER RESOURCES DEPT
SALEM, OREGON



1 inch = 400 feet
December 2012



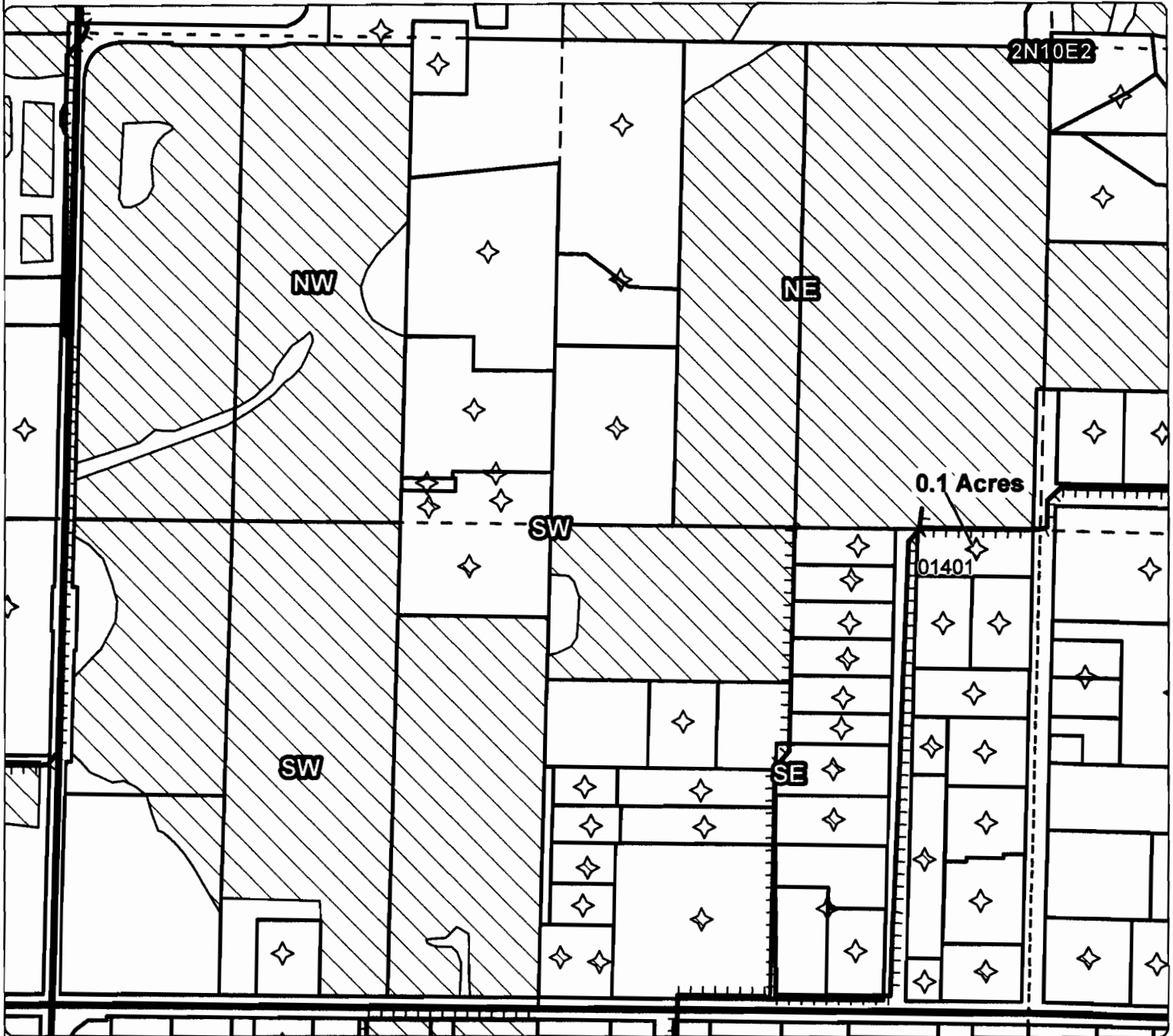
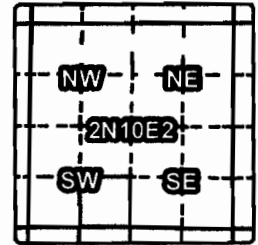
Farmers Irrigation District

Application for District Transfer

Cert #: 74306

For: Keith Clarke

#3



OFF MAP

Taxlot 1401, 2N10E2SESW: 0.1 Acres OFF, 0.95 Acres Remaining

- Point of Diversion
- Canals
- Taxlots
- Transfer
- Place of Use

RECEIVED

JAN 31 2013

WATER RESOURCES DEPT
SALEM, OREGON



1 inch = 400 feet
December 2012



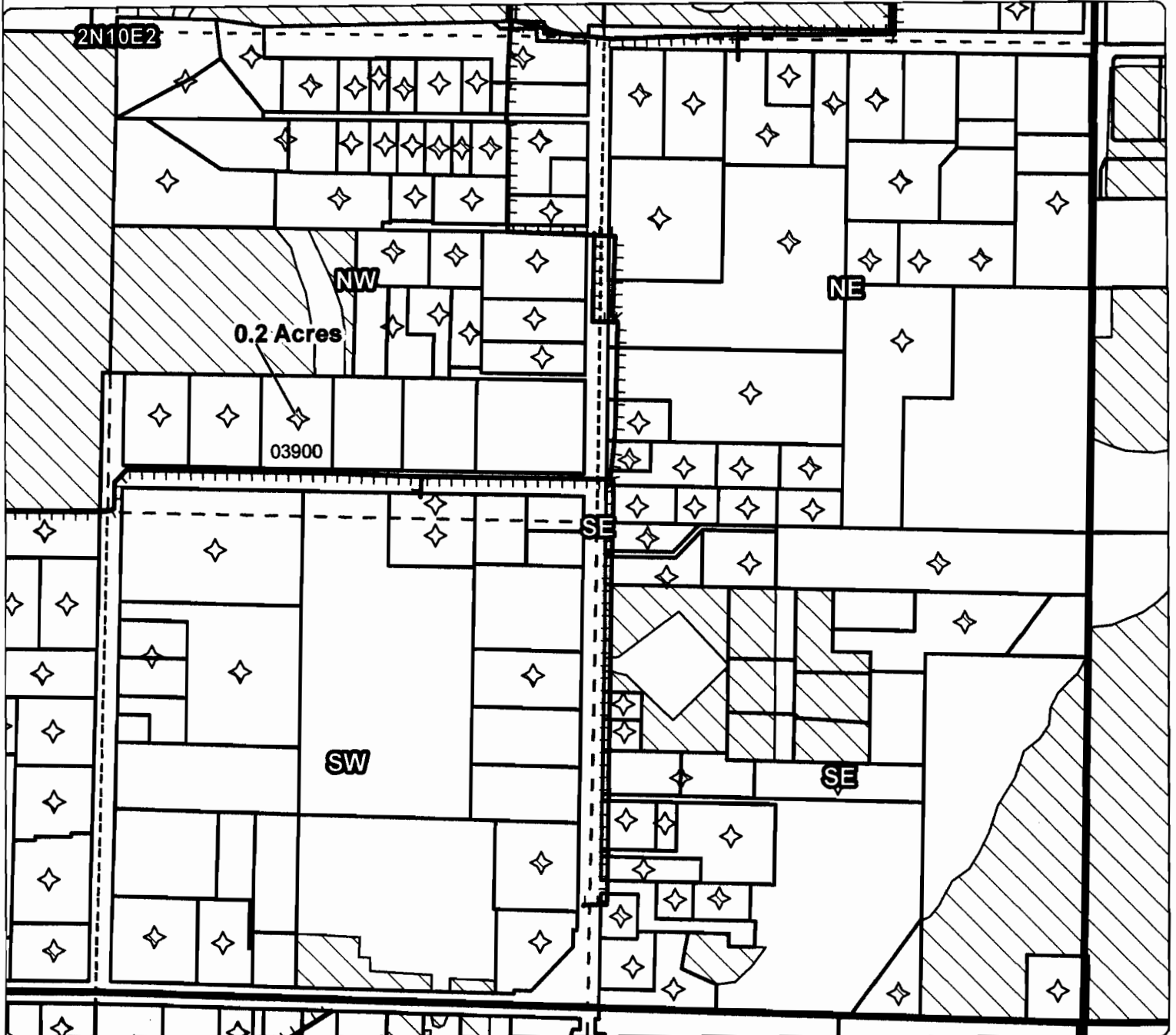
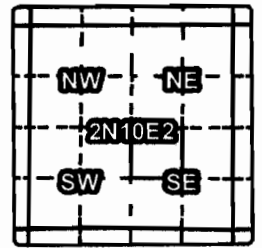
Farmers Irrigation District

Application for District Transfer

Cert #: 74306

For: Recycle Center

4








OFF MAP

Taxlot 3900, 2N10E2NWSE: 0.2 Acres OFF, 0.05 Acres Remaining

RECEIVED

JAN 31 2013

WATER RESOURCES DEPT
SALEM, OREGON

-  Point of Diversion
-  Canals
-  Taxlots
-  Transfer
-  Place of Use

1 inch = 400 feet
December 2012

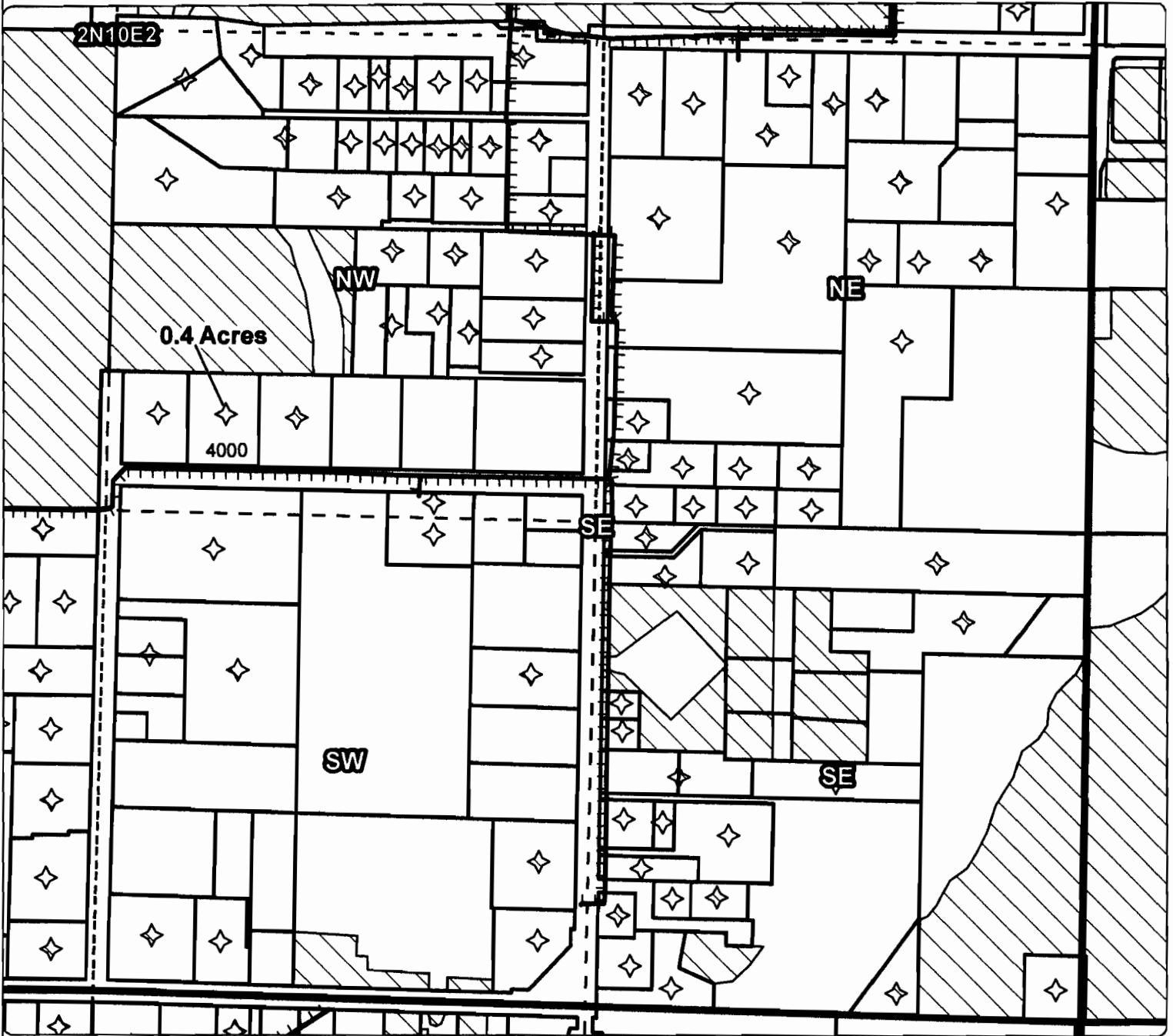
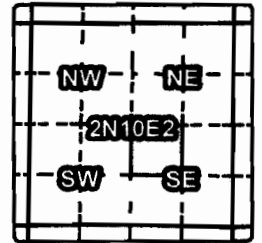


Farmers Irrigation District Application for District Transfer

Cert #: 74306

For: Recycle Center

5



OFF MAP

Taxlot 4000, 2N10E2NWSE: 0.4 Acres OFF, 0.05 Acres Remaining

RECEIVED

JAN 31 2013

WATER RESOURCES DEPT
SALEM, OREGON

- Point of Diversion
- ▨ Canals
- ▭ Taxlots
- ▭ Transfer
- ▨ Place of Use



1 inch = 400 feet
December 2012

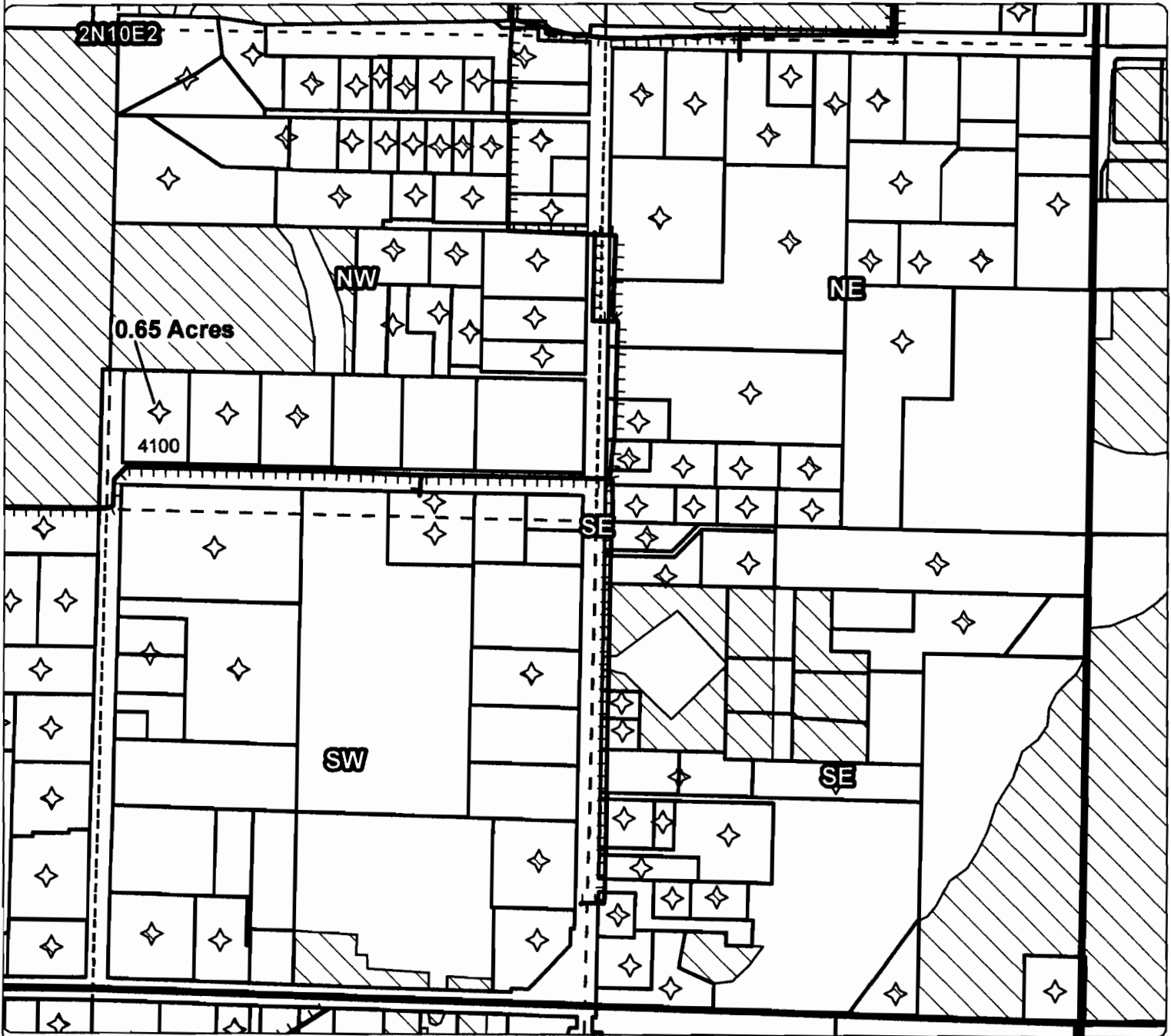
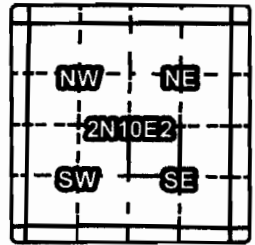


Farmers Irrigation District Application for District Transfer

Cert #: 74306

For: Recycle Center

#6








OFF MAP

Taxlot 4100, 2N10E2NWSE: 0.65 Acres OFF, 0.05 Acres Remaining

RECEIVED

JAN 31 2013

WATER RESOURCES DEPT
SALEM, OREGON

-  Point of Diversion
-  Canals
-  Taxlots
-  Transfer
-  Place of Use



1 inch = 400 feet
December 2012



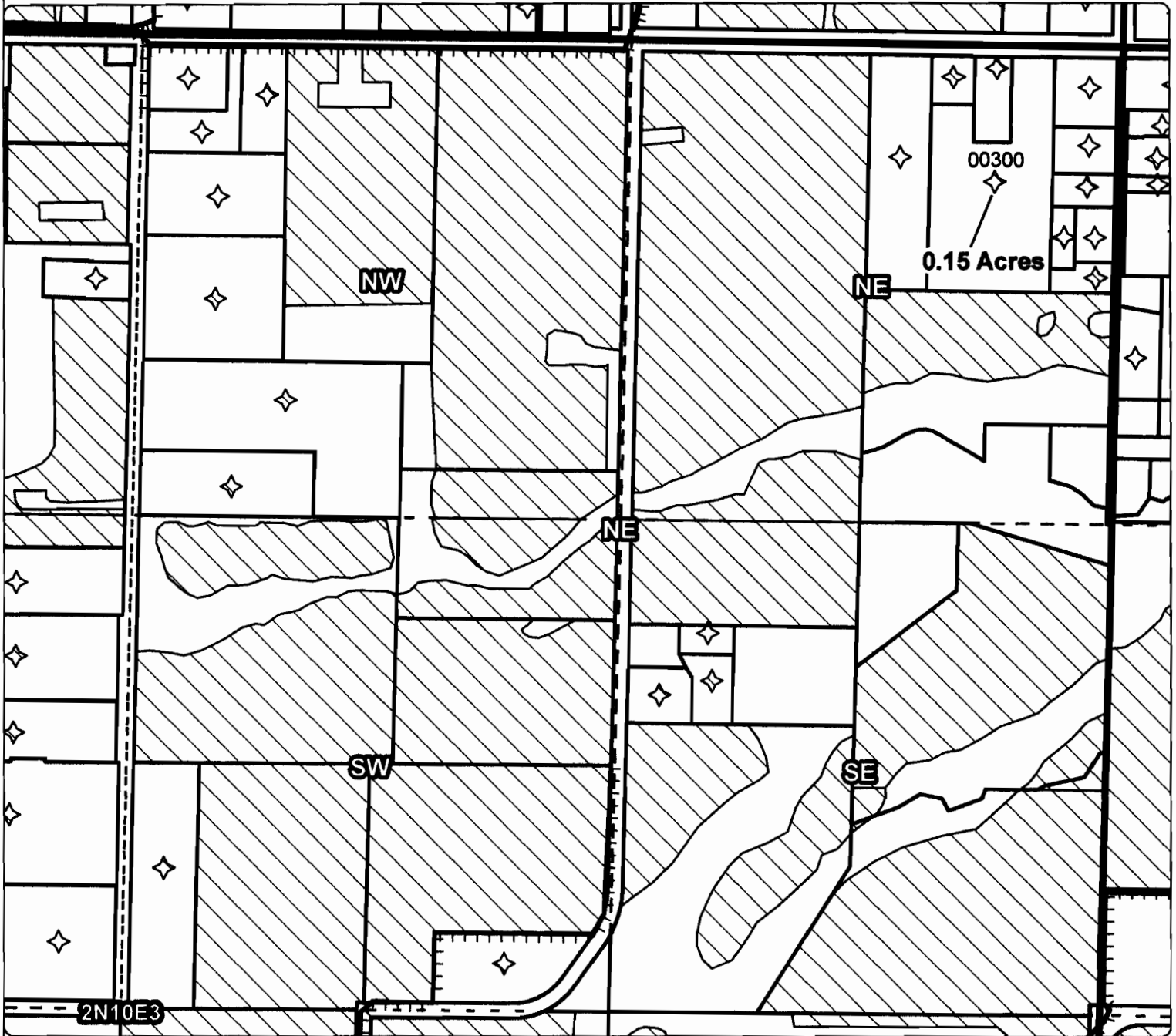
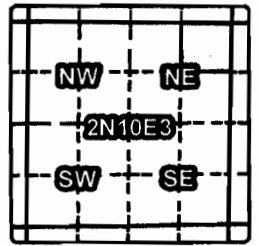
Farmers Irrigation District

Application for District Transfer

Cert #: 74306

For: Noah Maxwell

7



OFF MAP

Taxlot 300, 2N10E3NENE: 0.15 Acres OFF, 3.7 Acres Remaining

RECEIVED

JAN 31 2013

WATER RESOURCES DEPT
SALEM, OREGON

- Point of Diversion
- Canals
- Taxlots
- Transfer
- Place of Use



1 inch = 400 feet
December 2012



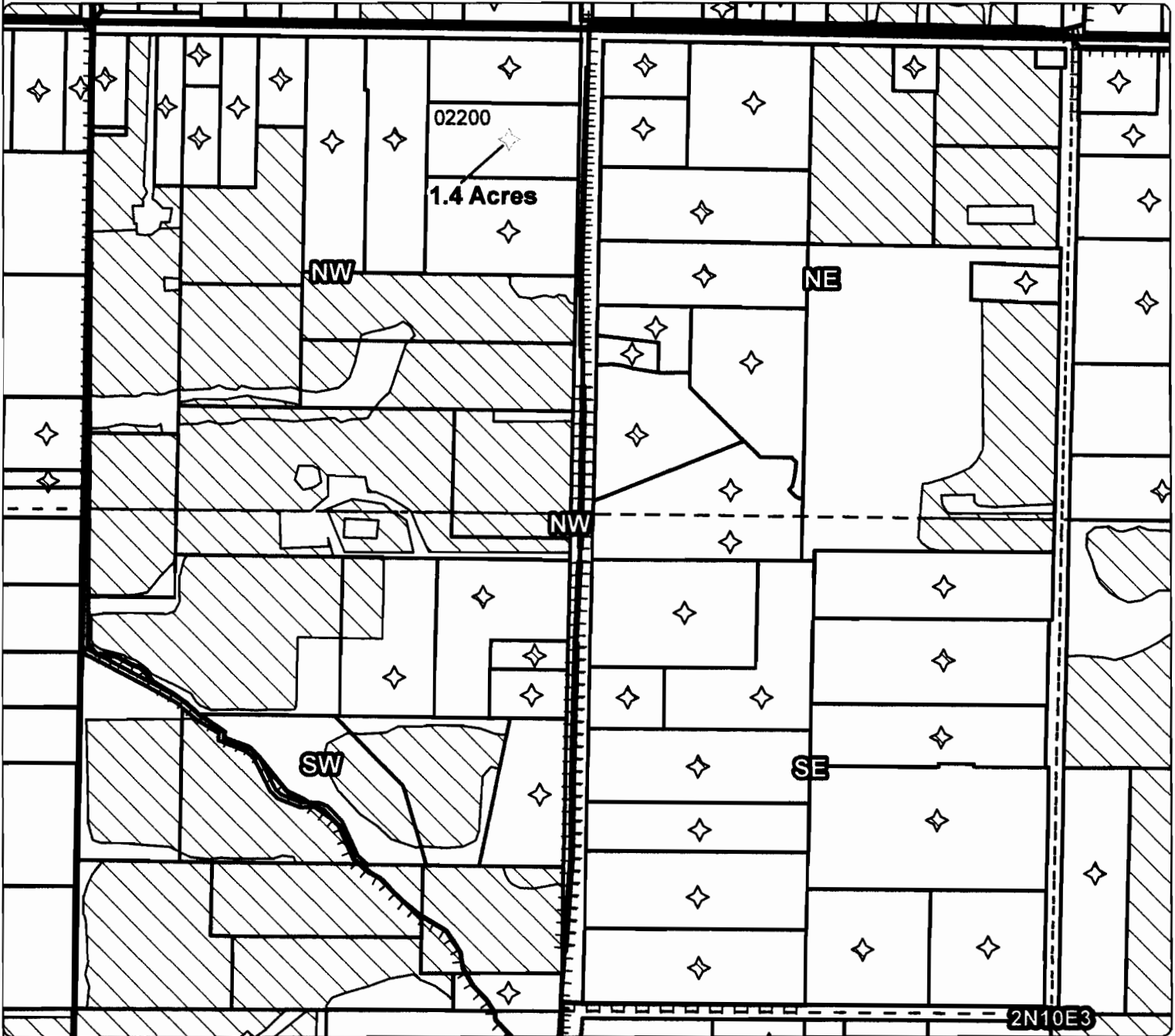
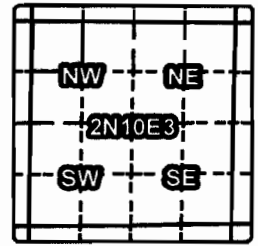
Farmers Irrigation District

Application for District Transfer

Cert #: 74306

For: Kim Catania

#8



OFF MAP






Taxlot 2200, 2N10E3NWNW: 1.4 Acres OFF, 0 Acres Remaining

RECEIVED

JAN 31 2013

WATER RESOURCES DEPT
SALEM, OREGON



-  Point of Diversion
-  Canals
-  Taxlots
-  Transfer
-  Place of Use

1 inch = 400 feet
December 2012



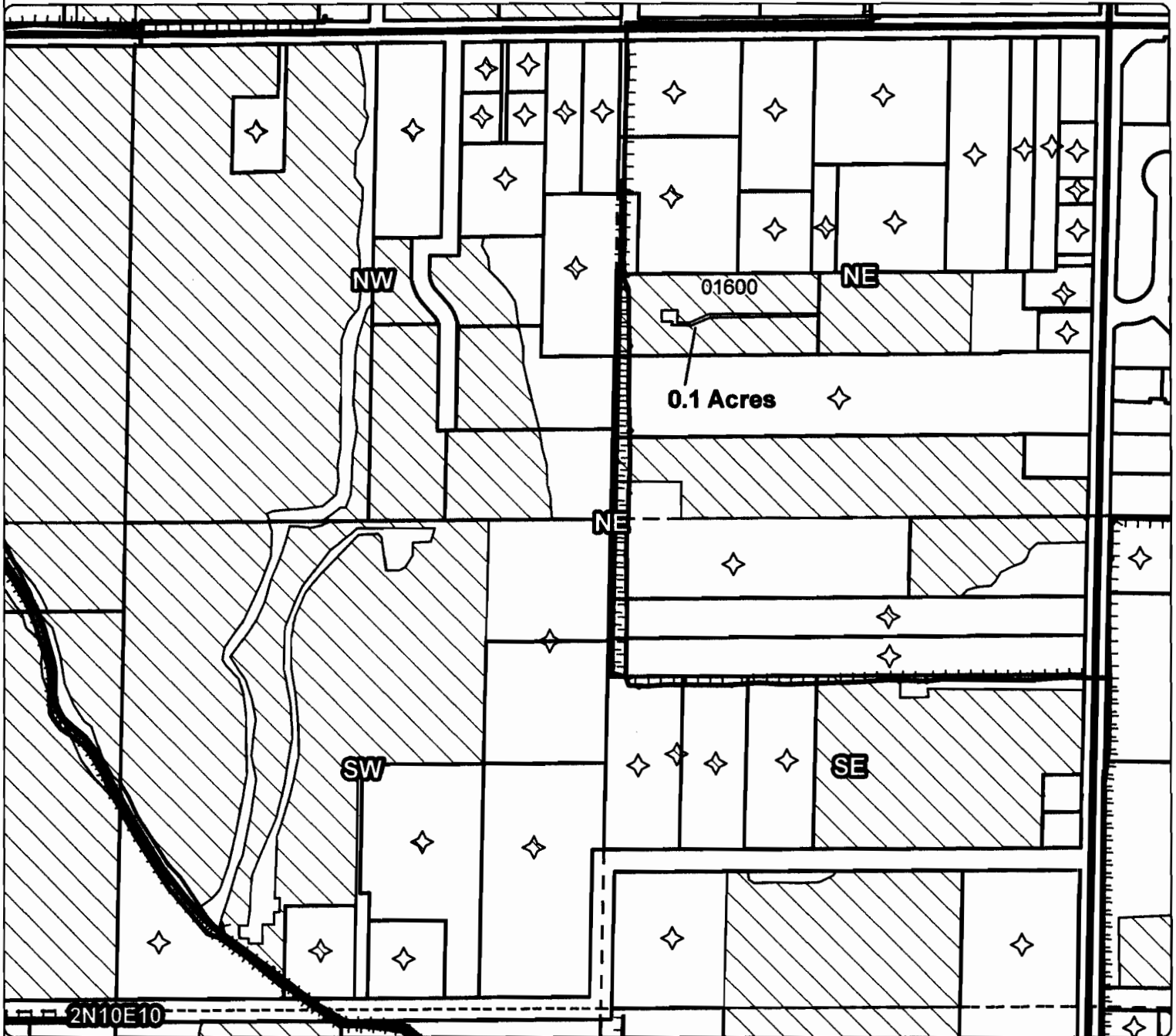
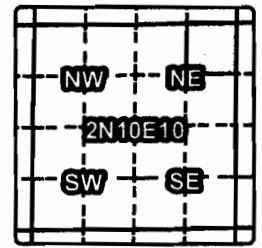
Farmers Irrigation District

Application for District Transfer

Cert #: 74306






For: Febronio Enriquez

#9



OFF MAP

Taxlot 1600, 2N10E10NENE: 0.1 Acres OFF, 2.65 Acres Remaining

-  Point of Diversion
-  Canals
-  Taxlots
-  Transfer
-  Place of Use

RECEIVED

JAN 31 2013

WATER RESOURCES DEPT
SALEM, OREGON



1 inch = 400 feet
December 2012



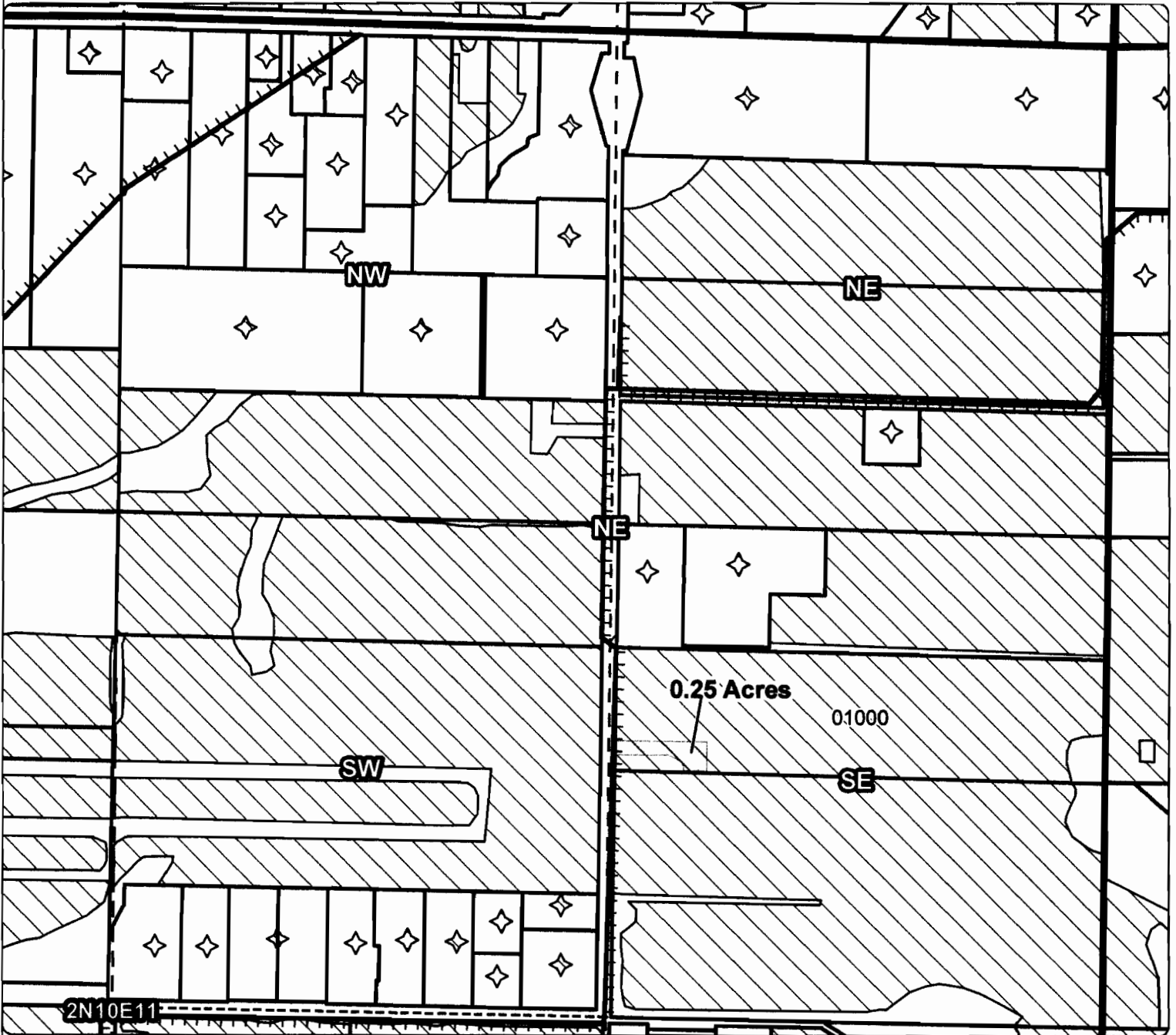
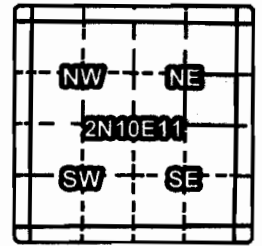
Farmers Irrigation District

Application for District Transfer

Cert #: 74306

For: Port of Hood River

10



OFF MAP

Taxlot 1000, 2N10E11SENE: 0.25 Acres OFF, 9.35 Acres Remaining

- Point of Diversion
- Canals
- Taxlots
- Transfer
- Place of Use

RECEIVED

JAN 31 2013

WATER RESOURCES DEPT
SALEM, OREGON



1 inch = 400 feet
December 2012



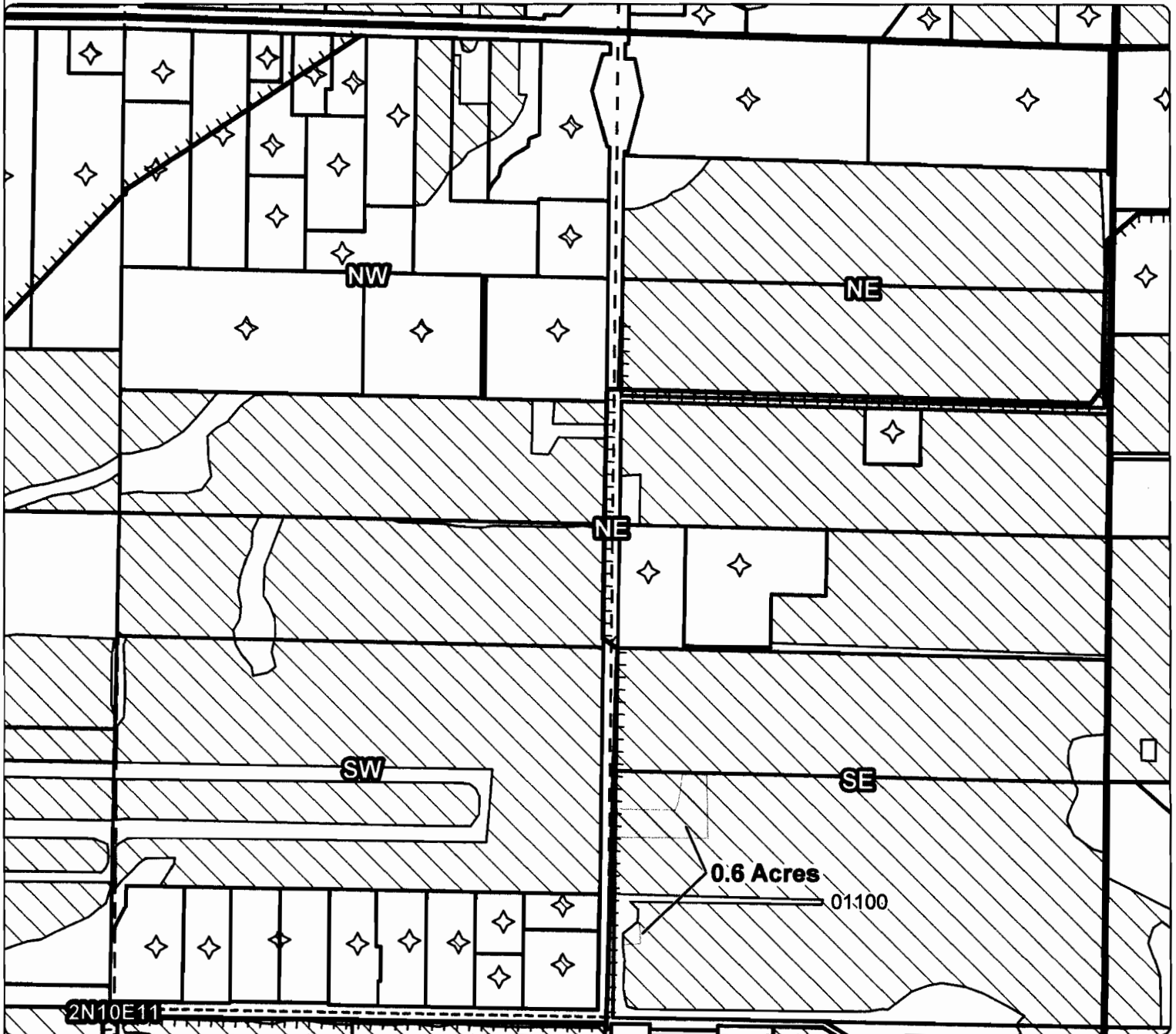
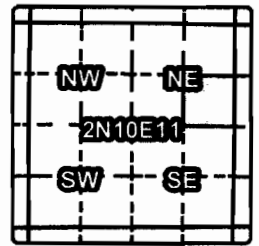
Farmers Irrigation District

Application for District Transfer

Cert #: 74306

For: Port of Hood River

11



OFF MAP






Taxlot 1100, 2N10E11SENE: 0.6 Acres OFF, 17.8 Acres Remaining

RECEIVED

JAN 31 2013

WATER RESOURCES DEPT
SALEM, OREGON



-  Point of Diversion
-  Canals
-  Taxlots
-  Transfer
-  Place of Use

1 inch = 400 feet
December 2012



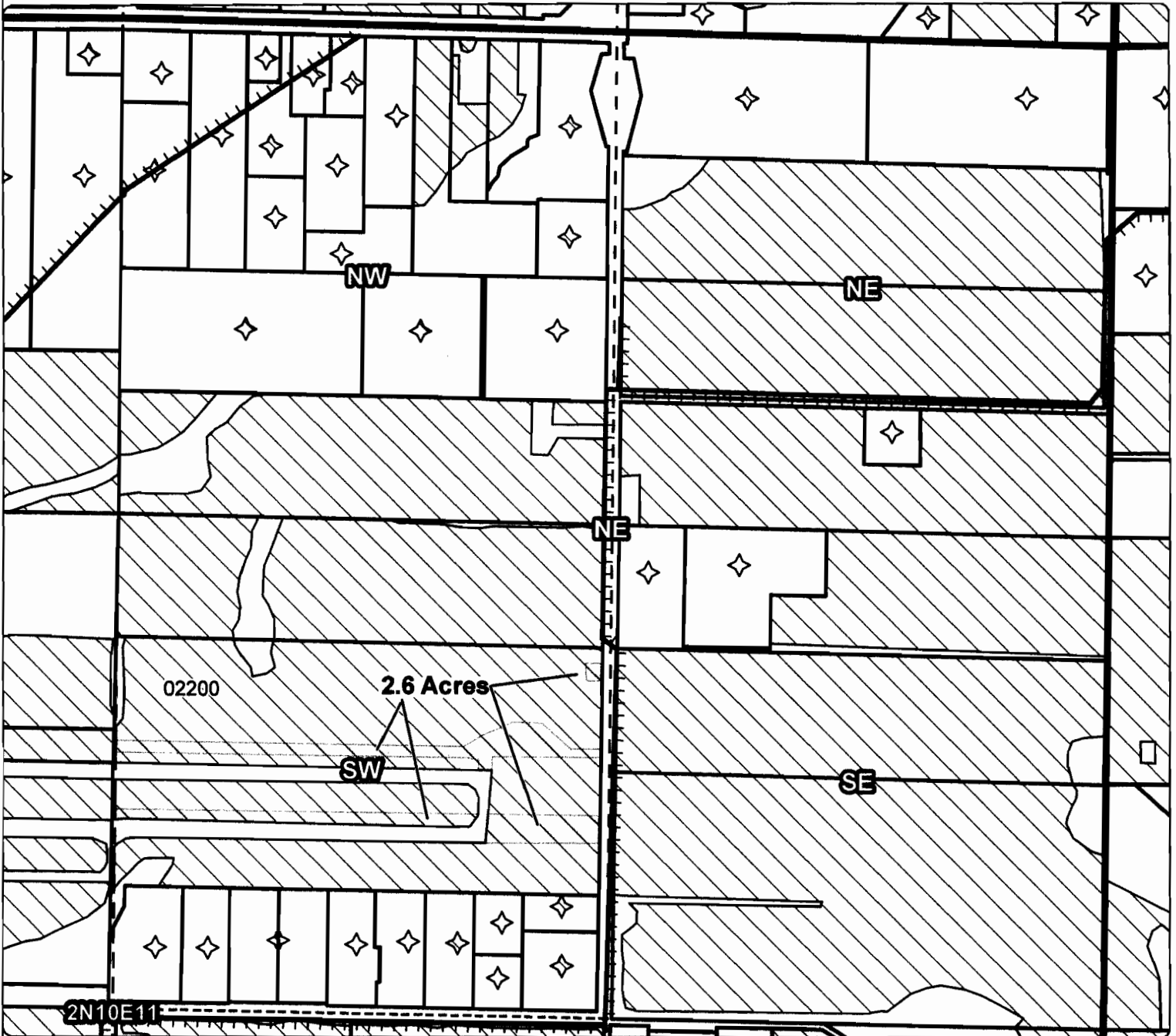
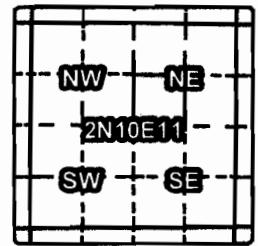
Farmers Irrigation District

Application for District Transfer

Cert #: 74306

For: Port of Hood River

#12



OFF MAP

Taxlot 2200, 2N10E11SWNE: 2.6 Acres OFF, 15 Acres Remaining

- Point of Diversion
- Canals
- Taxlots
- Transfer
- Place of Use

RECEIVED

JAN 31 2013

WATER RESOURCES DEPT
SALEM, OREGON



1 inch = 400 feet
December 2012



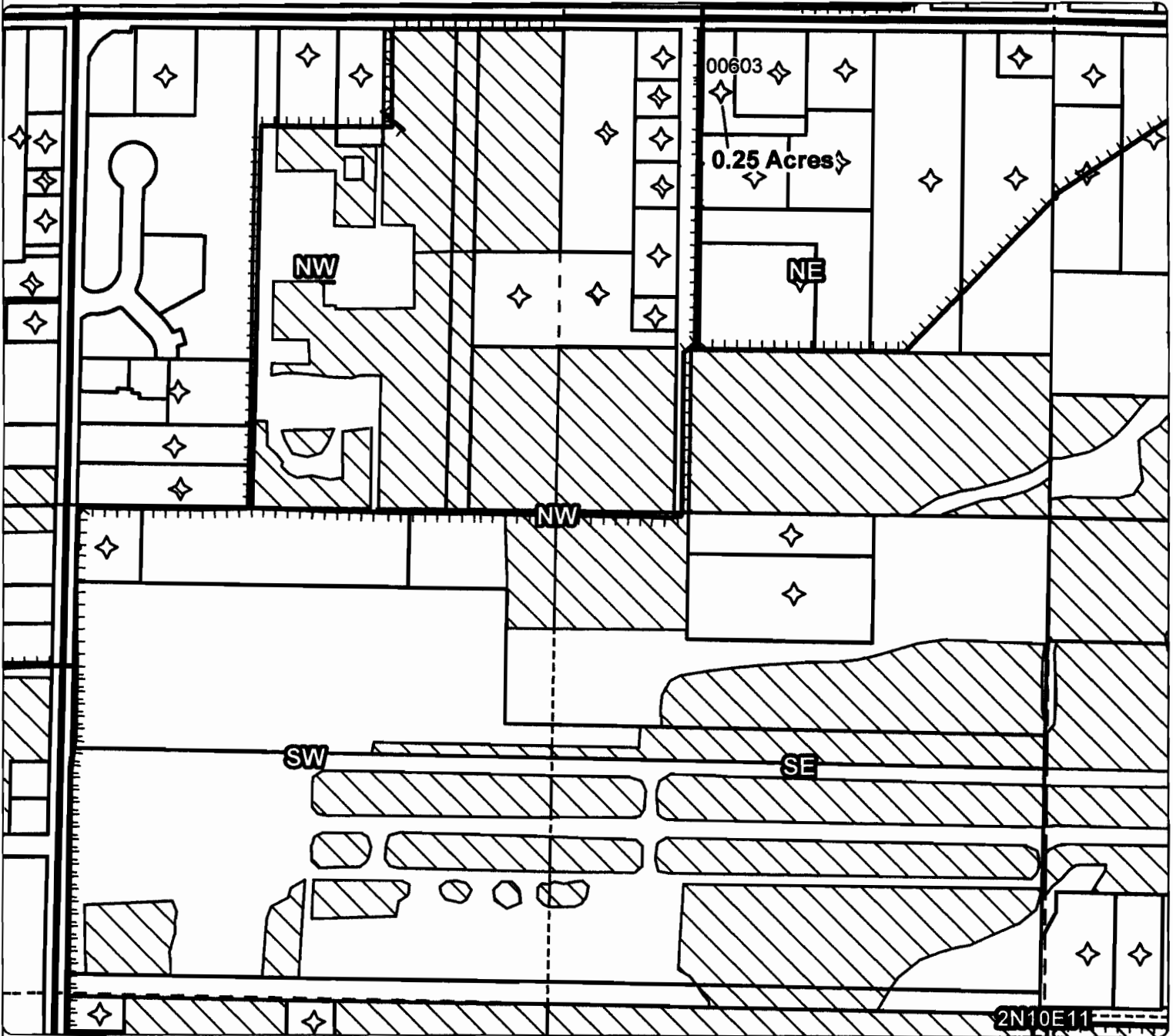
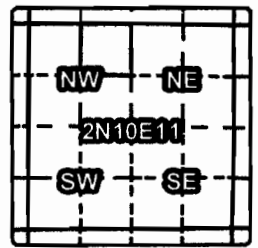
Farmers Irrigation District

Application for District Transfer

Cert #: 74306






For: Gordon Cook

#13



OFF MAP

Taxlot 603, 2N10E11NENW: 0.25 Acres OFF, 0.65 Acres Remaining

-  Point of Diversion
-  Canals
-  Taxlots
-  Transfer
-  Place of Use

RECEIVED

JAN 31 2013

WATER RESOURCES DEPT
SALEM, OREGON



1 inch = 400 feet
December 2012

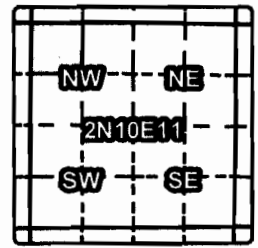


Farmers Irrigation District

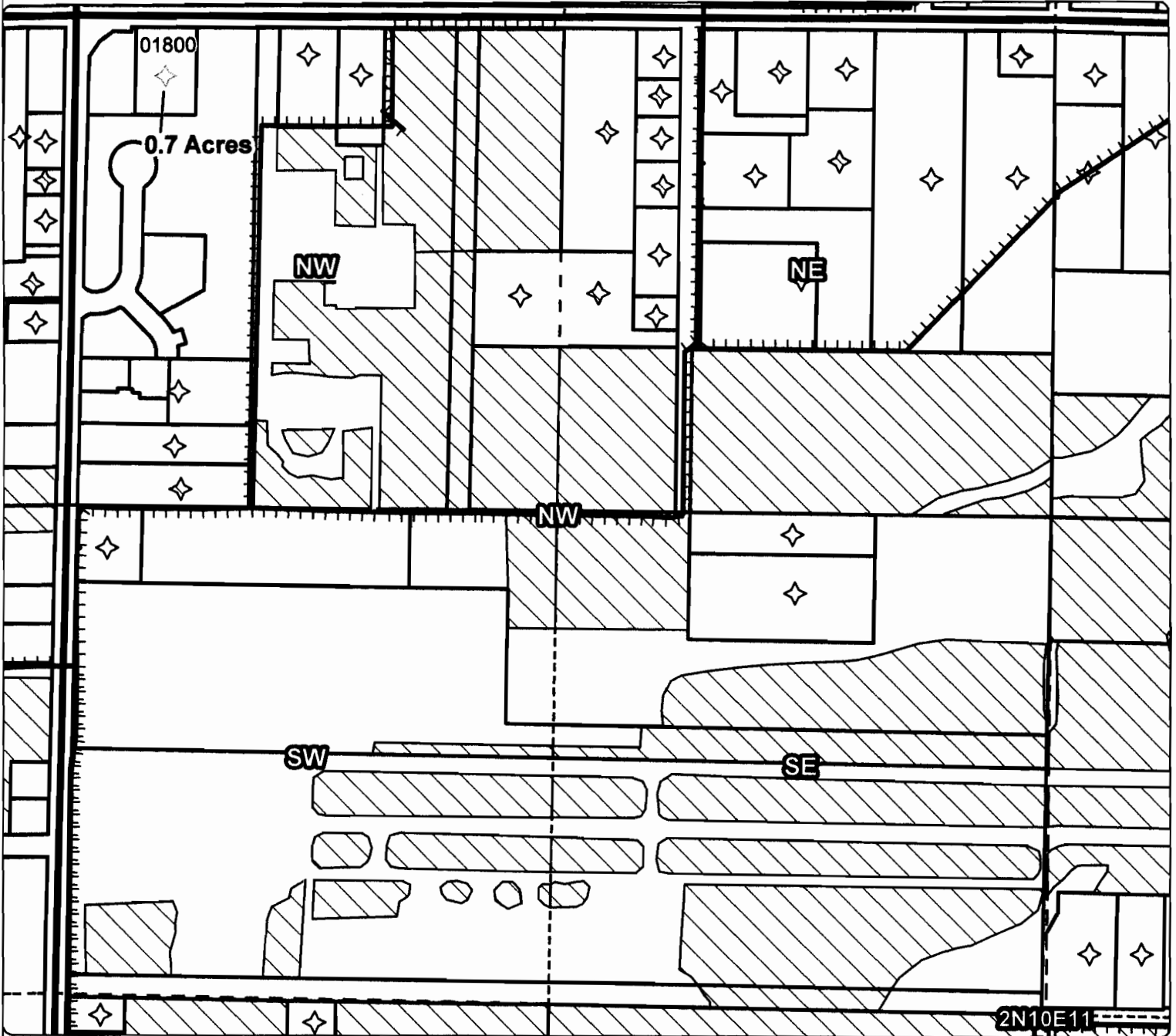
Application for District Transfer

Cert #: 74306

For: Sharon K. Nippolt








14



OFF MAP

Taxlot 1800, 2N10E11NWNW: 0.7 Acres OFF, 0 Acres Remaining

-  Point of Diversion
-  Canals
-  Taxlots
-  Transfer
-  Place of Use

RECEIVED

JAN 31 2013

WATER RESOURCES DEPT
SALEM, OREGON



1 inch = 400 feet
December 2012

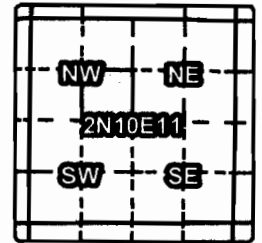


Farmers Irrigation District

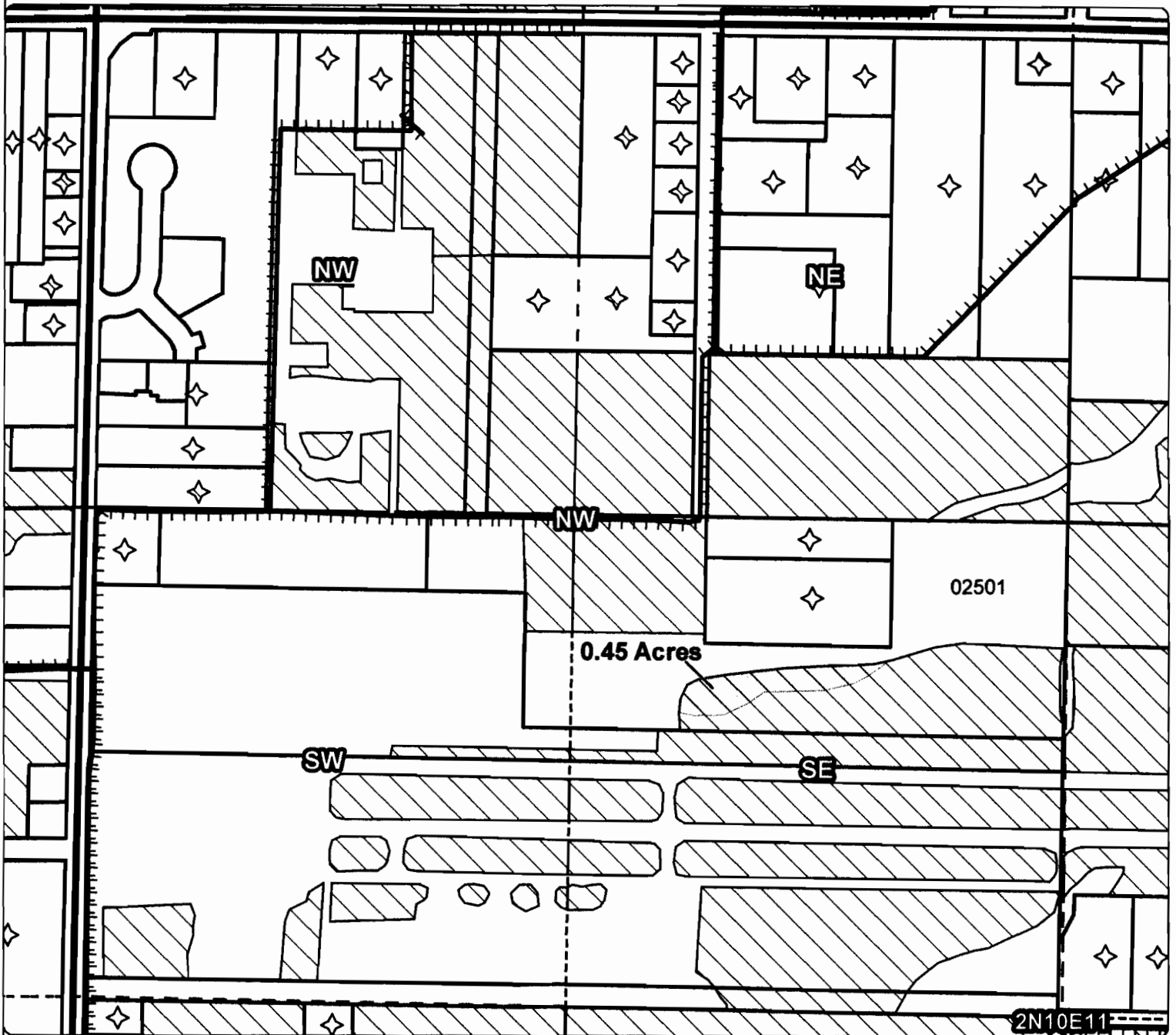
Application for District Transfer

Cert #: 74306

For: Port of Hood River



15



OFF MAP

Taxlot 2501, 2N10E11SEW: 0.45 Acres OFF, 7.6 Acres Remaining

RECEIVED

JAN 31 2013

WATER RESOURCES DEPT
SALEM, OREGON

- Point of Diversion
- Canals
- Taxlots
- Transfer
- Place of Use



1 inch = 400 feet
December 2012



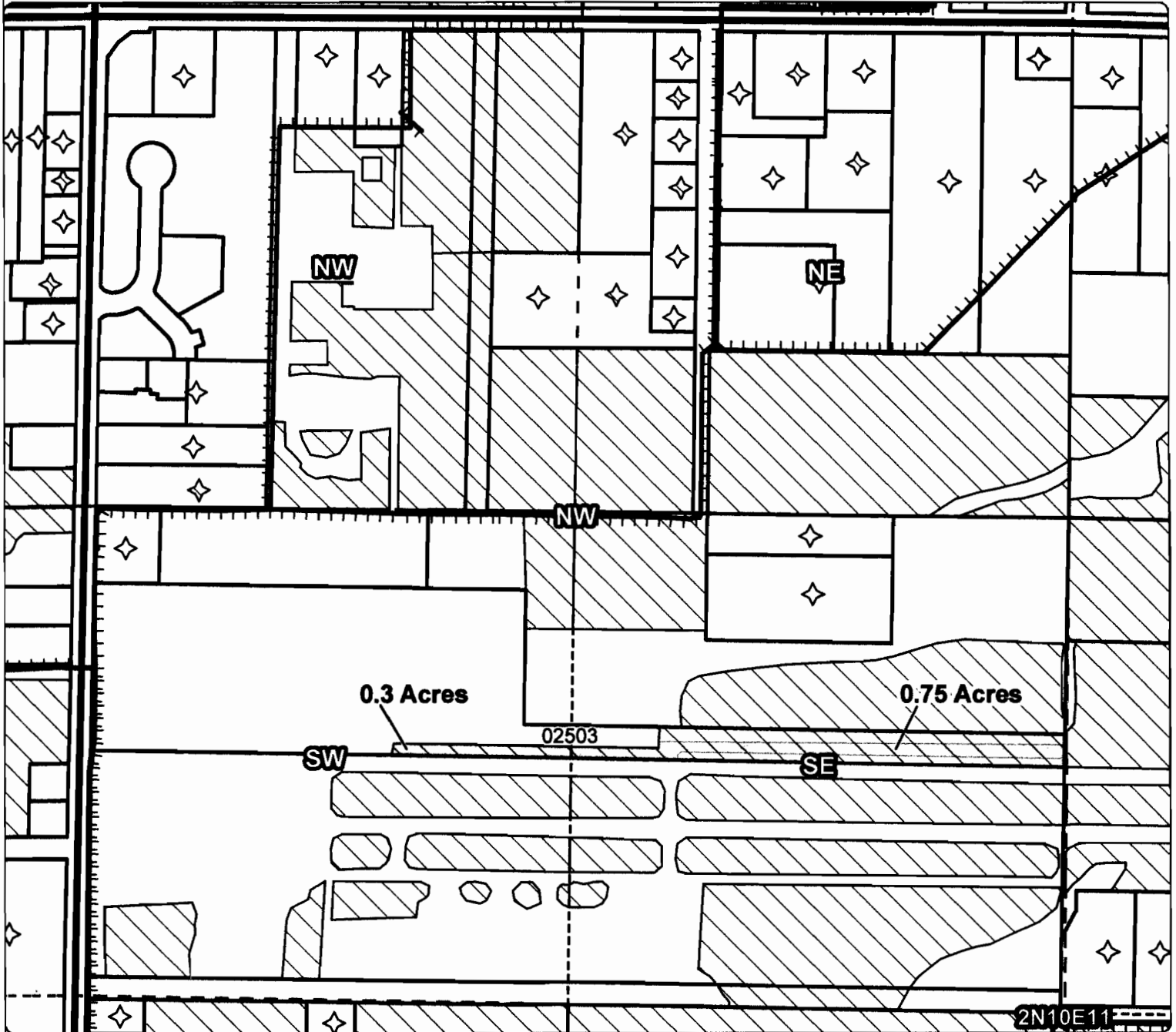
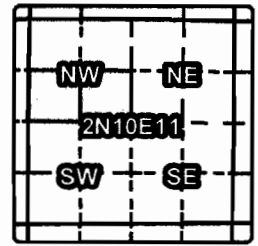
Farmers Irrigation District

Application for District Transfer

Cert #: 74306

For: Port of Hood River






#16



OFF MAP

Taxlot 2503, 2N10E11SE: 0.75 Acres OFF, 1.7 Acres Remaining

Taxlot 2503, 2N10E11SW: 0.3 Acres OFF, 0 Acres Remaining

-  Point of Diversion
-  Canals
-  Taxlots
-  Transfer
-  Place of Use

RECEIVED

JAN 31 2013

WATER RESOURCES DEPT
SALEM, OREGON



1 inch = 400 feet
December 2012



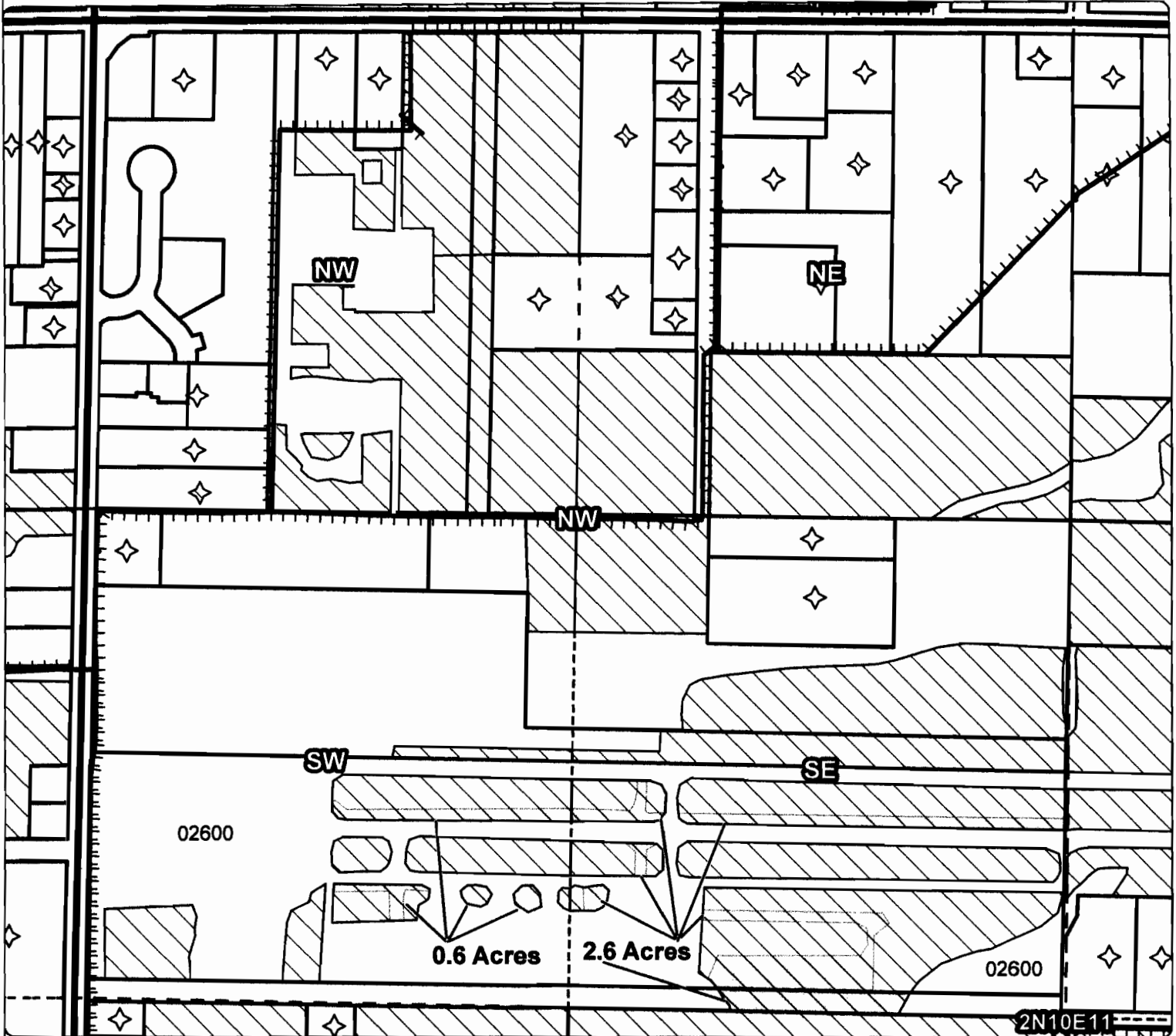
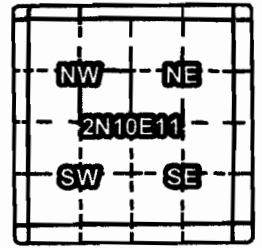
Farmers Irrigation District

Application for District Transfer

Cert #: 74306

For: Port of Hood River

#17



OFF MAP

3111 Taxlot 2600, 2N10E11SE: 2.6 Acres OFF, 9.3 Acres Remaining

3111 Taxlot 2600, 2N10E11SW: 0.6 Acres OFF, 4.8 Acres Remaining

RECEIVED

JAN 31 2013

WATER RESOURCES DEPT
SALEM, OREGON

○ Point of Diversion

▬ Canals

▭ Taxlots

▭ Transfer

▨ Place of Use



1 inch = 400 feet
December 2012



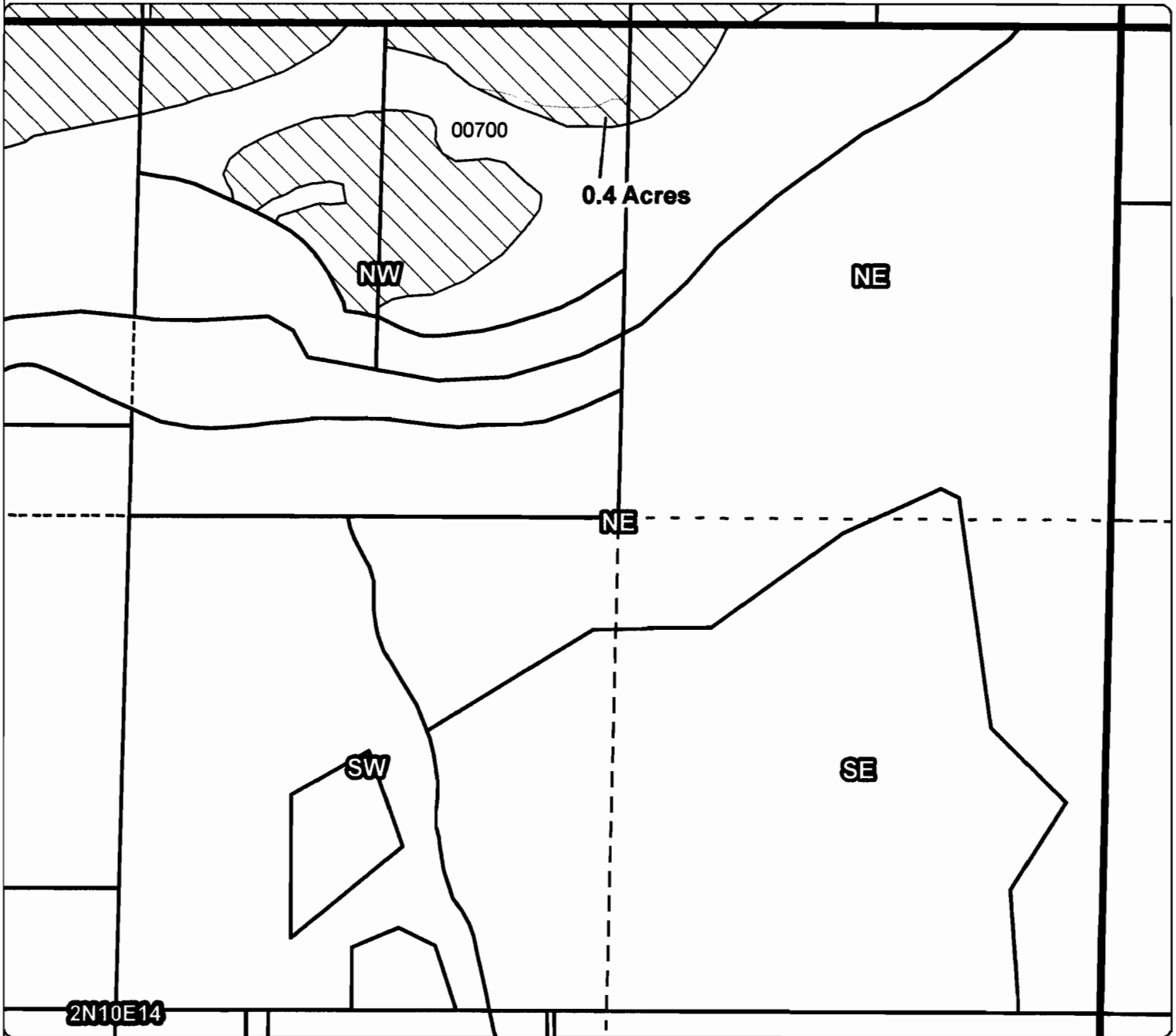
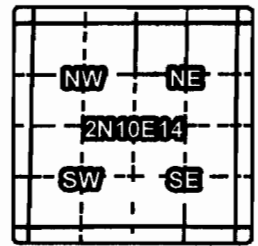
Farmers Irrigation District

Application for District Transfer

Cert #: 74306

For: Benton

#18



OFF MAP

Taxlot 700, 2N10E14NWNE: 0.4 Acres OFF, 5.6 Acres Remaining

RECEIVED

JAN 31 2013

WATER RESOURCES DEPT
SALEM, OREGON



- Point of Diversion
- Canals
- Taxlots
- Transfer
- Place of Use

1 inch = 400 feet
December 2012



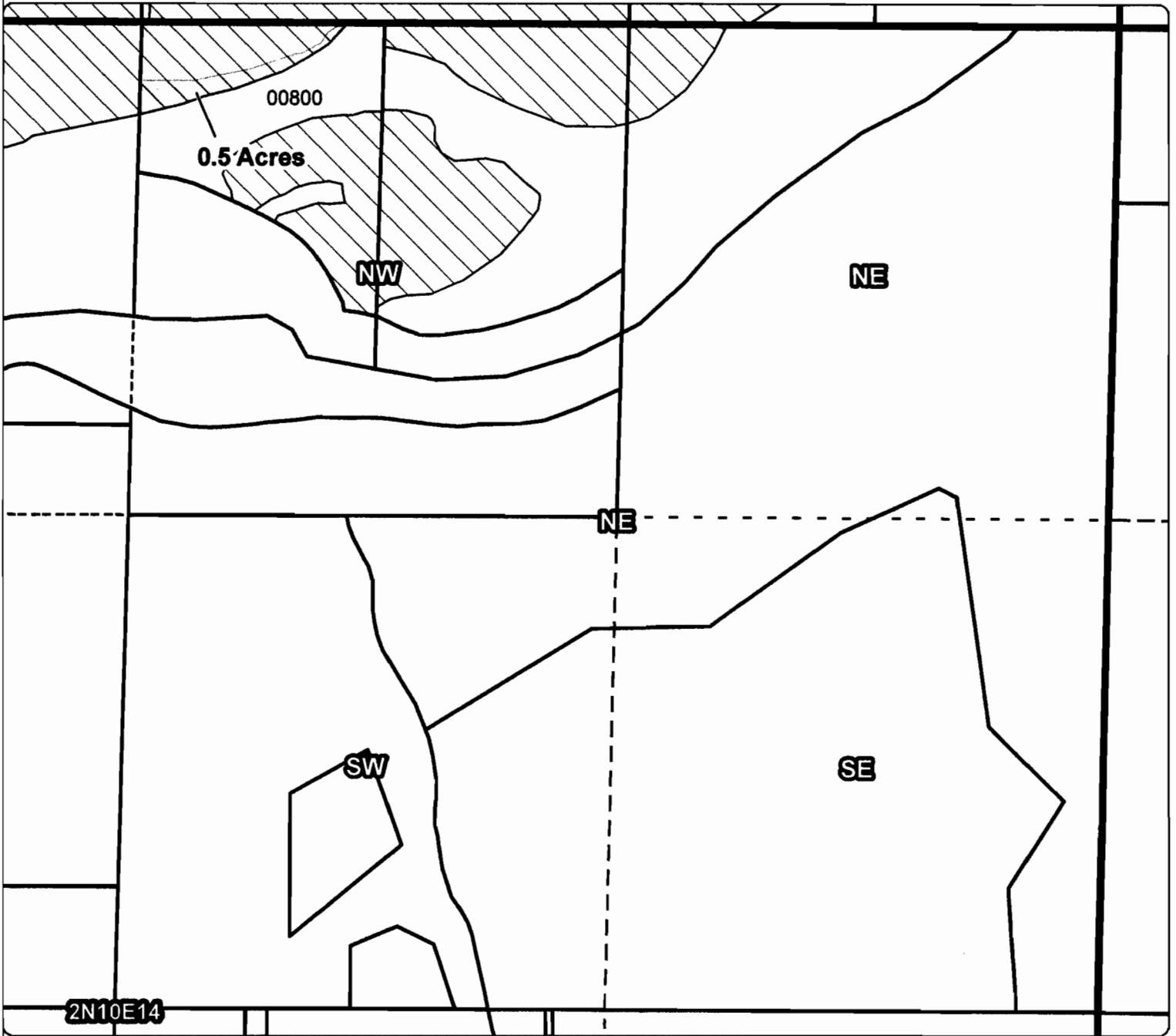
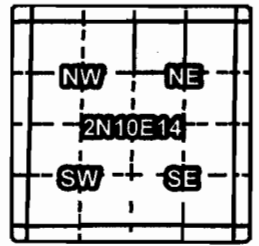
Farmers Irrigation District

Application for District Transfer

Cert #: 74306

For: Benton

#19



OFF MAP

Taxlot 800, 2N10E14NWNE: 0.5 Acres OFF, 4.5 Acres Remaining

RECEIVED

JAN 31 2013

WATER RESOURCES DEPT
SALEM, OREGON



- Point of Diversion
- Canals
- Taxlots
- Transfer
- Place of Use

1 inch = 400 feet
December 2012



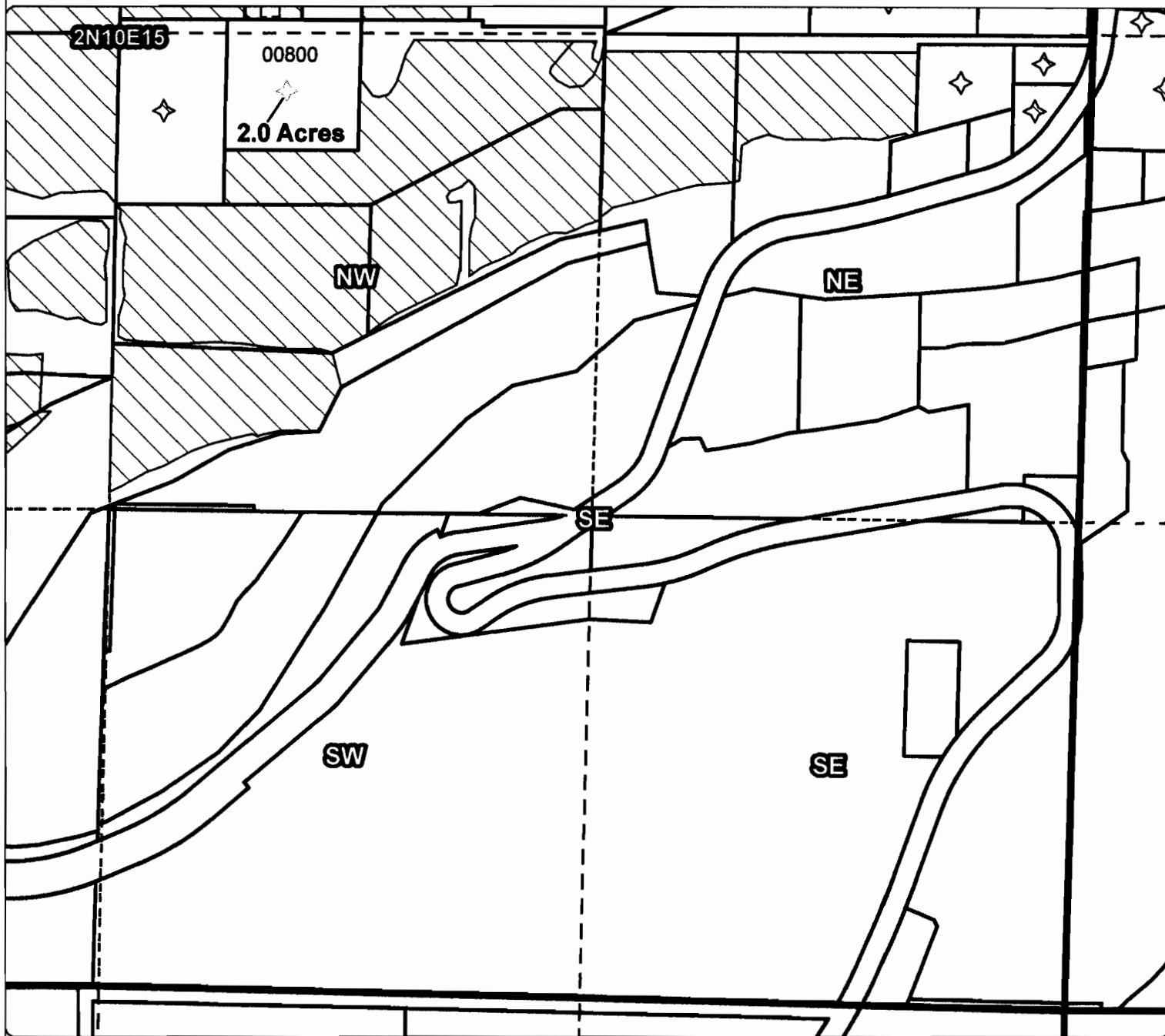
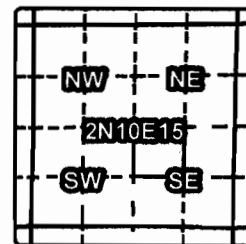
Farmers Irrigation District

Application for District Transfer

Cert #: 74306

For: Randy L. Acree

20



OFF MAP

Taxlot 800, 2N10E15NWSE: 2 Acres OFF, 0 Acres Remaining

RECEIVED

JAN 31 2013

WATER RESOURCES DEPT
SALEM, OREGON



- Point of Diversion
- Canals
- Taxlots
- Transfer
- Place of Use

1 inch = 400 feet
December 2012



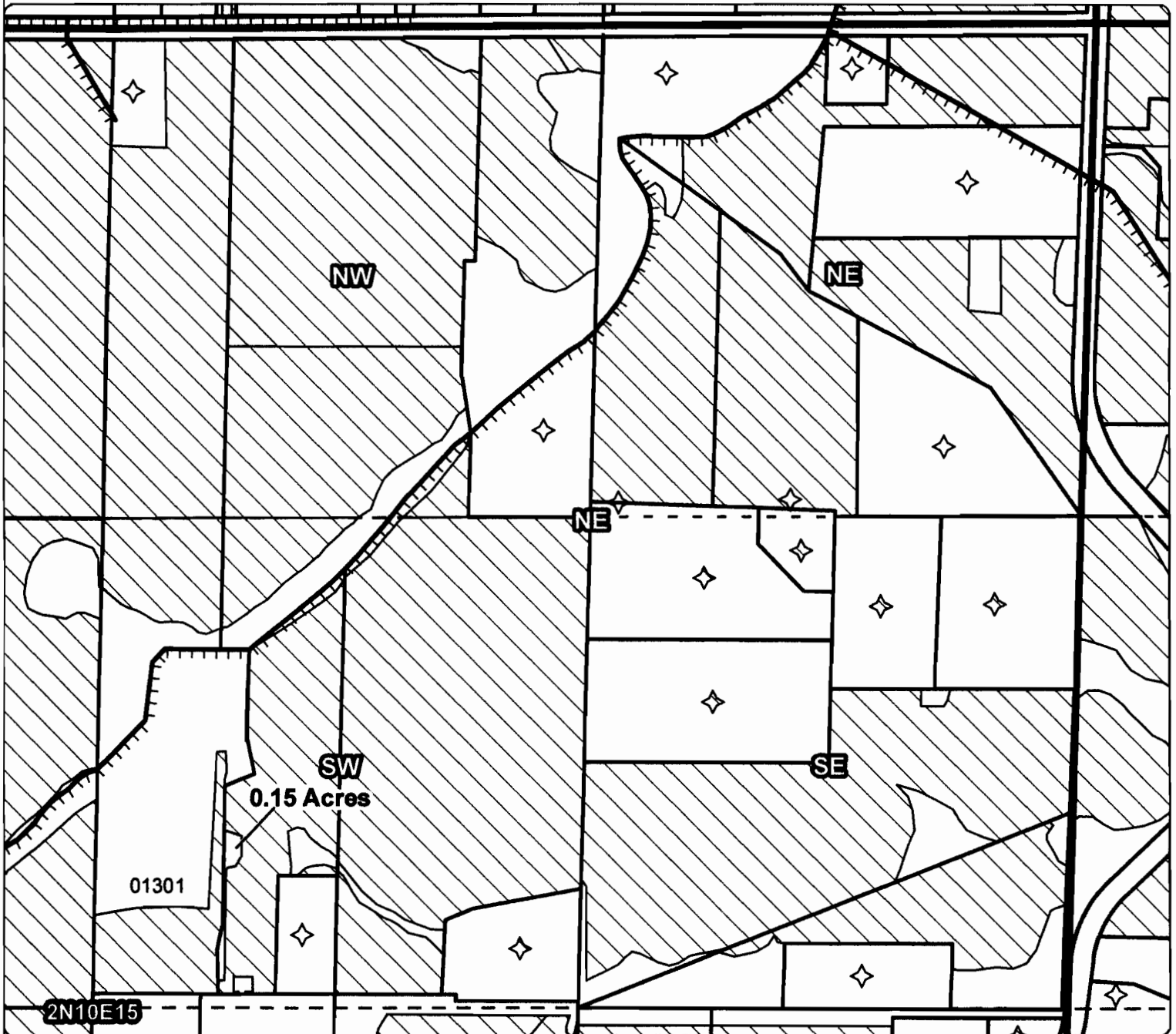
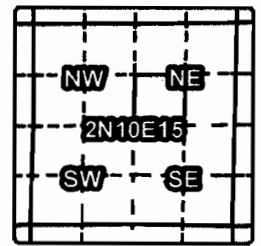
Farmers Irrigation District

Application for District Transfer

Cert #: 74306

For: China Tresemer

#21



OFF MAP






Taxlot 1301, 2N10E15SWNE: 0.15 Acres OFF, 5 Acres Remaining

RECEIVED

JAN 31 2013

WATER RESOURCES DEPT
SALEM, OREGON



-  Point of Diversion
-  Canals
-  Taxlots
-  Transfer
-  Place of Use

1 inch = 400 feet
December 2012

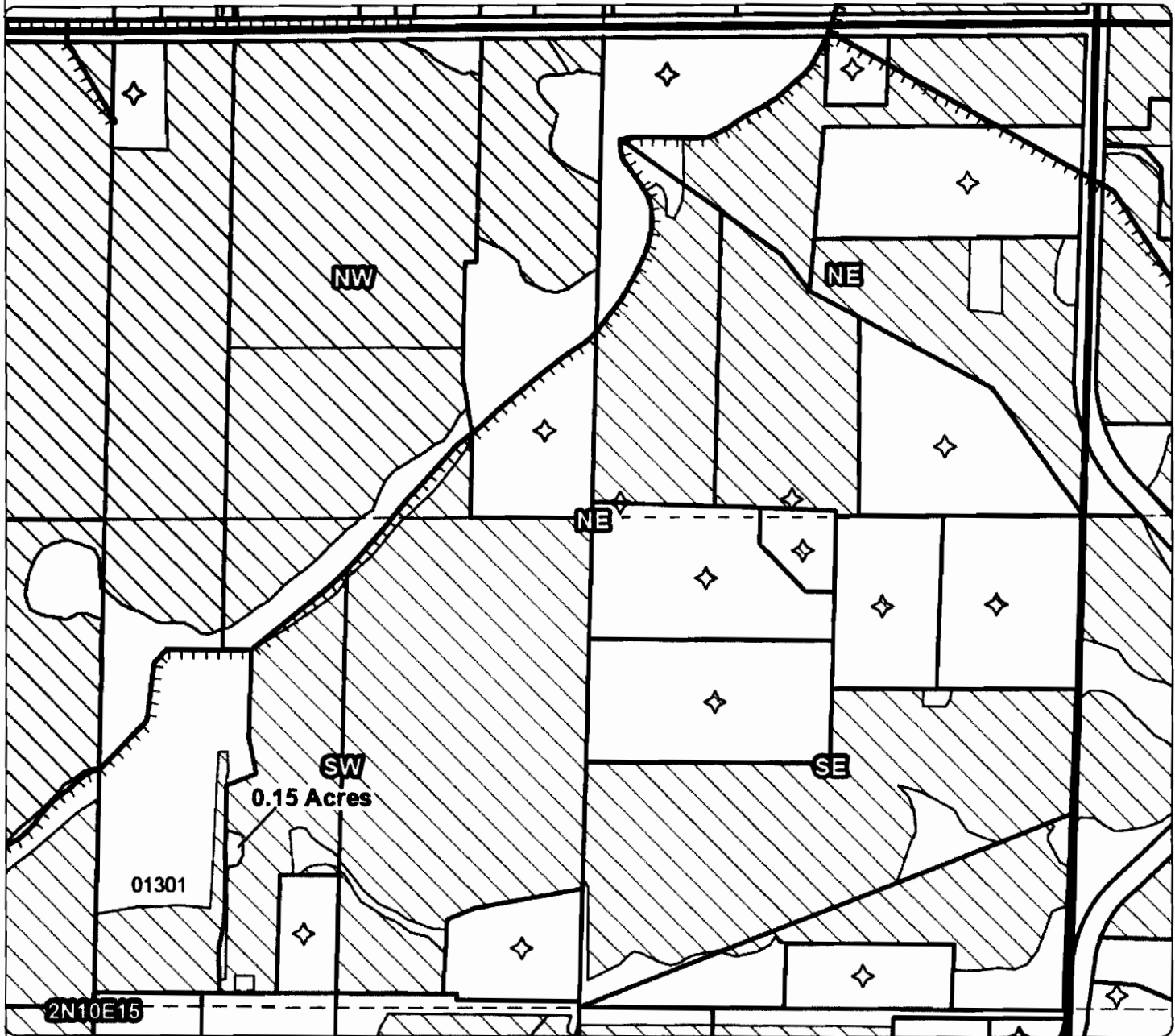
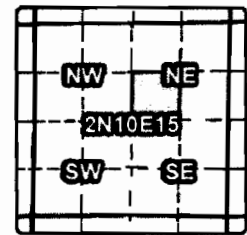


Farmers Irrigation District

Application for District Transfer

Cert #: 87083 ✦
 For: China Tresemer

21



OFF MAP

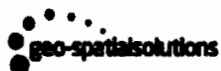
Taxlot 1301, 2N10E15SWNE: 0.15 Acres OFF, 5 Acres Remaining

RECEIVED

JAN 31 2013

WATER RESOURCES DEPT
 SALEM, OREGON

- Point of Diversion
- ▬▬▬ Canals
- ▭ Taxlots
- ▭ Transfer
- ▭ Place of Use



1 inch = 400 feet
 December 2012



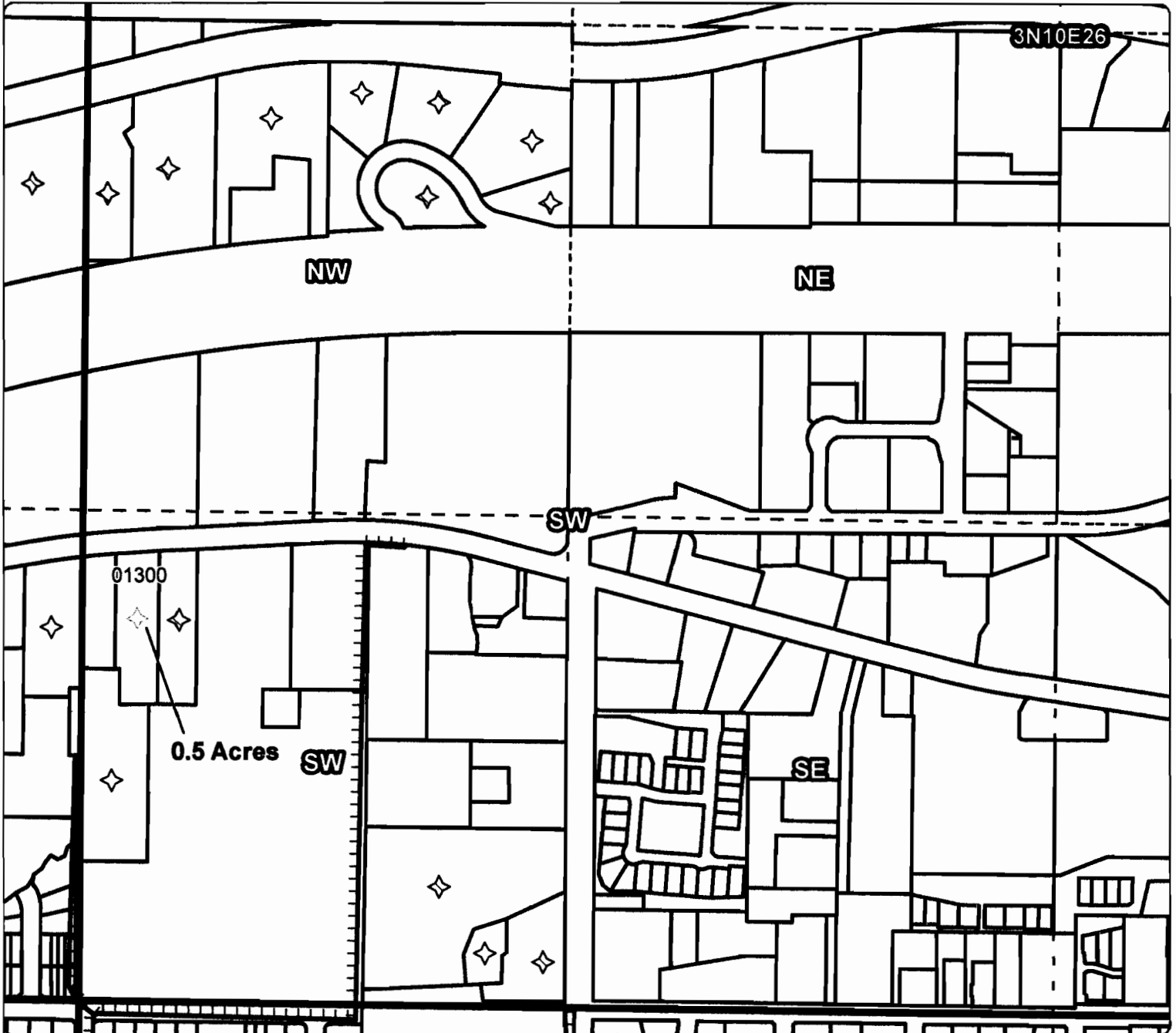
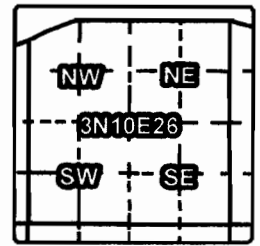
Farmers Irrigation District

Application for District Transfer

Cert #: 74306

For: Hood River County

22



OFF MAP

Taxlot 1300, 3N10E26SWSW: 0.5 Acres OFF, 0 Acres Remaining

- Point of Diversion
- Canals
- Taxlots
- Transfer
- Place of Use

RECEIVED

JAN 31 2013

WATER RESOURCES DEPT
SALEM, OREGON

1 inch = 400 feet
December 2012



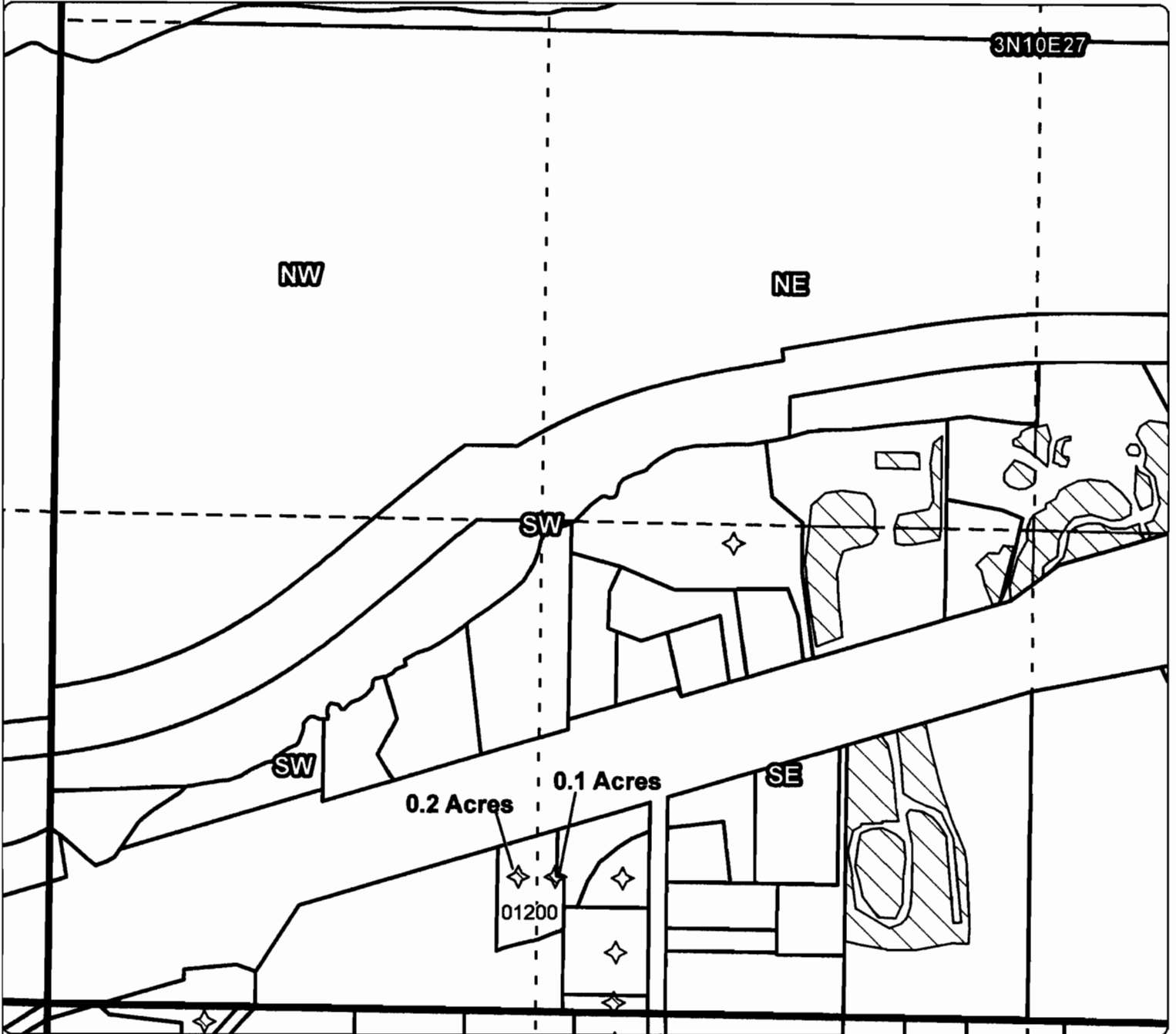
Farmers Irrigation District

Application for District Transfer

Cert #: 74306

For: Cushman






23



OFF MAP

Taxlot 1200, 3N10E27SWSW: 0.2 Acres OFF, 0.45 Acres Remaining

Taxlot 1200, 3N10E27SESW: 0.1 Acres OFF, 0.55 Acres Remaining

-  Point of Diversion
-  Canals
-  Taxlots
-  Transfer
-  Place of Use

RECEIVED

JAN 31 2013

WATER RESOURCES DEPT
SALEM, OREGON



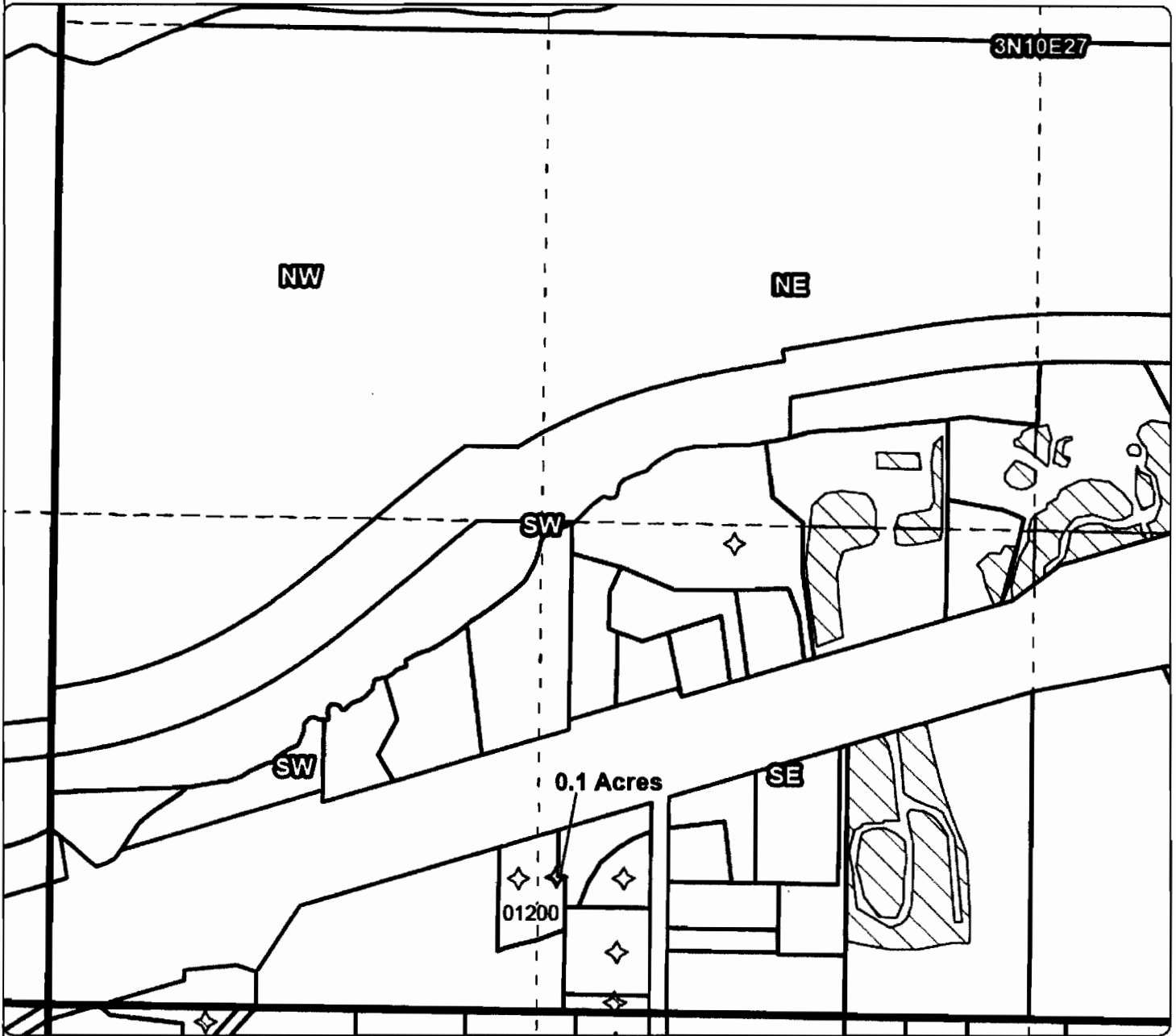
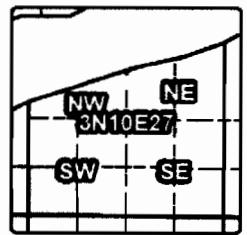
1 inch = 400 feet
December 2012



Farmers Irrigation District
Application for District Transfer

Cert #: 74316 *
 For: Cushman

#23



OFF MAP

Taxlot 1200, 3N10E27SESW: 0.1 Acres OFF, 0.55 Acres Remaining

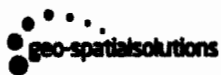
RECEIVED

JAN 31 2013

WATER RESOURCES DEPT
 SALEM, OREGON

- Point of Diversion
- ▬ Canals
- ▭ Taxlots
- ▭ Transfer
- ▭ Place of Use

1 inch = 400 feet
 December 2012



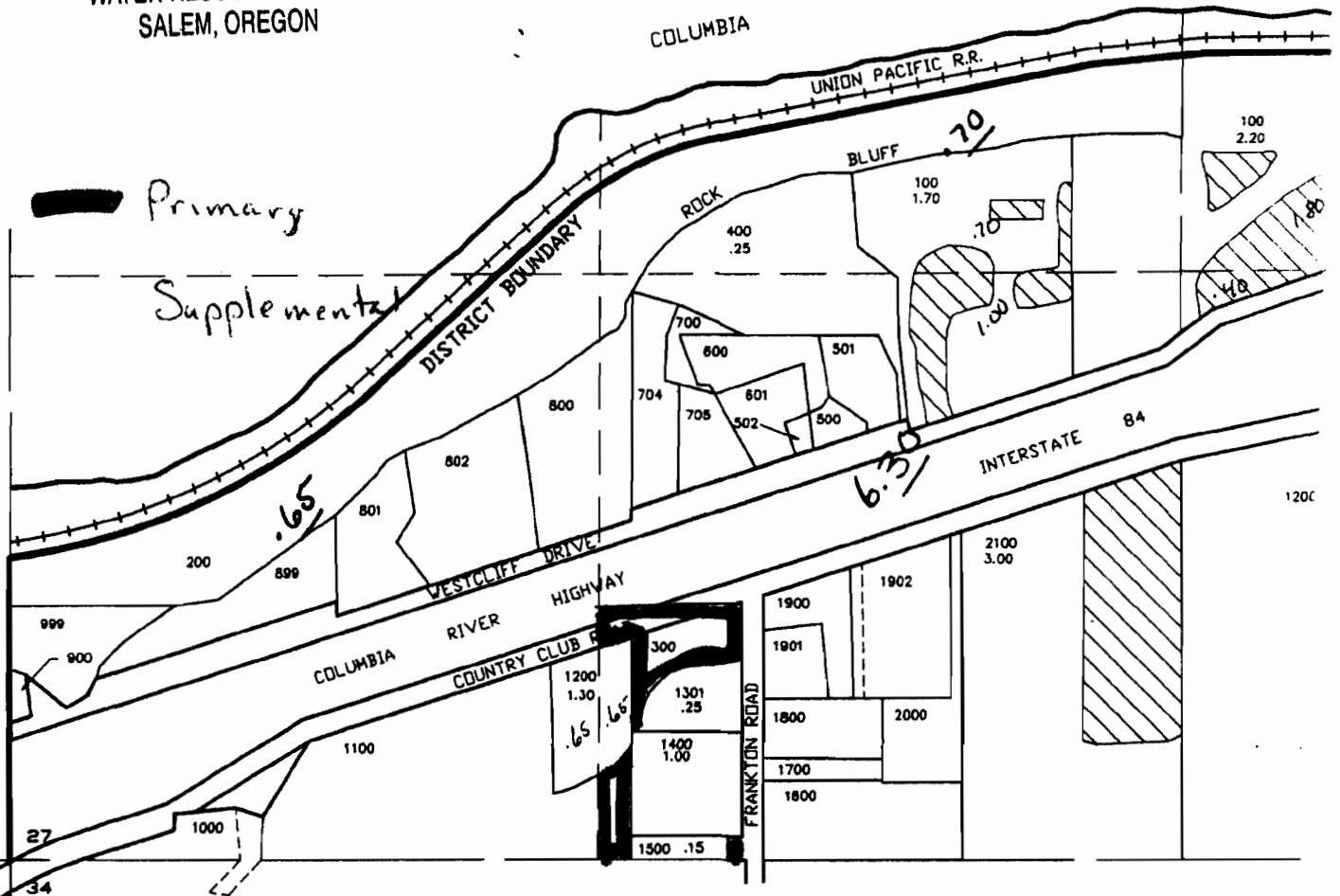
23

RECEIVED

JAN 31 2013

WATER RESOURCES DEPT
SALEM, OREGON

RIVER



28

27

23

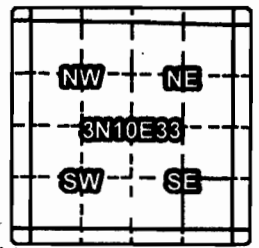
34

Farmers Irrigation District

Application for District Transfer

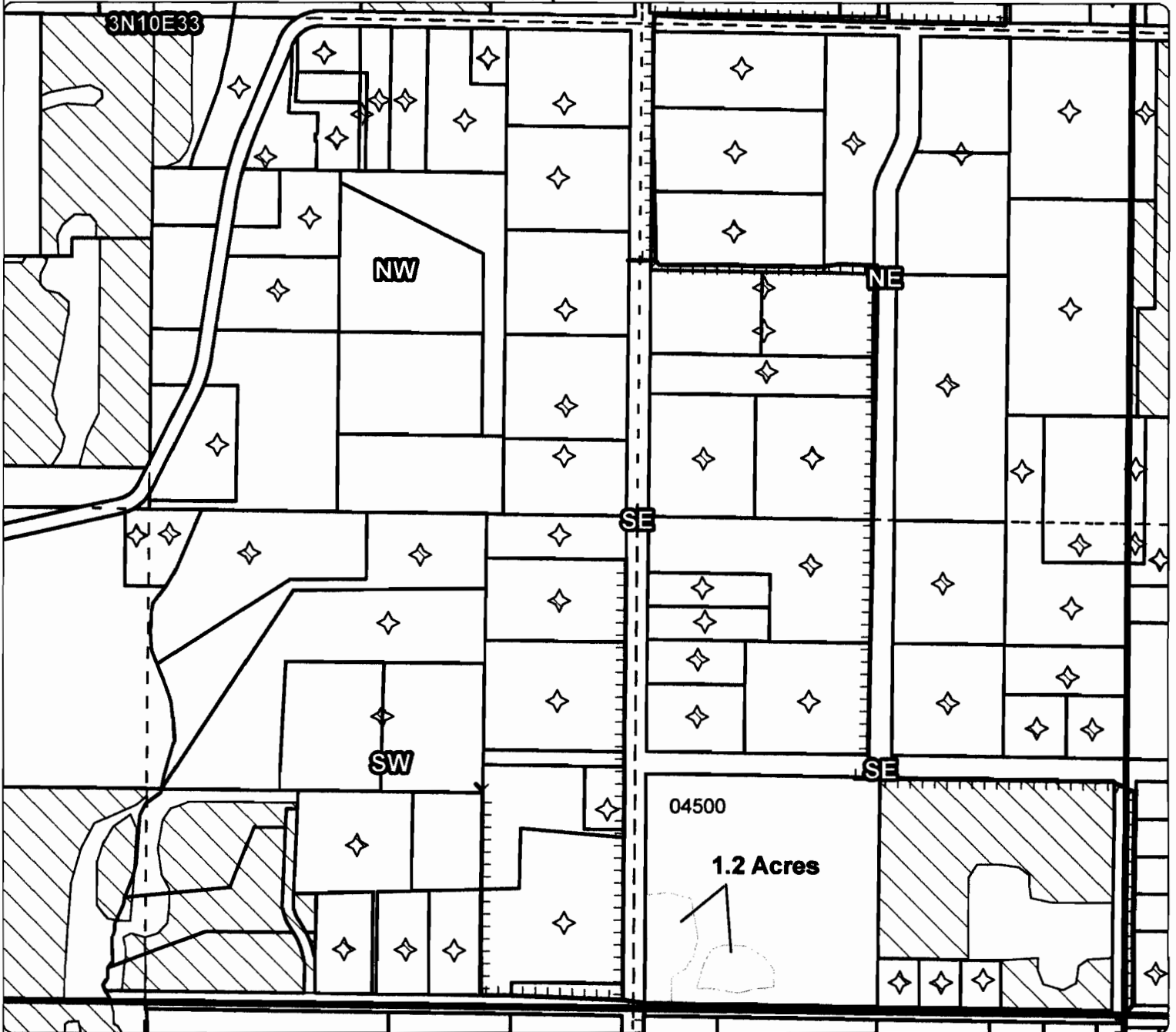
Cert #: 74306
 For: Saddle Club

See ON MAP



#24

Pick up well Log put back down in correct area



OFF MAP

Taxlot 4500, 3N10E33SESE: 1.2 Acres OFF, 0 Acres Remaining

RECEIVED

JAN 31 2013

WATER RESOURCES DEPT
 SALEM, OREGON

- Point of Diversion
- Canals
- Taxlots
- Transfer
- Place of Use



1 inch = 400 feet
 December 2012



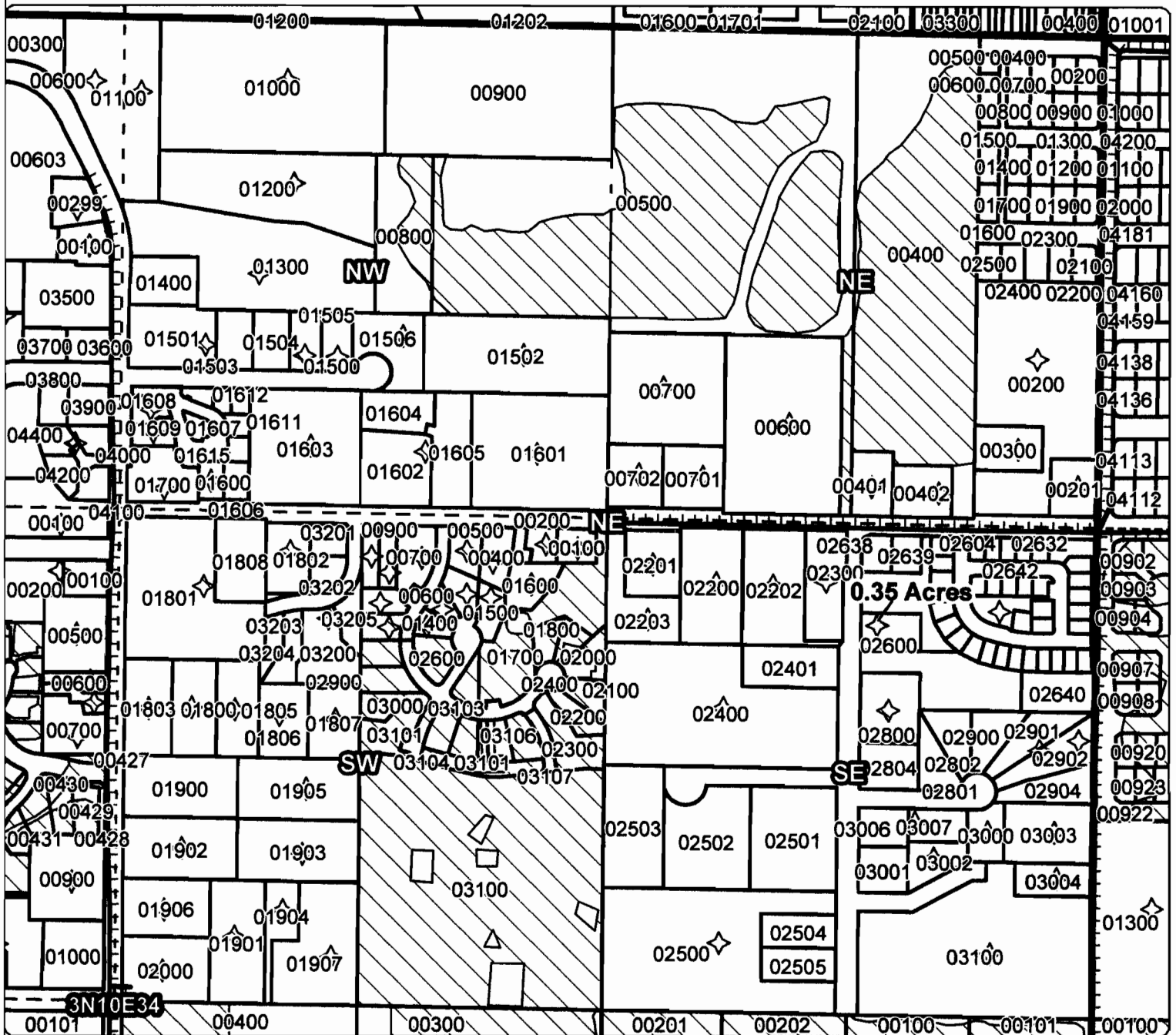
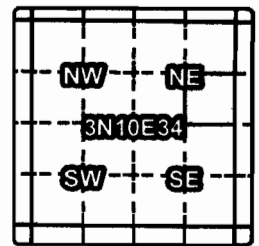
Farmers Irrigation District

Application for District Transfer

Cert #: 74306

For: David Carr

25



OFF MAP






3111 Taxlot 2600, 3N10E34SENE: 0.35 Acres OFF, 0 Acres Remaining

RECEIVED

JAN 31 2013

WATER RESOURCES DEPT
SALEM, OREGON



-  Point of Diversion
-  Canals
-  Taxlots
-  Transfer
-  Place of Use

1 inch = 400 feet
December 2012



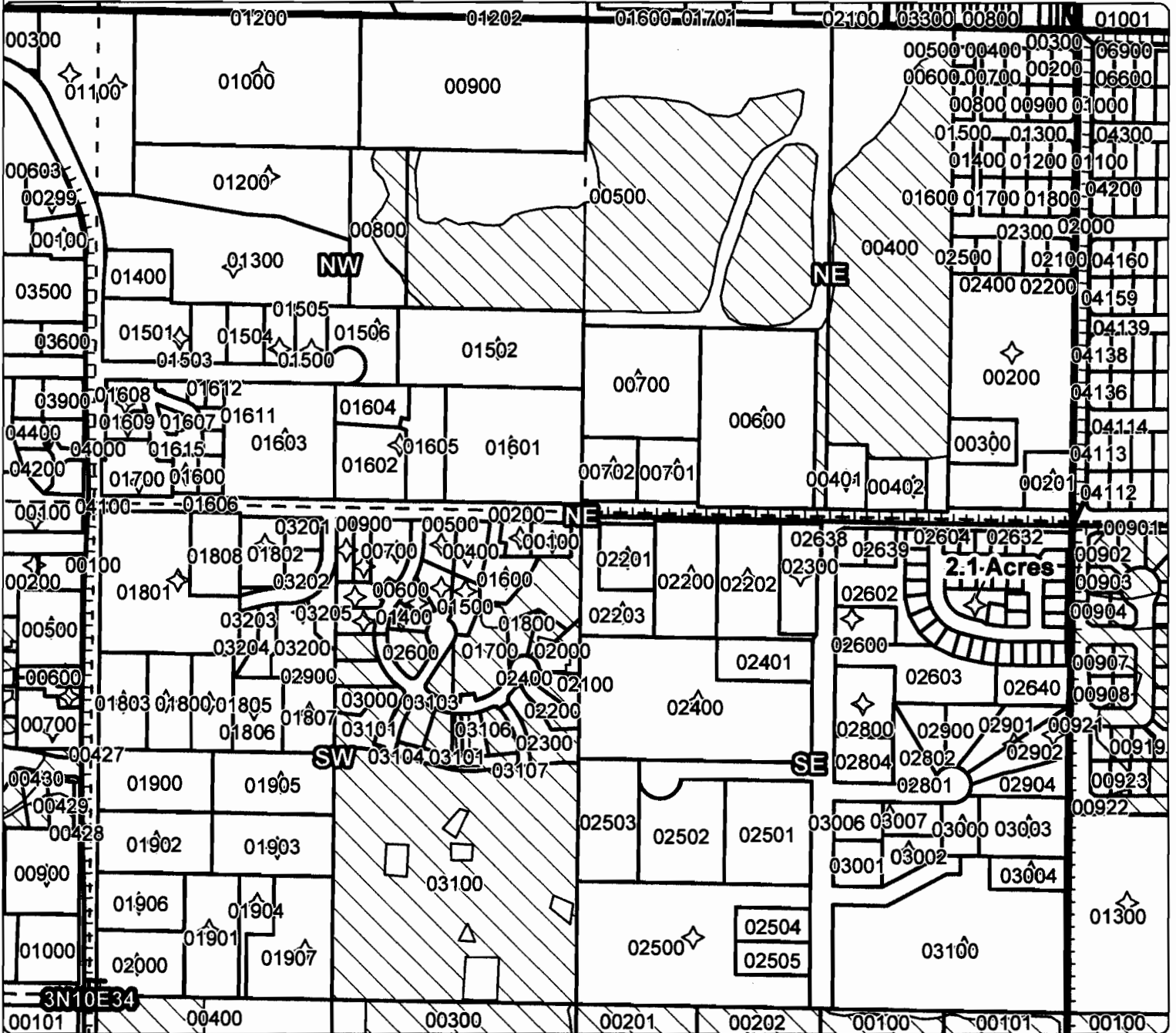
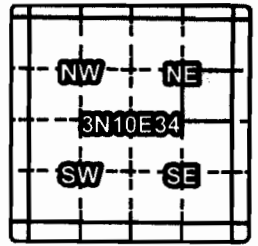
Farmers Irrigation District

Application for District Transfer

Cert #: 74306

For: Rich & Sassara Hope

26



OFF MAP

3111 Taxlot 2602, 3N10E34SENE: 2.1 Acres OFF, 0 Acres Remaining

- Point of Diversion
- ▨ Canals
- ▭ Taxlots
- ▭ Transfer
- ▨ Place of Use

RECEIVED

JAN 31 2013

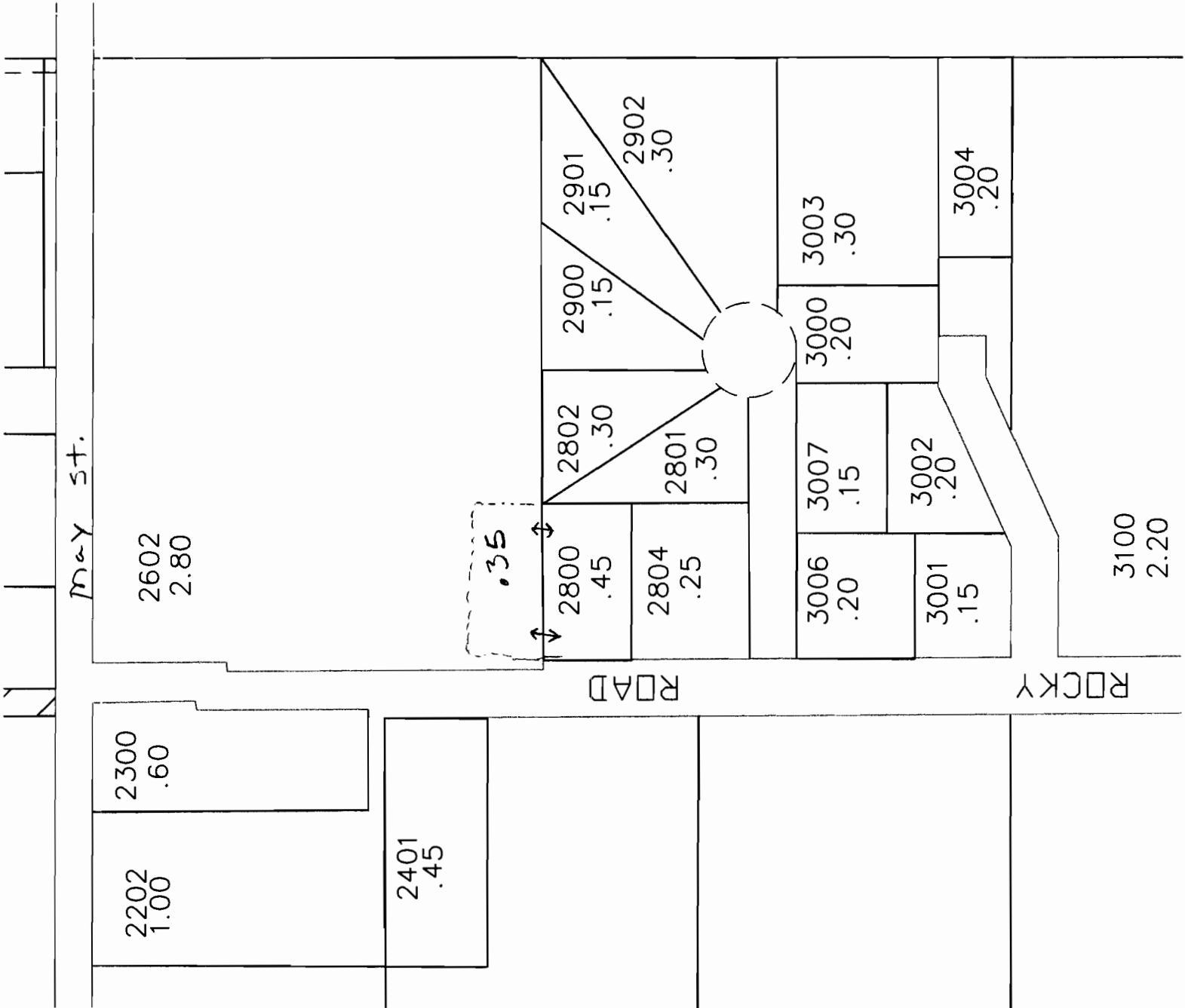
WATER RESOURCES DEPT
SALEM, OREGON



1 inch = 400 feet
December 2012



#26



RECEIVED

JAN 31 2013

WATER RESOURCES DEPT
SALEM, OREGON

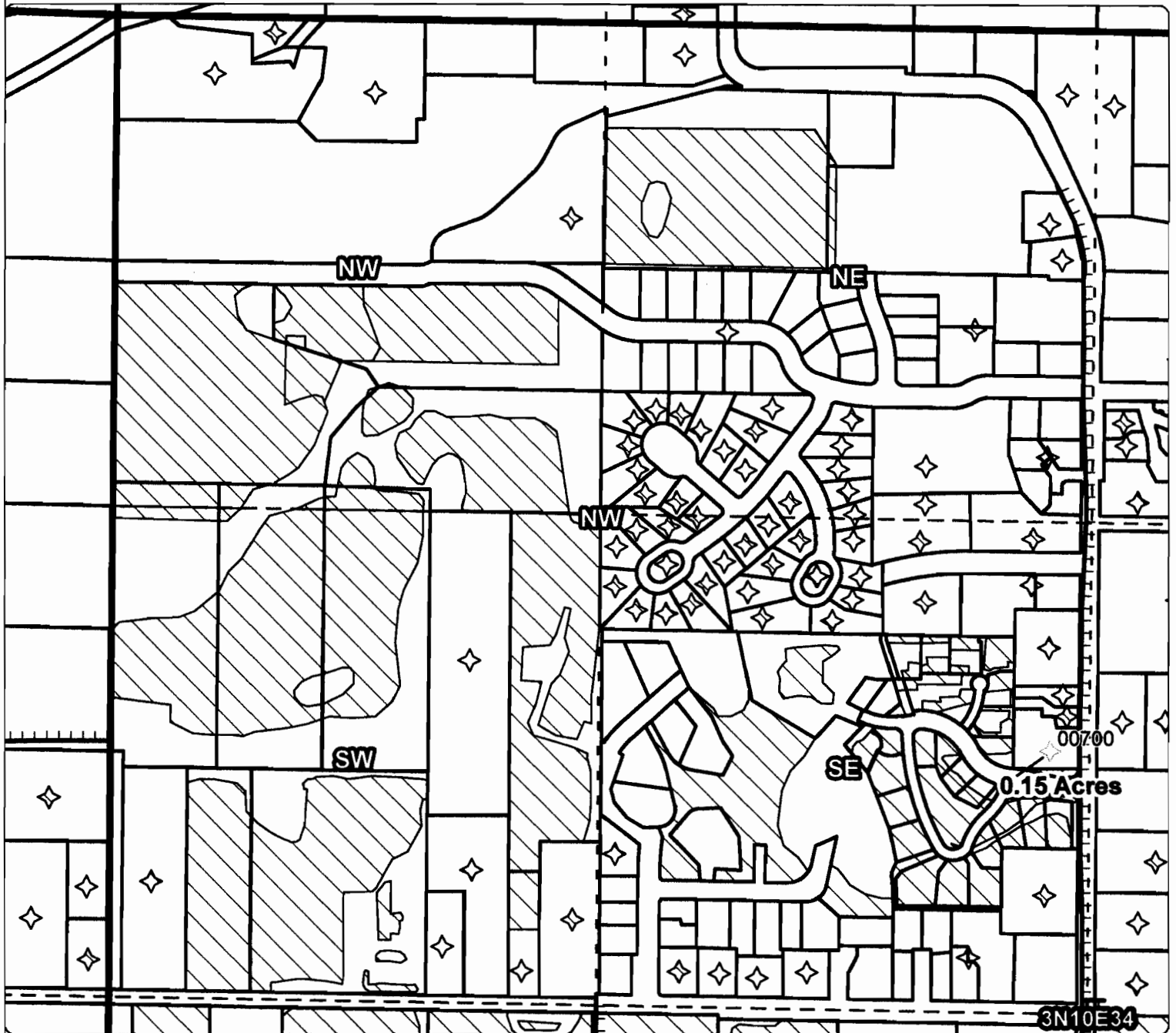
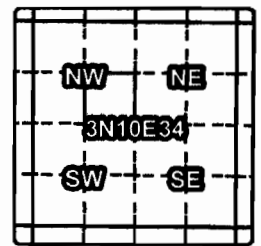
Farmers Irrigation District

Application for District Transfer

Cert #: 74306

For: Scott Parsons

27



OFF MAP

Taxlot 700, 3N10E34SESW: 0.15 Acres OFF, 0 Acres Remaining

RECEIVED

JAN 31 2013

WATER RESOURCES DEPT
SALEM, OREGON

- Point of Diversion
- Canals
- Taxlots
- Transfer
- Place of Use



1 inch = 400 feet
December 2012



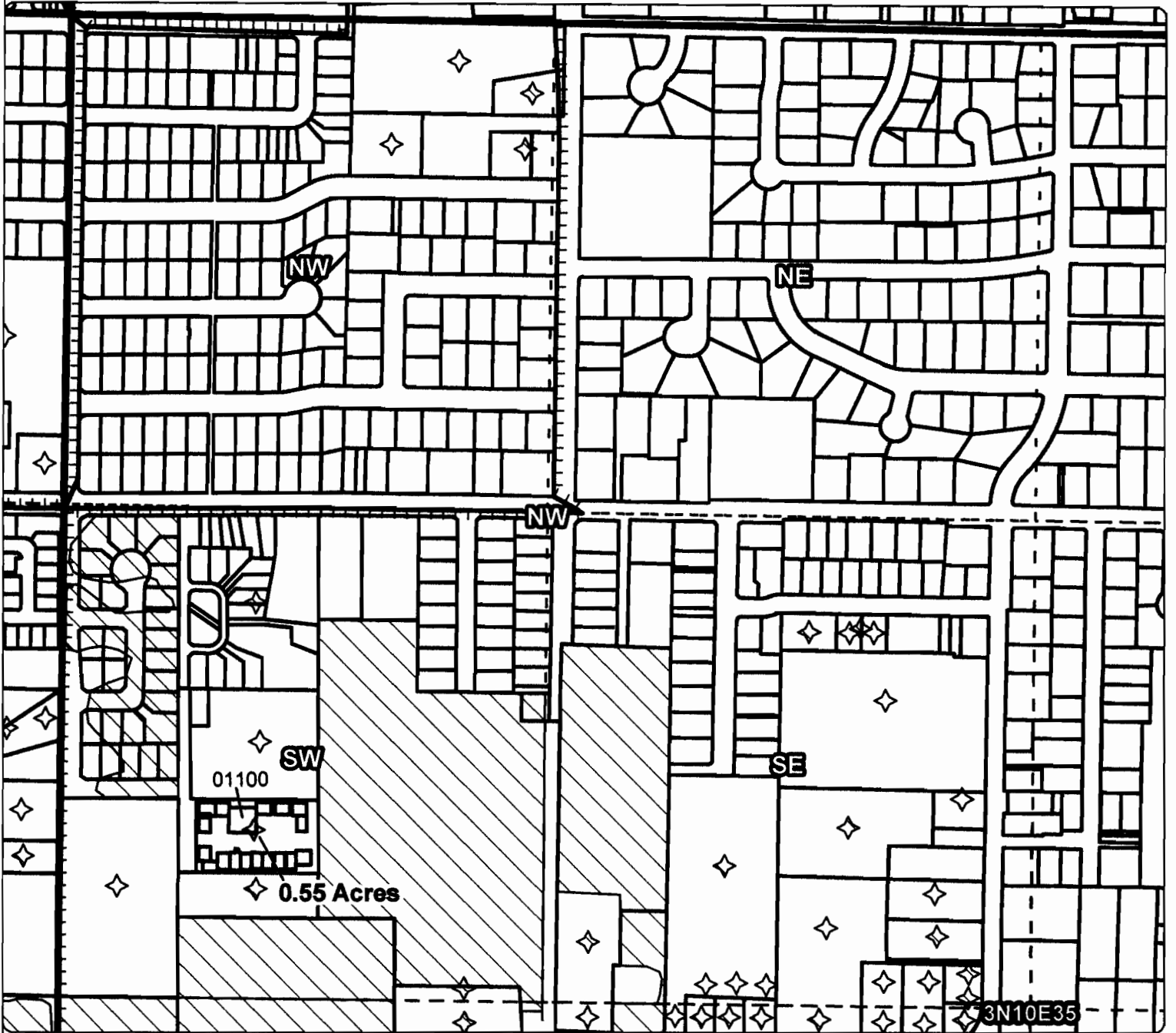
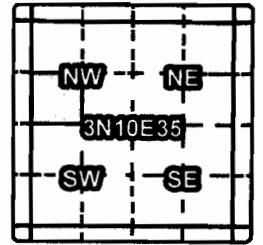
Farmers Irrigation District

Application for District Transfer

Cert #: 74306

For: Cottage Housing LLC

28



OFF MAP

Taxlot 1100, 3N10E35SWNW: 0.55 Acres OFF, 0.75 Acres Remaining

RECEIVED

JAN 31 2013

WATER RESOURCES DEPT
SALEM, OREGON



- Point of Diversion
- ▤ Canals
- ▭ Taxlots
- ▭ Transfer
- ▨ Place of Use

1 inch = 400 feet
December 2012



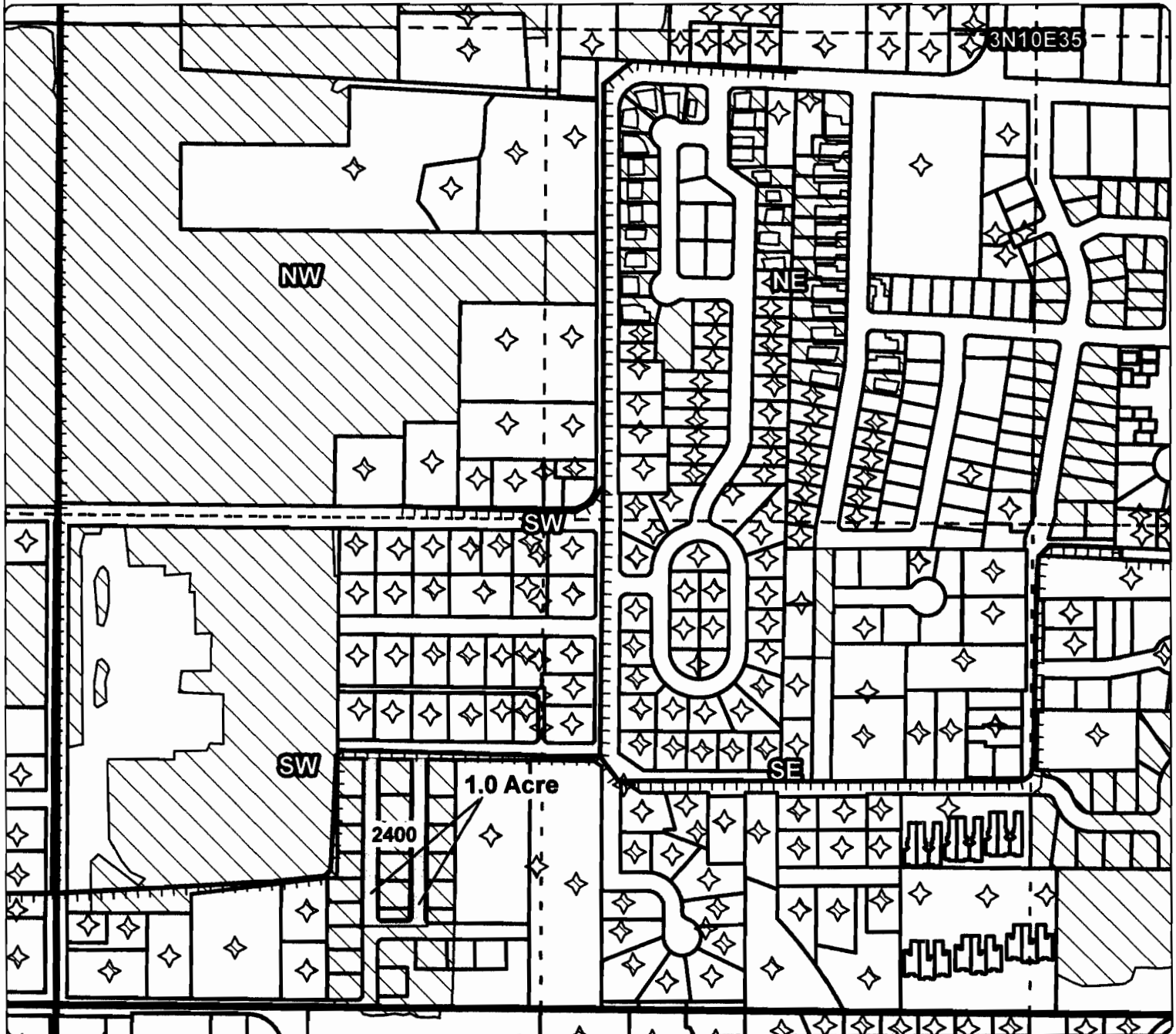
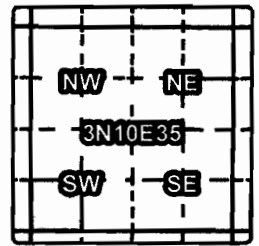
Farmers Irrigation District

Application for District Transfer

Cert #: 74306

For: Smith Properties

#29



OFF MAP






Taxlot 2400, 3N10E35SWSW: 1 Acre OFF, 3.2 Acres Remaining

RECEIVED

JAN 31 2013

WATER RESOURCES DEPT
SALEM, OREGON



-  Point of Diversion
-  Canals
-  Taxlots
-  Transfer
-  Place of Use

1 inch = 400 feet
December 2012

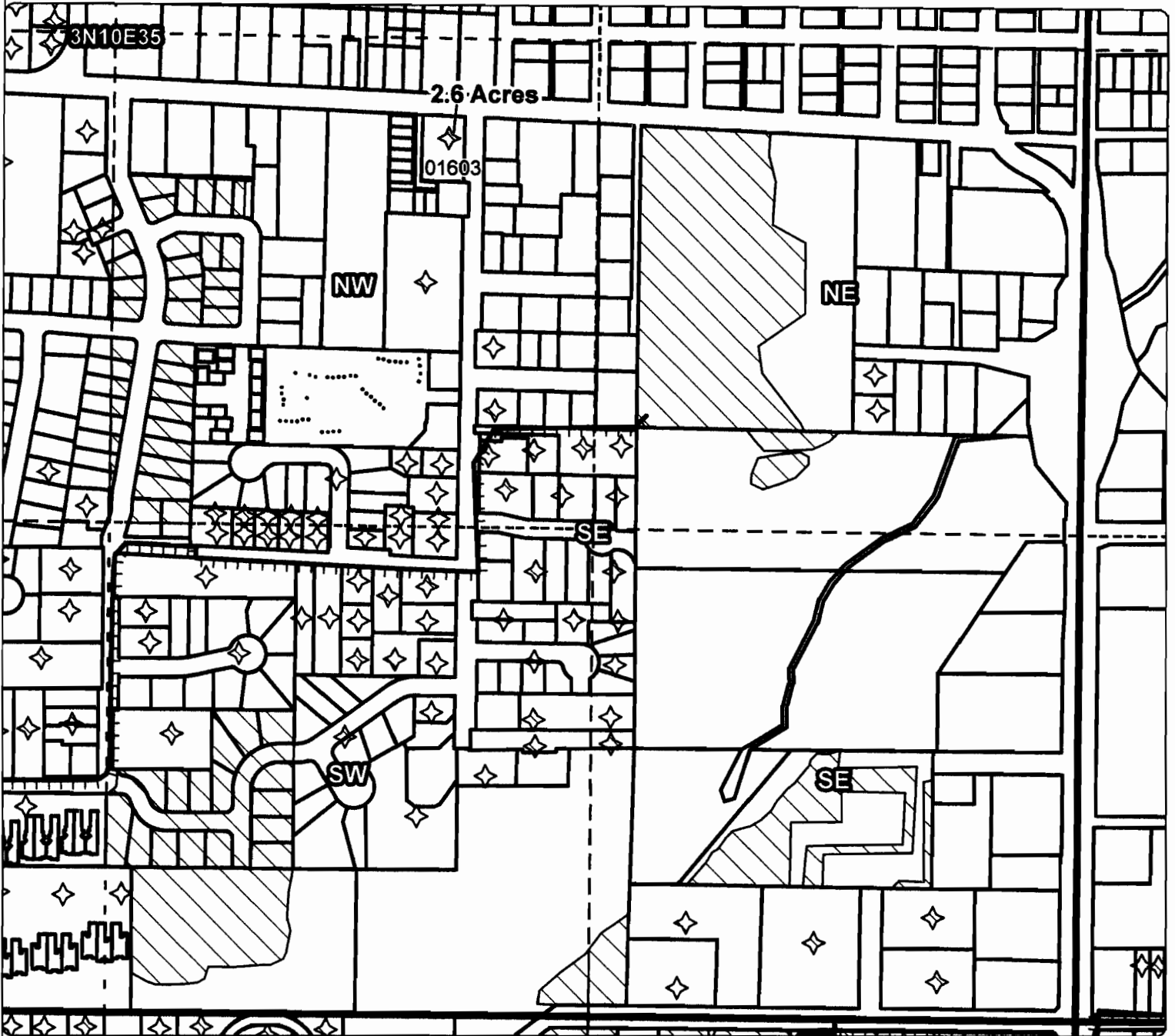
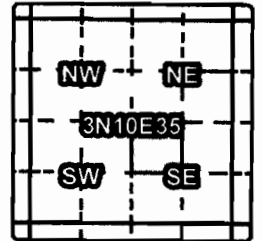


Farmers Irrigation District

Application for District Transfer

Cert #: 74306
 For: Taylor

30



OFF MAP

Taxlot 1603, 3N10E35NWSE: 0.35 Acres OFF, 0 Acres Remaining

RECEIVED

JAN 31 2013

WATER RESOURCES DEPT
 SALEM, OREGON

- Point of Diversion
- Canals
- Taxlots
- Transfer
- Place of Use



1 inch = 400 feet
 December 2012



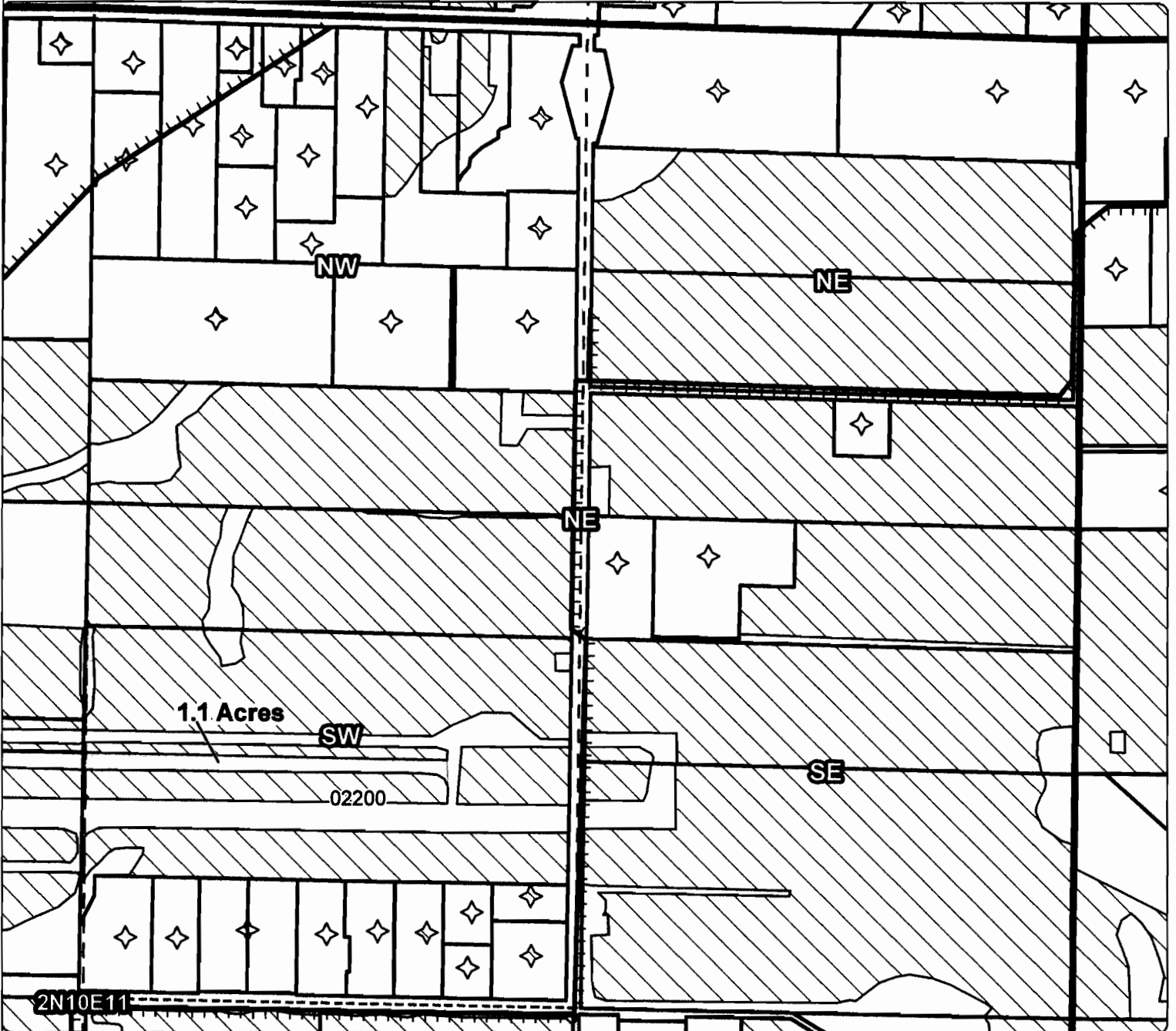
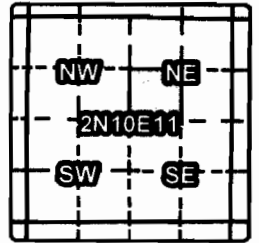
Farmers Irrigation District

Application for District Transfer

Cert #: 74306

For: Port of Hood River

#31



ON MAP

Taxlot 02200, 2N10E11SWNE: 1.1 Acres ON, 16.1 Acres Total

RECEIVED

JAN 31 2013

WATER RESOURCES DEPT
SALEM, OREGON

- Point of Diversion
- Canals
- Taxlots
- Transfer
- Place of Use



1 inch = 400 feet
December 2012



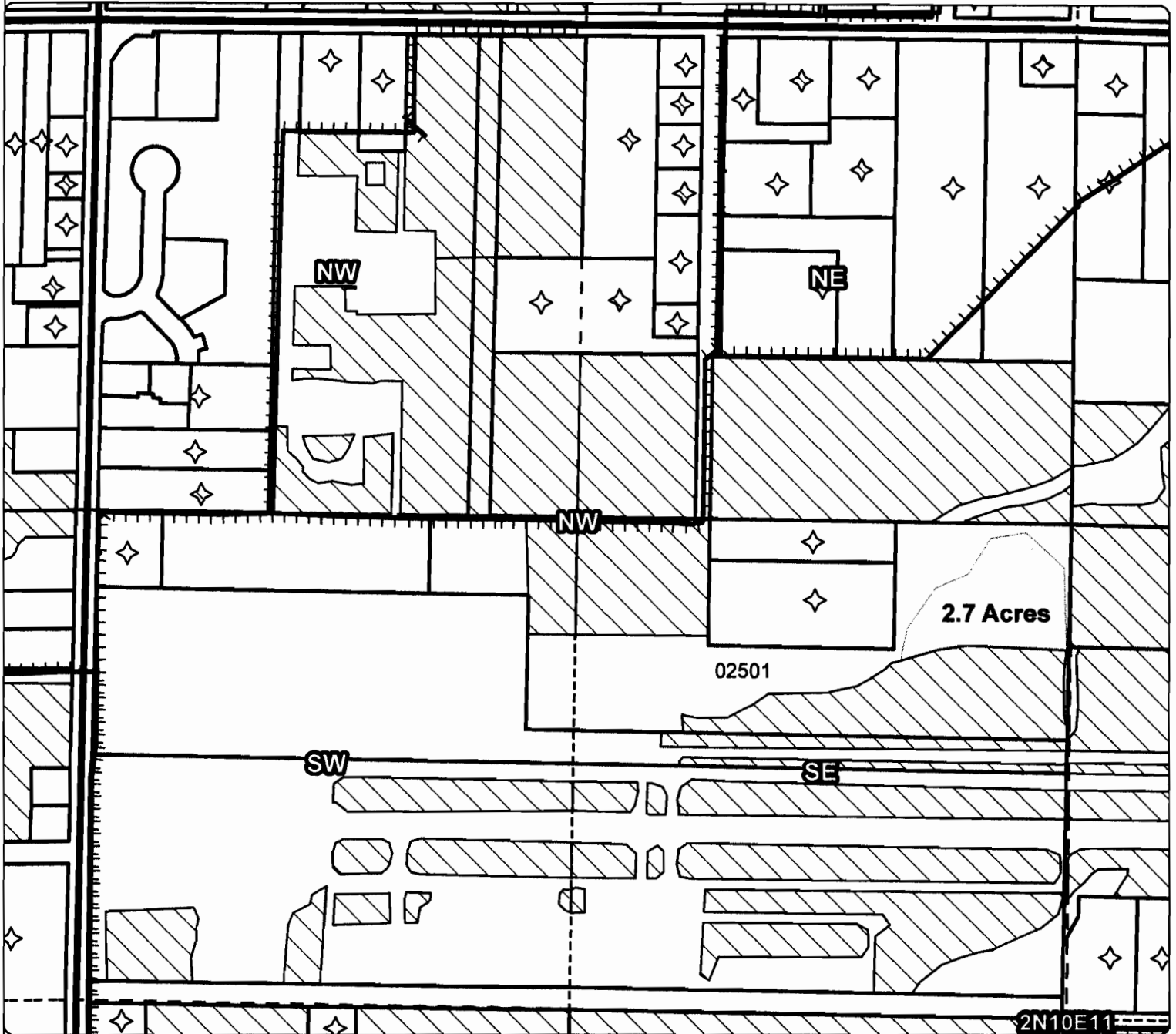
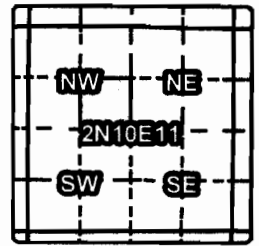
Farmers Irrigation District

Application for District Transfer

Cert #: 74306

For: Port of Hood River

#33



ON MAP

Taxlot 02501, 2N10E11SE: 2.7 Acres ON, 10.3 Acres Total

- Point of Diversion
- Canals
- Taxlots
- Transfer
- Place of Use

RECEIVED

JAN 31 2013

WATER RESOURCES DEPT
SALEM, OREGON



1 inch = 400 feet
December 2012



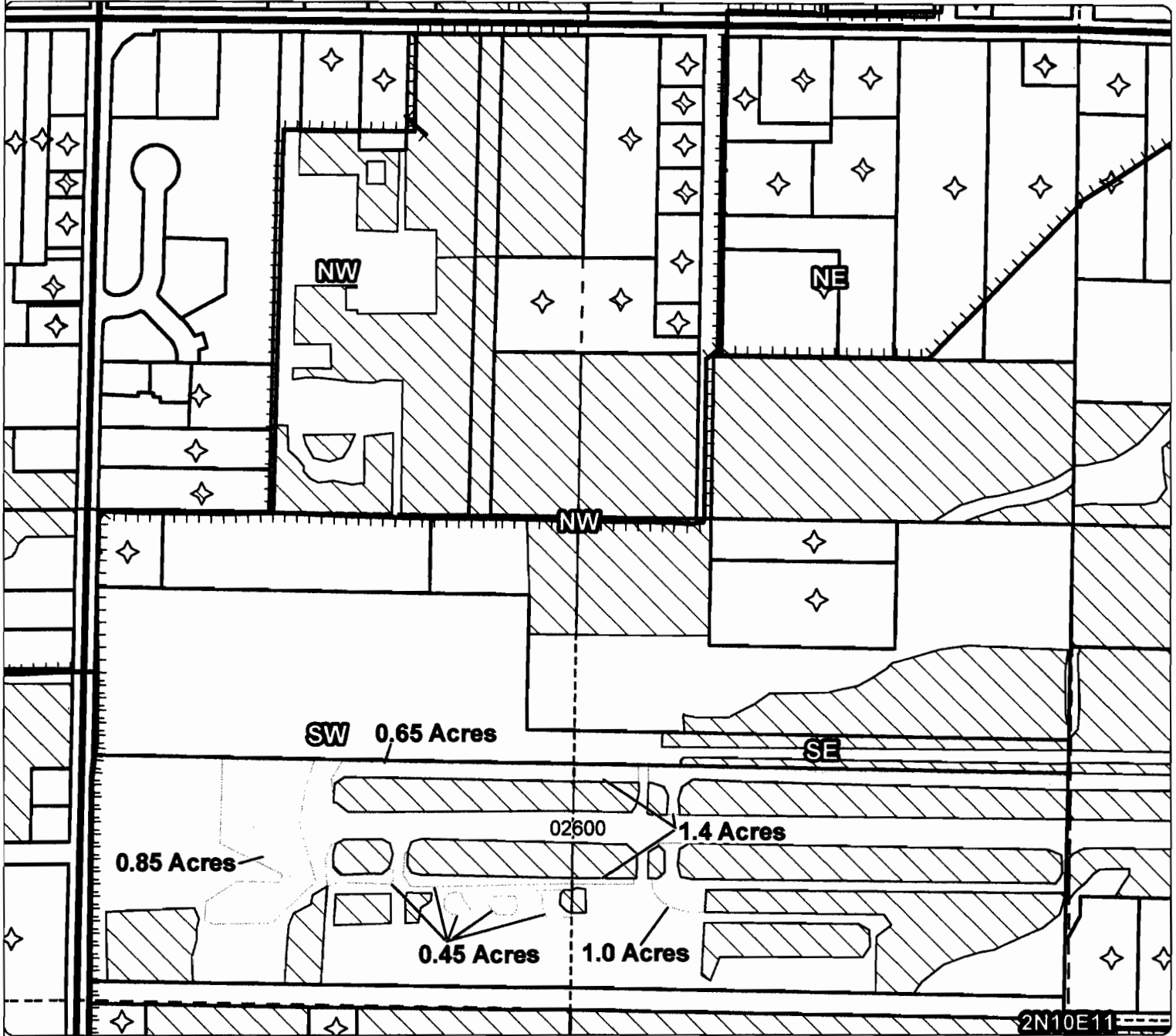
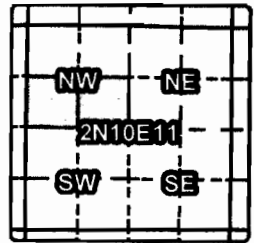
Farmers Irrigation District

Application for District Transfer

Cert #: 74306

For: Port of Hood River

34



ON MAP

Taxlot 02600, 2N10E11SE: 2.4 Acres ON, 11.7 Acres Total
 Taxlot 02600, 2N10E11SW: 1.95 Acres ON, 6.75 Acres Total

RECEIVED

JAN 31 2013

WATER RESOURCES DEPT
 SALEM, OREGON

- Point of Diversion
- ▤ Canals
- ▭ Taxlots
- ▭ Transfer
- ▭ Place of Use



1 inch = 400 feet
 December 2012



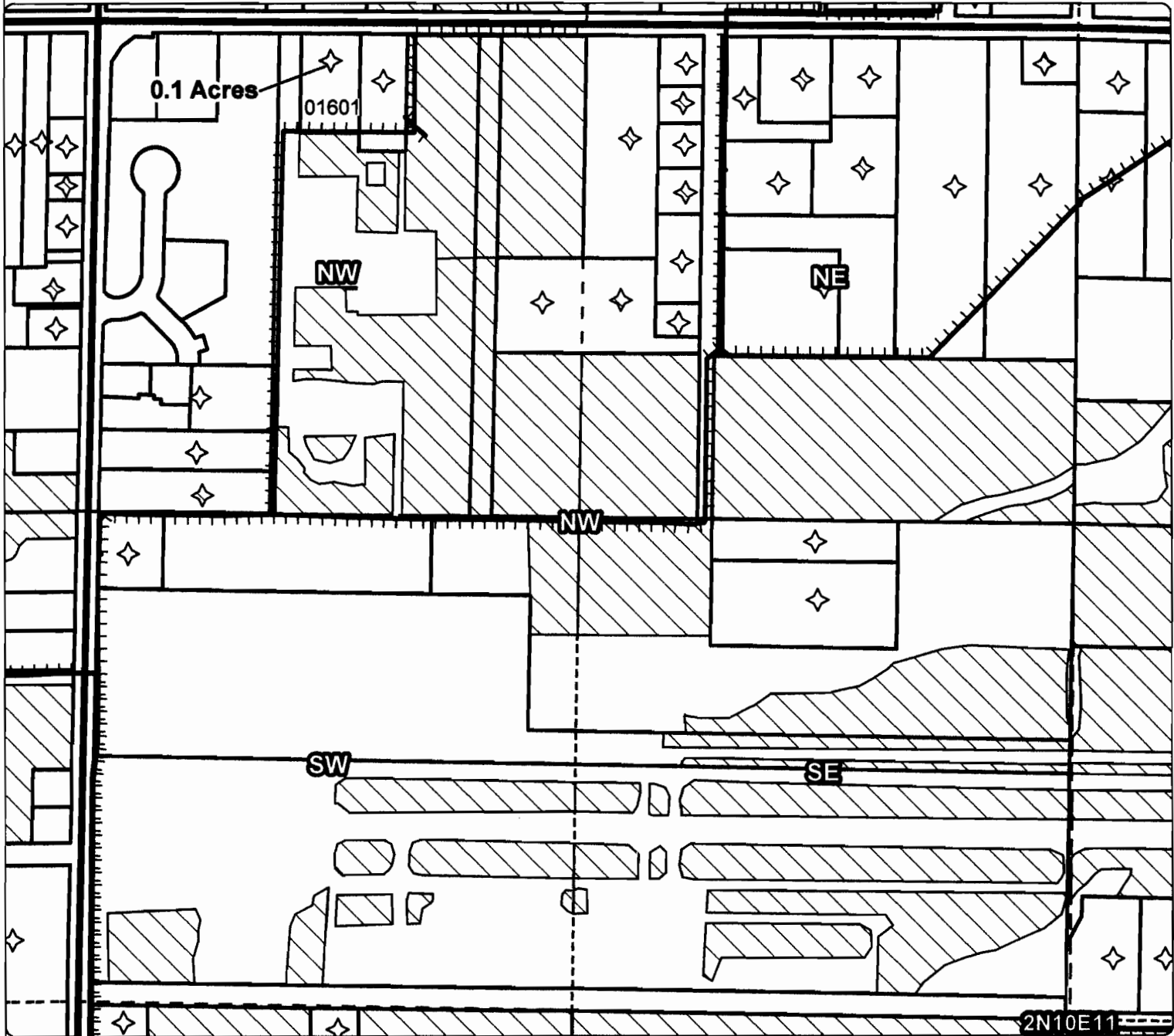
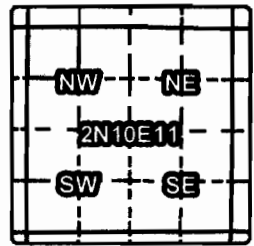
Farmers Irrigation District

Application for District Transfer

Cert #: 74306

For: Kingdom Hall

32



ON MAP

Taxlot 01601, 2N10E11NWNW: 0.1 Acres ON, 0.25 Acres Total

RECEIVED

JAN 31 2013

WATER RESOURCES DEPT
SALEM, OREGON

- Point of Diversion
- Canals
- Taxlots
- Transfer
- Place of Use



1 inch = 400 feet
December 2012



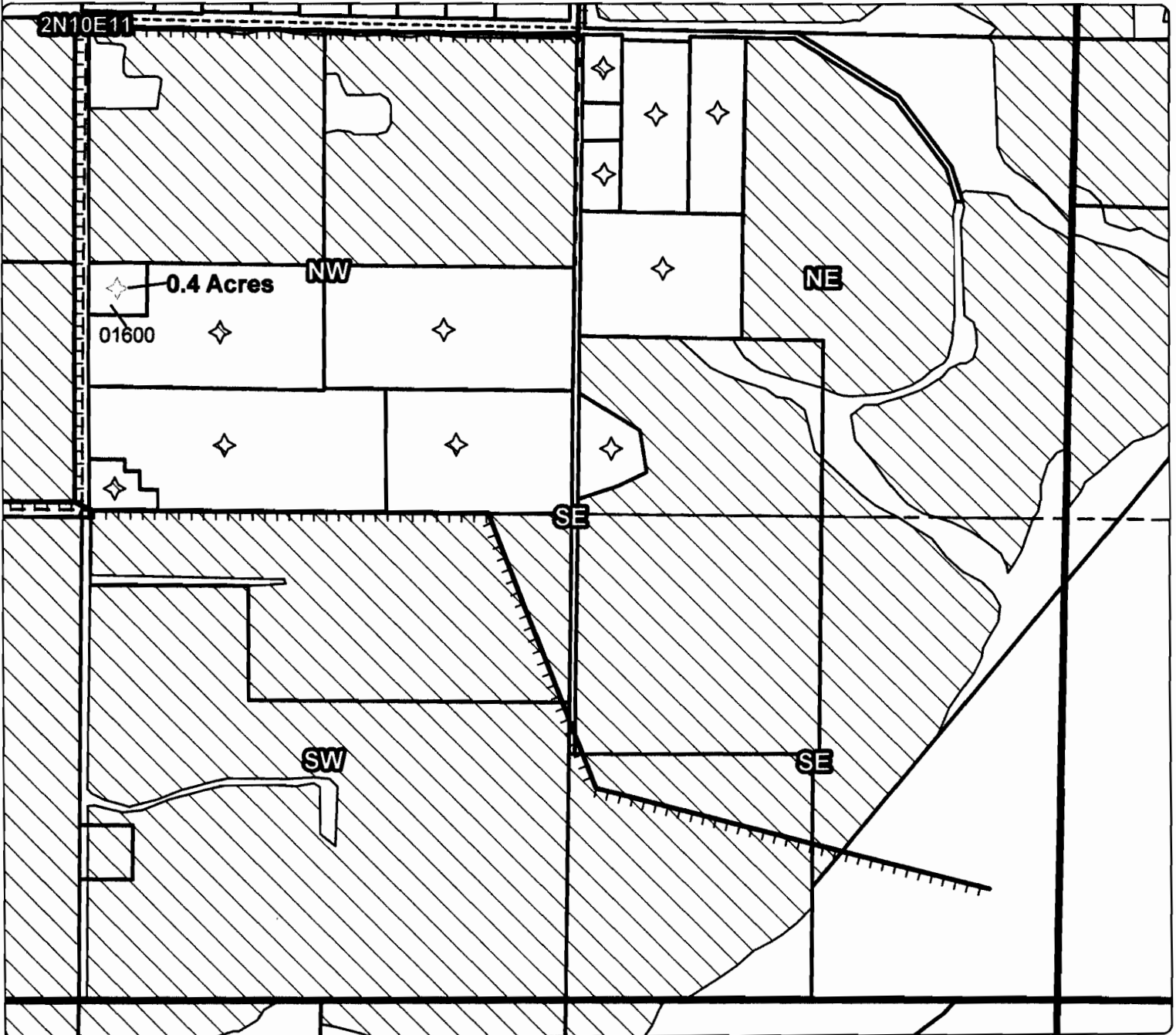
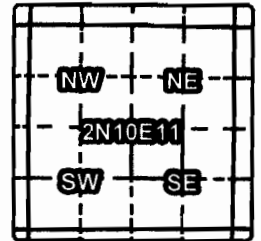
Farmers Irrigation District

Application for District Transfer

Cert #: 74306






For: Bob Benton

#35



ON MAP

Taxlot 01600, 2N10E11NWSE: 0.4 Acres ON, 0.4 Acres Total

-  Point of Diversion
-  Canals
-  Taxlots
-  Transfer
-  Place of Use

RECEIVED

JAN 31 2013

WATER RESOURCES DEPT
SALEM, OREGON



1 inch = 400 feet
December 2012



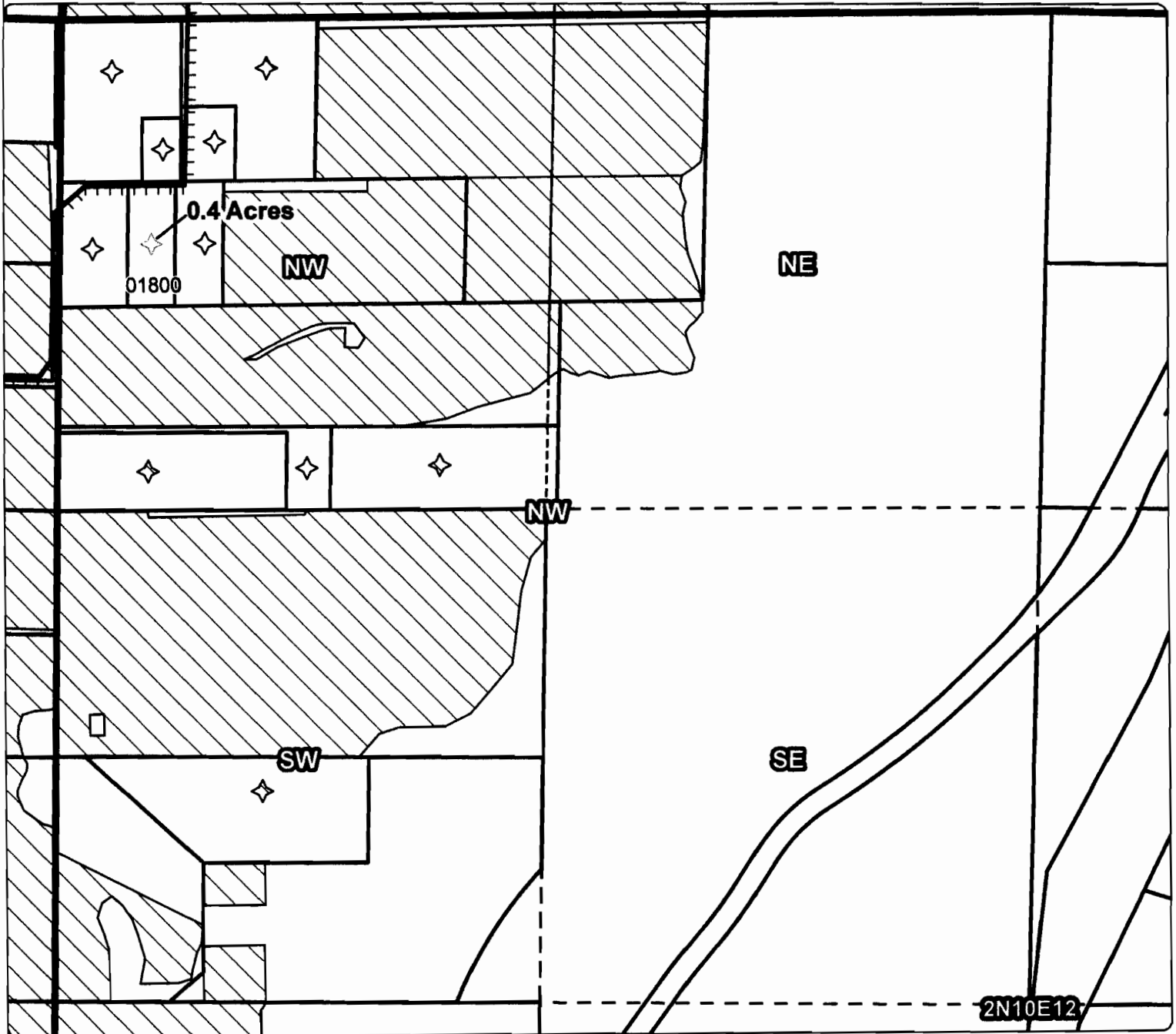
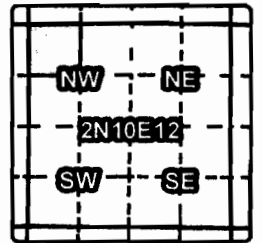
Farmers Irrigation District

Application for District Transfer

Cert #: 74306

For: Bonnie Dorsey

36



ON MAP

Taxlot 01800, 2N10E12NWNW: 0.4 Acres ON, 0.4 Acres Total

RECEIVED

JAN 31 2013

WATER RESOURCES DEPT
SALEM, OREGON



- Point of Diversion
- ▬▬▬ Canals
- ▭ Taxlots
- - - - Transfer
- ▨ Place of Use

1 inch = 400 feet
December 2012



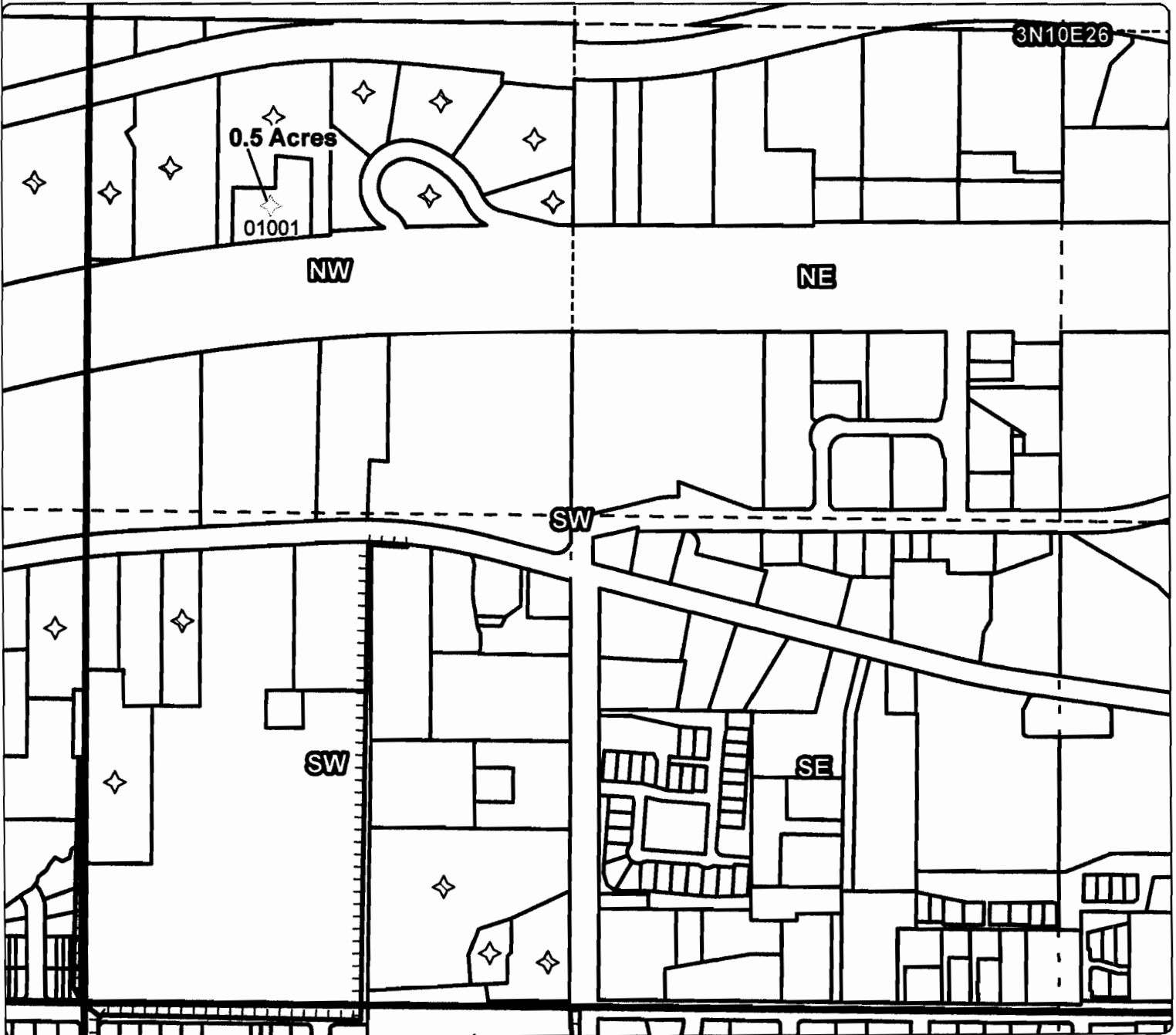
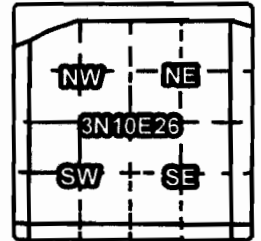
Farmers Irrigation District

Application for District Transfer

Cert #: 74306

For: Brian Steeves

#37



ON MAP

Taxlot 01001, 3N10E26NWSW: 0.5 Acres ON, 0.5 Acres Total

- Point of Diversion
- ▬ Canals
- ▭ Taxlots
- ▭ Transfer
- ▭ Place of Use

RECEIVED

JAN 31 2013

WATER RESOURCES DEPT
SALEM, OREGON



1 inch = 400 feet
December 2012



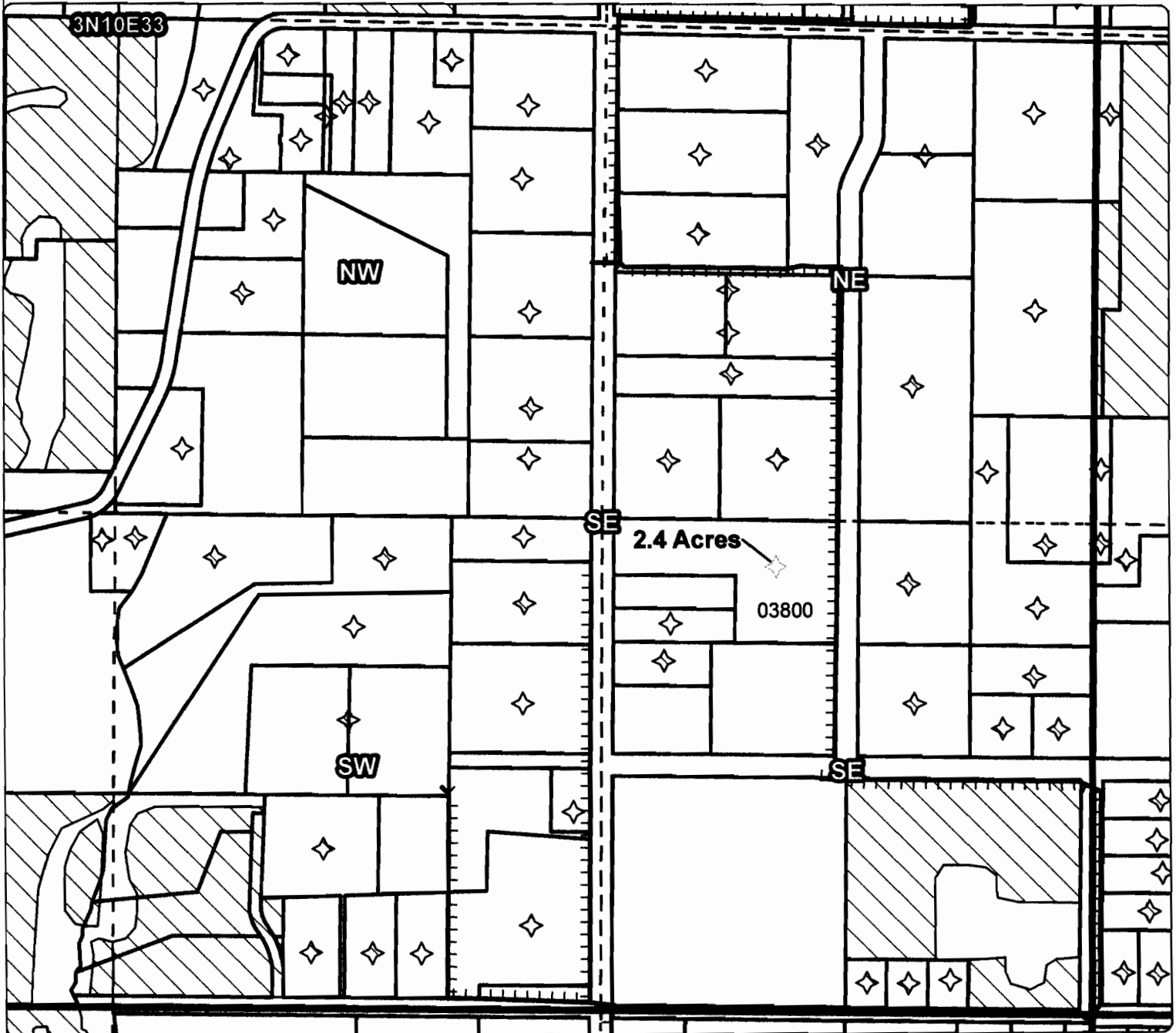
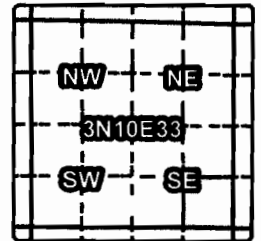
Farmers Irrigation District

Application for District Transfer

Cert #: 74306

For: John Gardner

38



ON MAP

Taxlot 03800, 3N10E33SESE: 2.4 Acres ON, 2.4 Acres Total

RECEIVED

JAN 31 2013

WATER RESOURCES DEPT
SALEM, OREGON

- Point of Diversion
- Canals
- Taxlots
- Transfer
- Place of Use



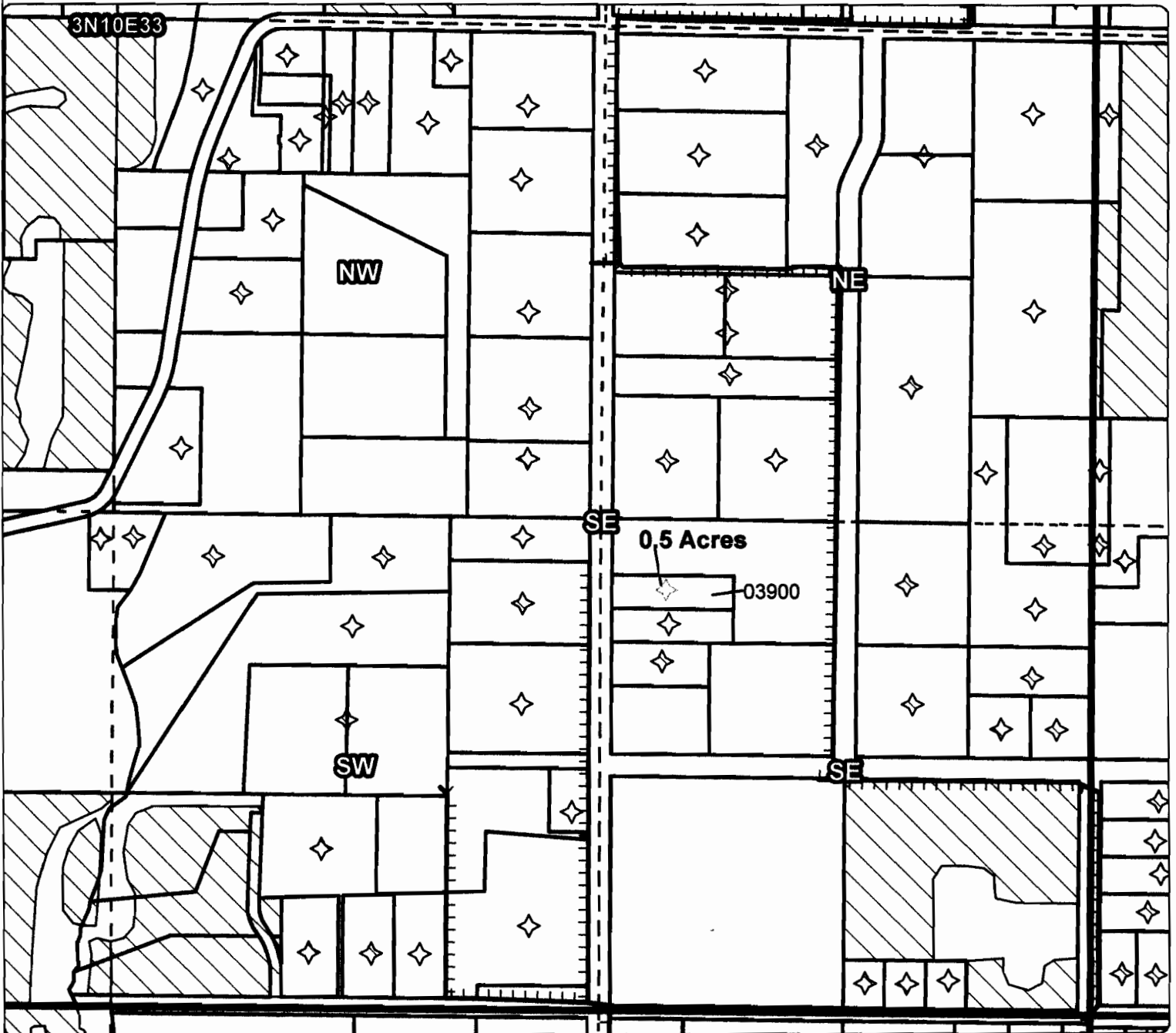
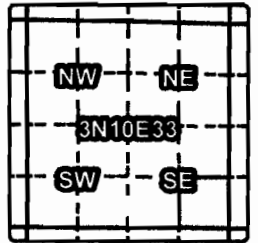
Farmers Irrigation District

Application for District Transfer

Cert #: 74306

For: John Gardner

#39



ON MAP

Taxlot 03900, 3N10E33SESE: 0.5 Acres ON, 0.5 Acres Total

- Point of Diversion
- Canals
- Taxlots
- Transfer
- Place of Use

RECEIVED

JAN 31 2013

WATER RESOURCES DEPT
SALEM, OREGON

1 inch = 400 feet
December 2012

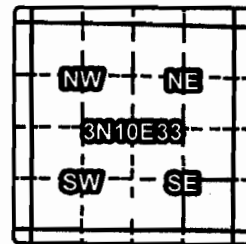


Farmers Irrigation District

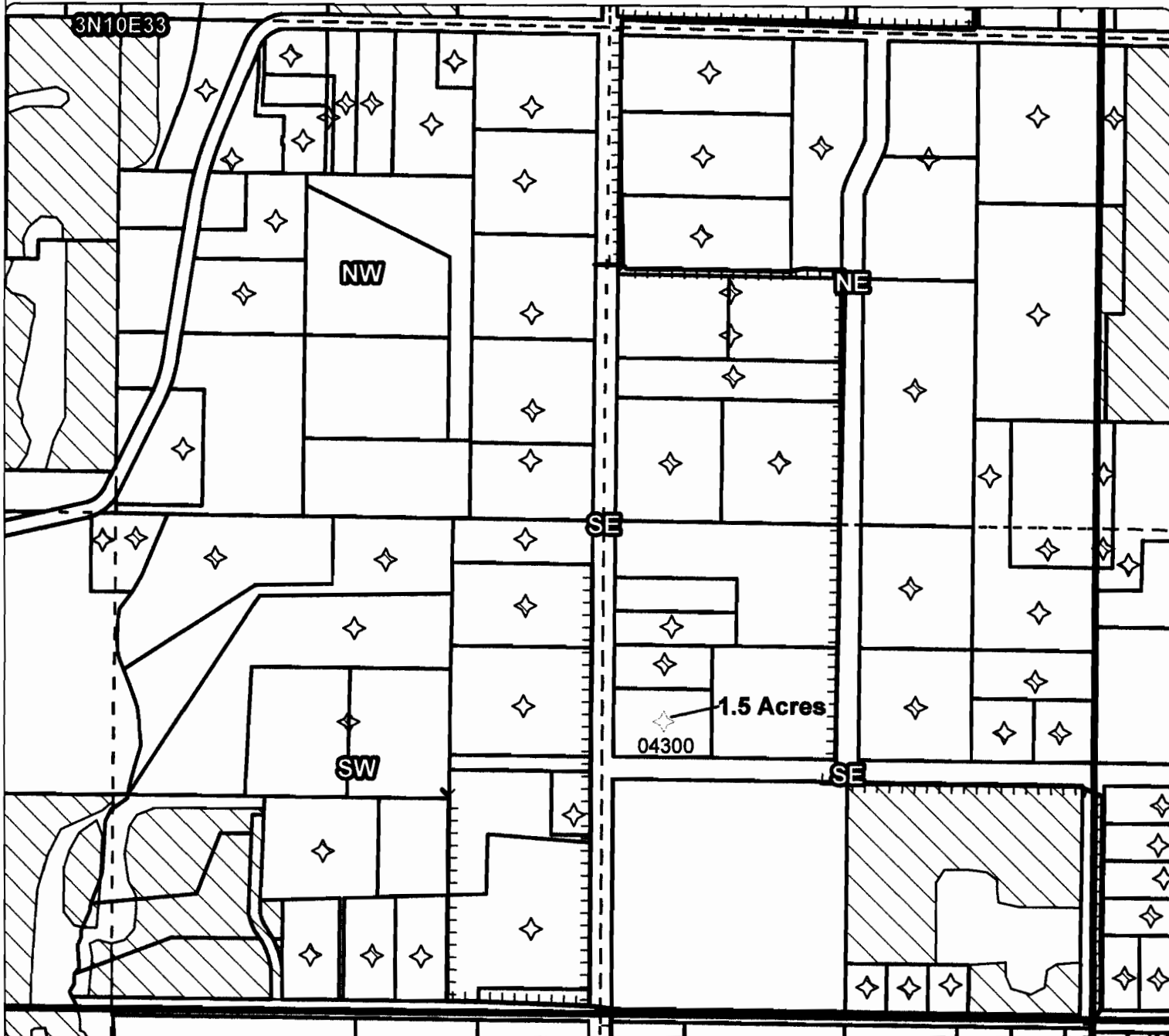
Application for District Transfer

Cert #: 74306

For: David Russell



#40



ON MAP

Taxlot 04300, 3N10E33SESE: 1.5 Acres ON, 1.5 Acres Total

RECEIVED

JAN 31 2013

WATER RESOURCES DEPT
SALEM, OREGON

- Point of Diversion
- Canals
- Taxlots
- Transfer
- Place of Use



1 inch = 400 feet
December 2012



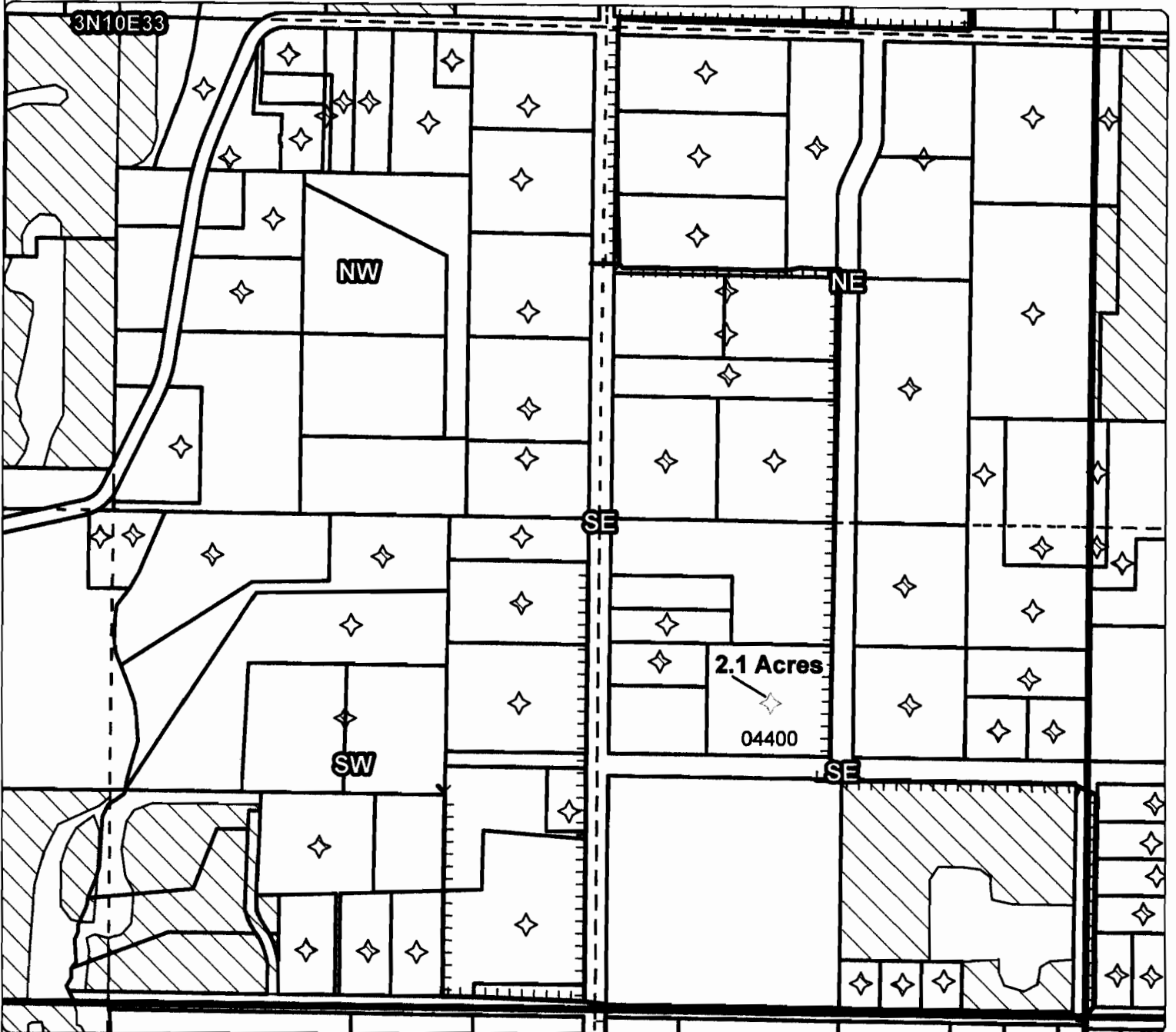
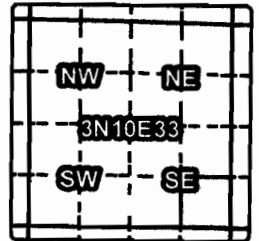
Farmers Irrigation District

Application for District Transfer

Cert #: 74306

For: David Russell

41



ON MAP

Taxlot 04400, 3N10E33SESE: 2.1 Acres ON, 2.1 Acres Total

- Point of Diversion
- Canals
- Taxlots
- Transfer
- Place of Use

RECEIVED

JAN 31 2013

WATER RESOURCES DEPT
SALEM, OREGON



1 inch = 400 feet
December 2012

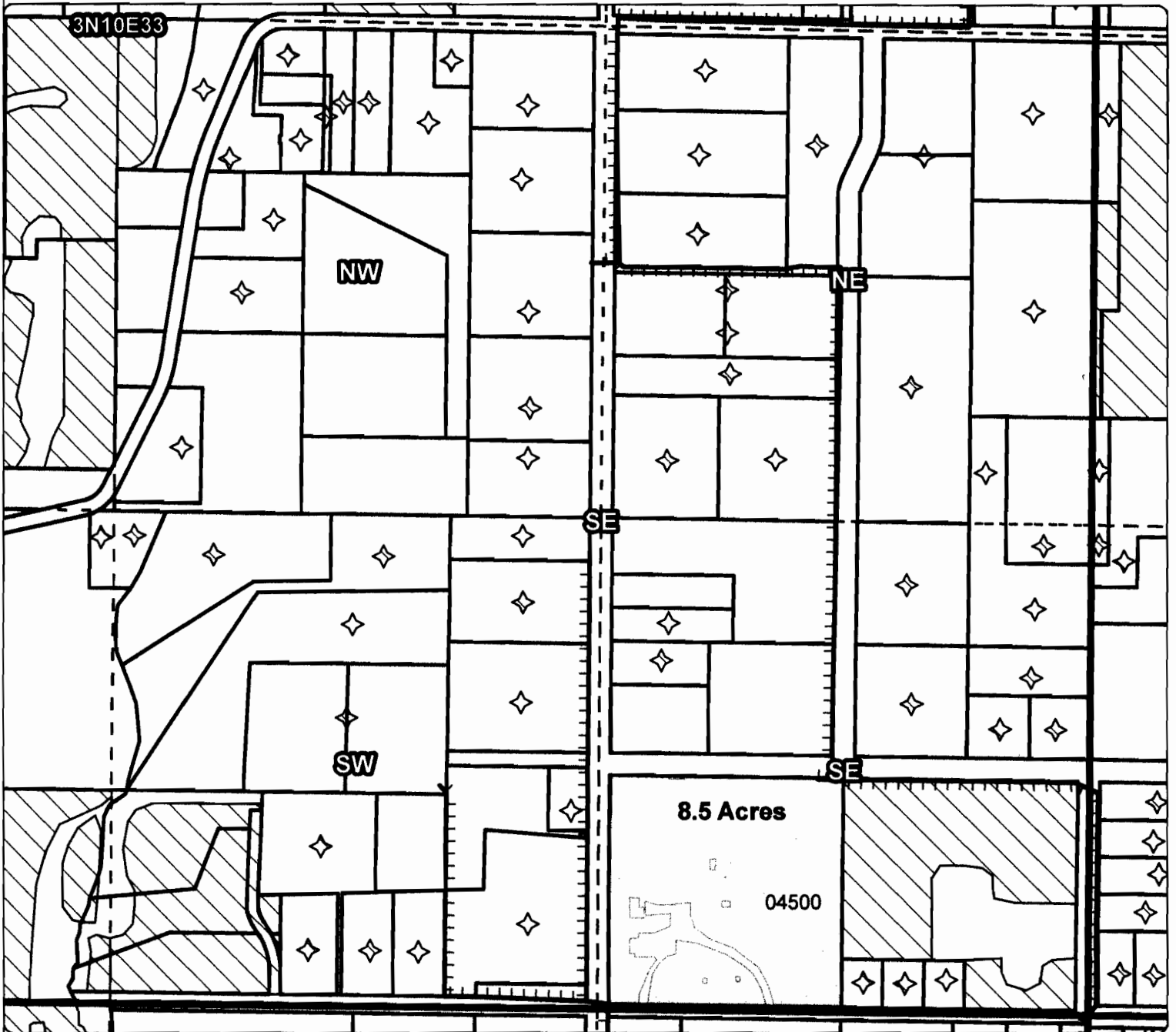
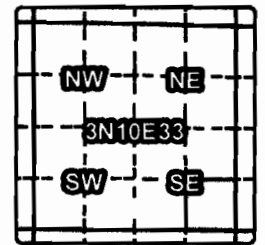


Farmers Irrigation District

Application for District Transfer

Cert #: 74306
 For: Saddle Club

#42



ON MAP

Taxlot 04500, 3N10E33SESE: 8.5 Acres ON, 8.5 Acres Total

- Point of Diversion
- Canals
- Taxlots
- Transfer
- Place of Use

RECEIVED

JAN 31 2013

WATER RESOURCES DEPT
 SALEM, OREGON



1 inch = 400 feet
 December 2012



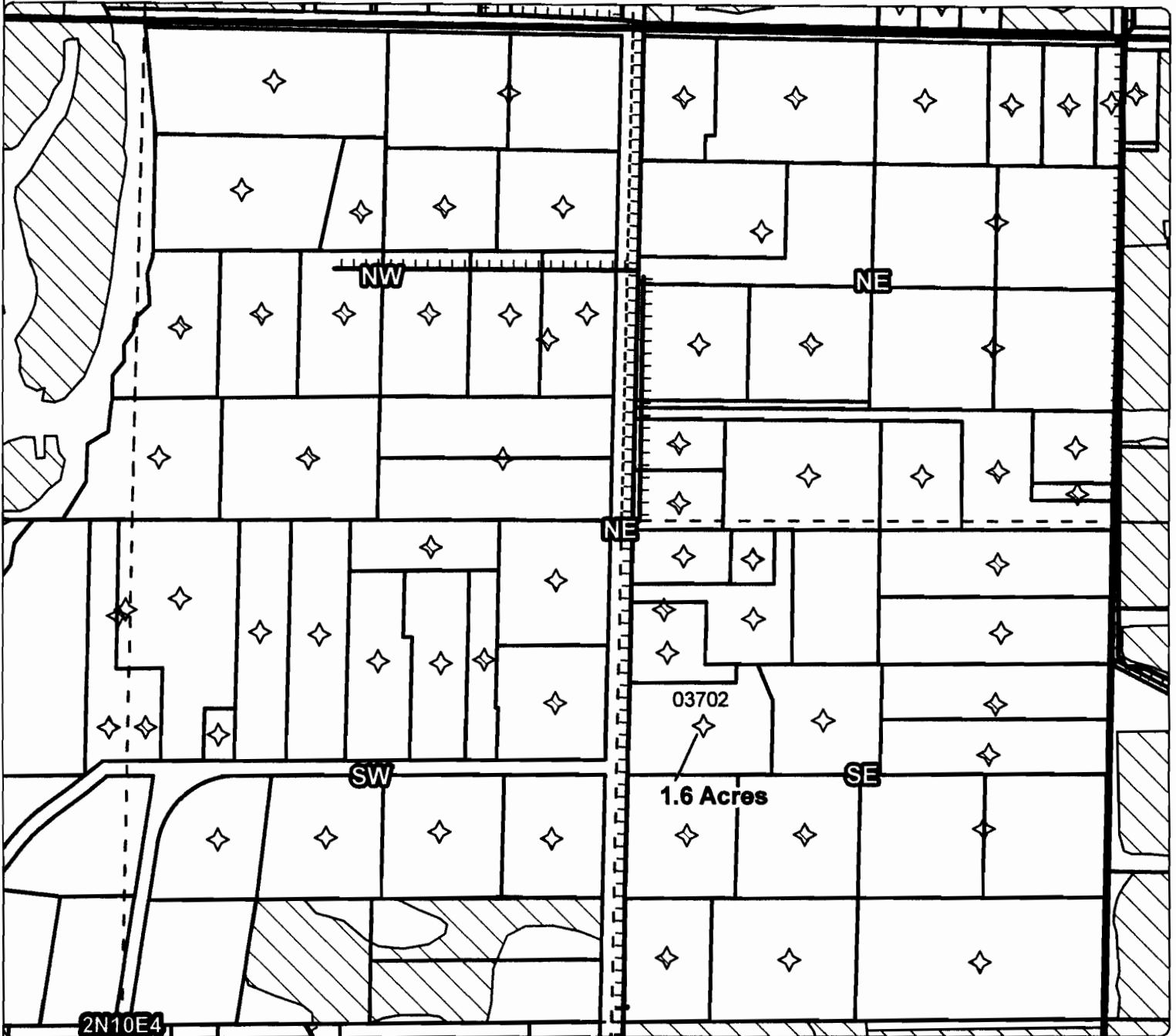
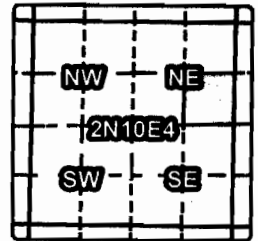
Farmers Irrigation District

Application for District Transfer

Cert #: 76230

For: Erik & Jennifer Bailey

43



OFF MAP

Taxlot 3702, 2N10E4SENE: 1.6 Acres OFF, 0 Acres Remaining

- Point of Diversion
- ▬ Canals
- ▭ Taxlots
- ▭ Transfer
- ▭ Place of Use

RECEIVED

JAN 31 2013

WATER RESOURCES DEPT
SALEM, OREGON



1 inch = 400 feet
December 2012



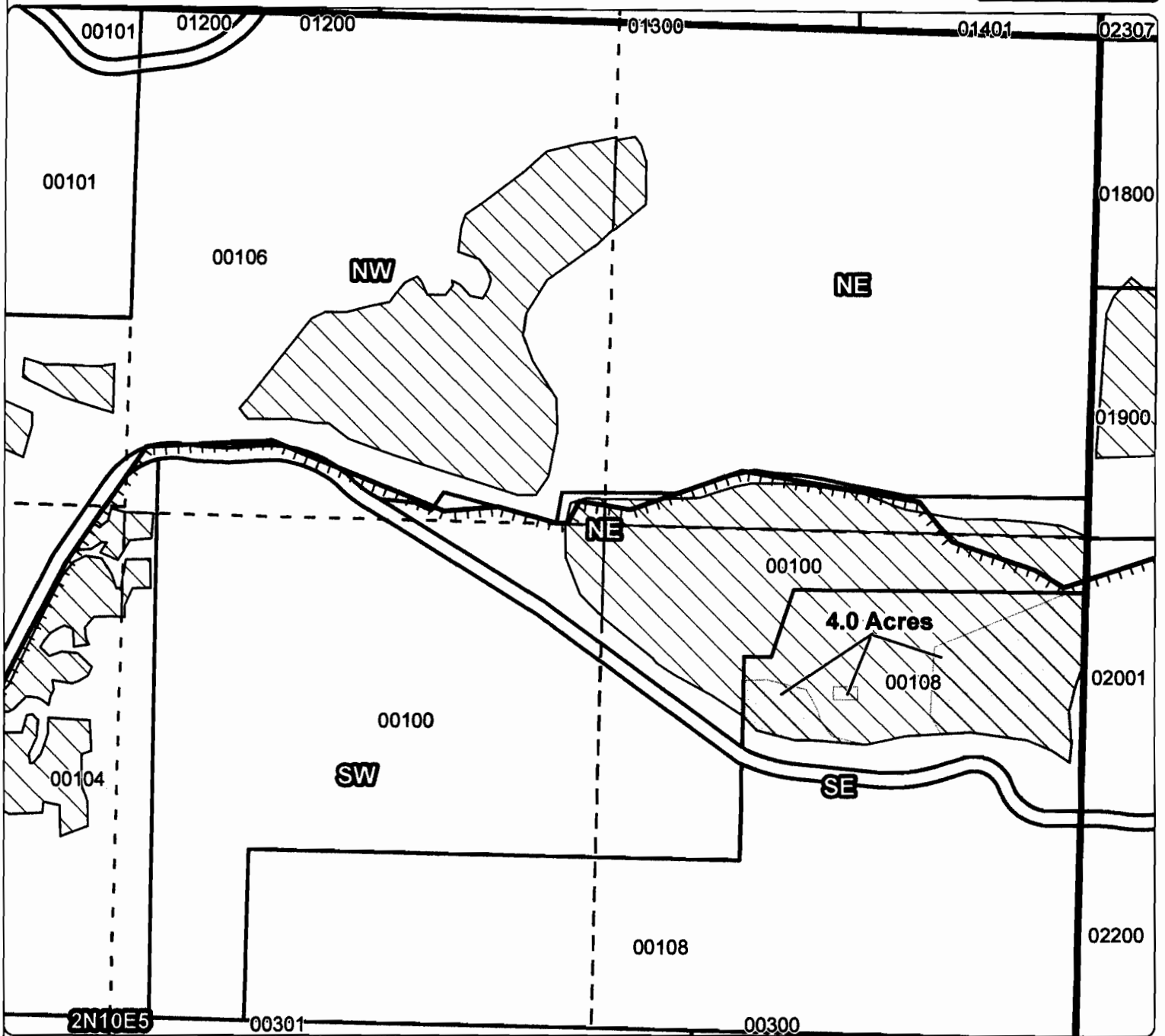
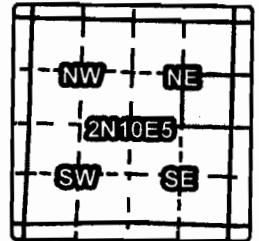
Farmers Irrigation District Application for District Transfer

Cert #: 76230

For: Dog Hill Orchards, LLC

*Re Map existing
Water Rights*

44



OFF MAP

Taxlot 00108, 2N10E5SENE: 4.0 Acres OFF, 2.3 Acres Remaining

- Point of Diversion
- ▬ Canals
- ▭ Taxlots
- ▭ Transfer
- ▭ Place of Use

RECEIVED

JAN 31 2013

WATER RESOURCES DEPT
SALEM, OREGON



1 inch = 400 feet
December 2012



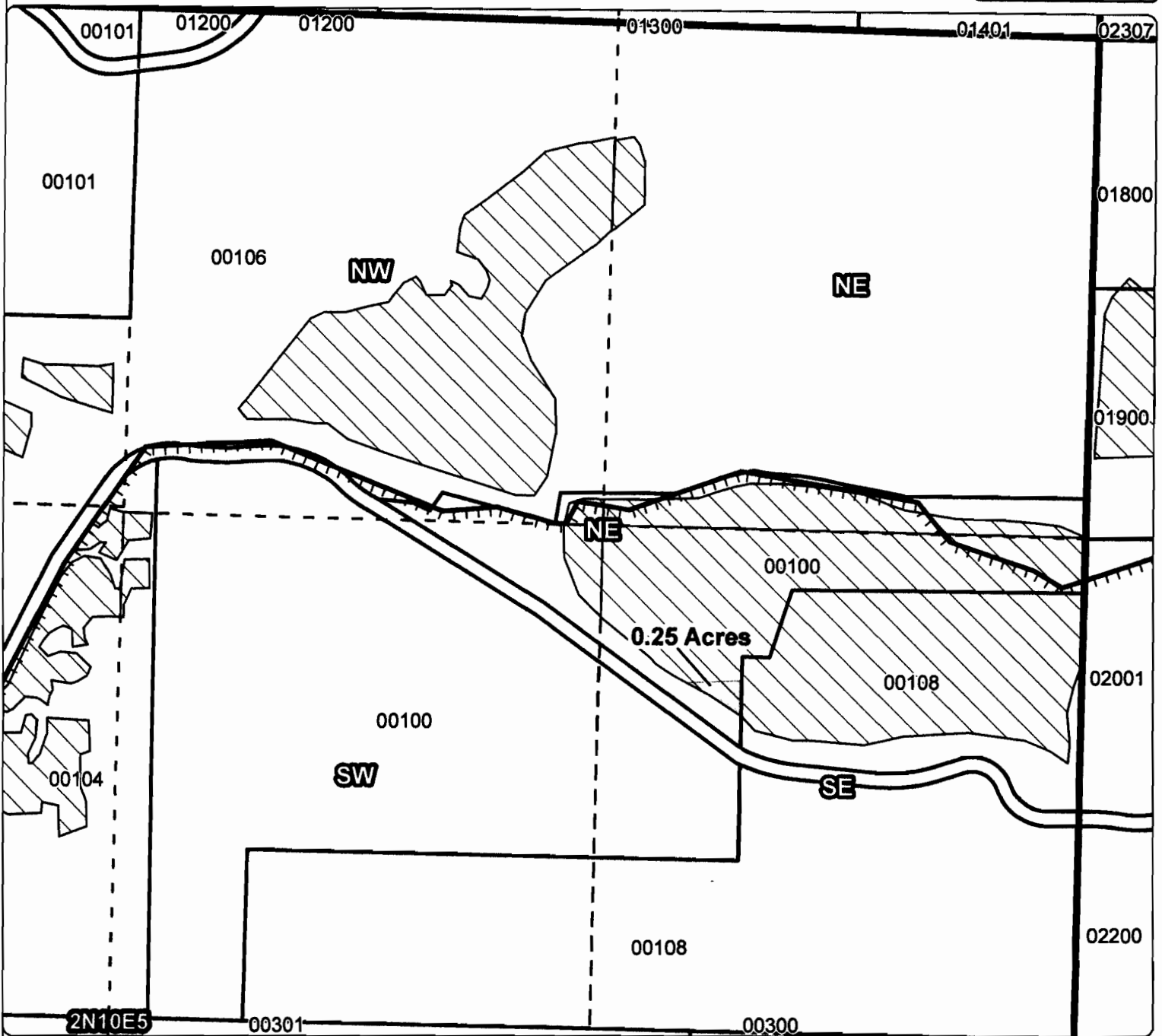
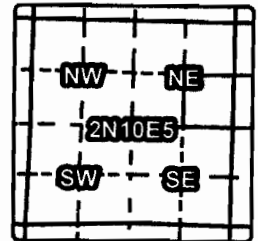
**Farmers Irrigation District
Application for District Transfer**

*Re map existing
water rights*

Cert #: 76230

For: Dog Hill Orchards, LLC

#45



OFF MAP

Taxlot 00100, 2N10E5SENE: 0.25 Acres OFF, 6.95 Acres Remaining

RECEIVED

JAN 31 2013

WATER RESOURCES DEPT
SALEM, OREGON



- (Point of Diversion
- Canals
- ▭ Taxlots
- ▭ Transfer
- ▨ Place of Use

1 inch = 400 feet
December 2012

Farmers Irrigation District

Dog Hill Orchards, LLC,

Transfer between properties

MAP

*Map pictures
#S
44
45
49
50*

2N-10E-05-NE-NE-0100	3.50	0	0	3.50
2N-10E-05-NW/NE-0100	.25	0	0	.25
2N-10E-05-SE/NE-0100	7.20	.25	0	6.95
2N-10E-05-SE/NE-0108	6.30	4.00	1.60	3.90
2N-10E-05-SW/NE-0100	.35	0	2.65	3.00
	17.60	4.25	4.25	17.60

*Sunday
5070 Rivolan
9:30
503-730-4767
Cynthia Mills
503-706-3331
Gareth
Brennan*



- Pipeline
- ⊗ NHD Waterbody
- ⊗ NHD Stream/River Area
- R
- SU



Scale 1" = 400'
Created: 11/6/2012

DISCLAIMER: This map is intended for display purposes only and is not intended for any legal representations. There are no warranties, expressed or implied, that accompany this product.

JAN 31 2013

WATER RESOURCES DEPT
SALEM, OREGON

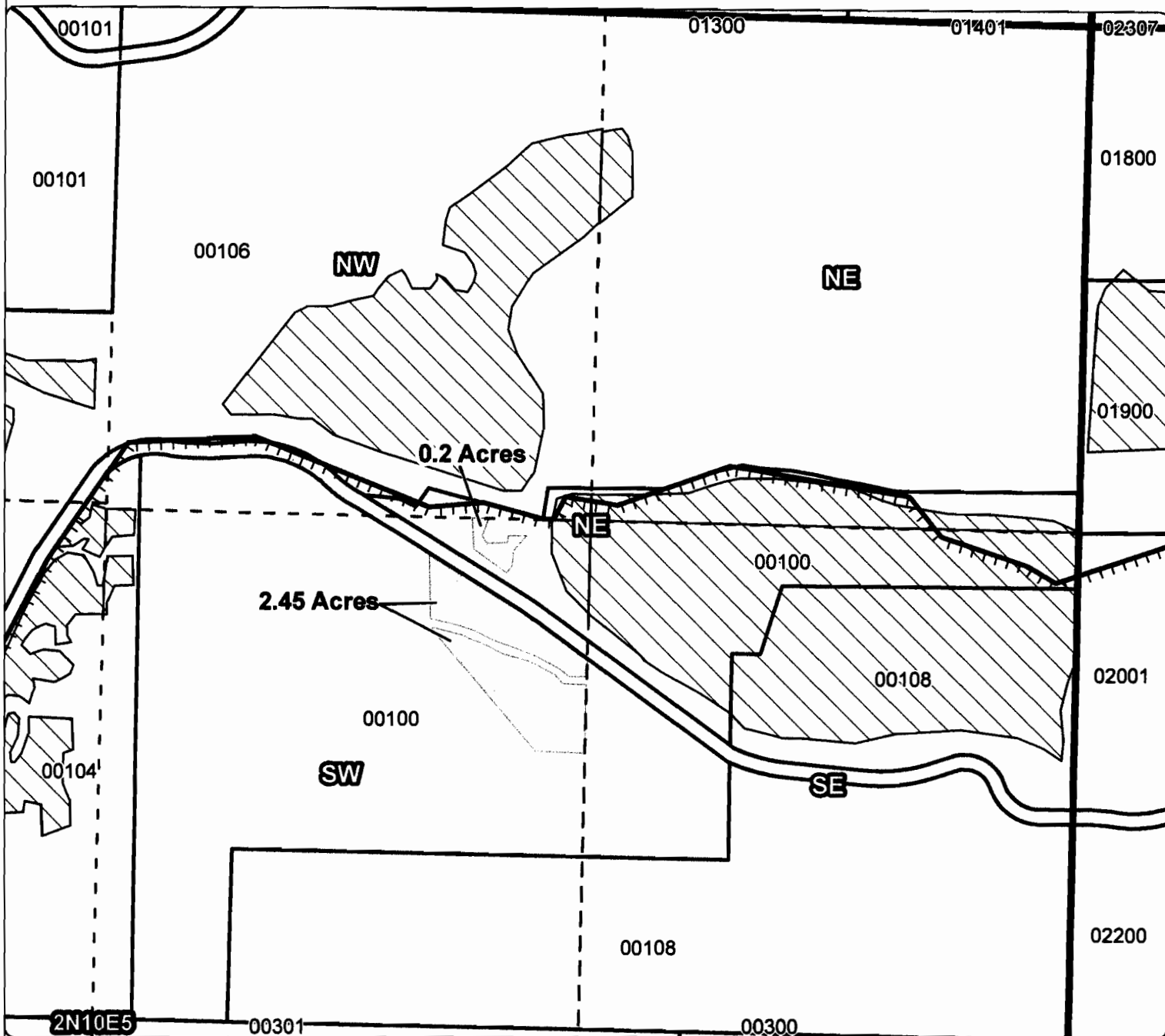
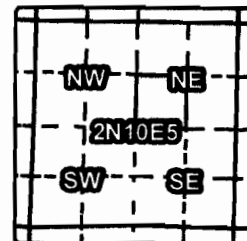
Farmers Irrigation District

Application for District Transfer

Cert #: 76230

For: Dog Hill Orchards, LLC

49



ON MAP

Taxlot 00100, 2N10E5SWNE: 2.65 Acres ON, 3.0 Acres Total

- Point of Diversion
- Canals
- Taxlots
- Transfer
- Place of Use

RECEIVED

JAN 31 2013

WATER RESOURCES DEPT
SALEM, OREGON



1 inch = 400 feet
December 2012



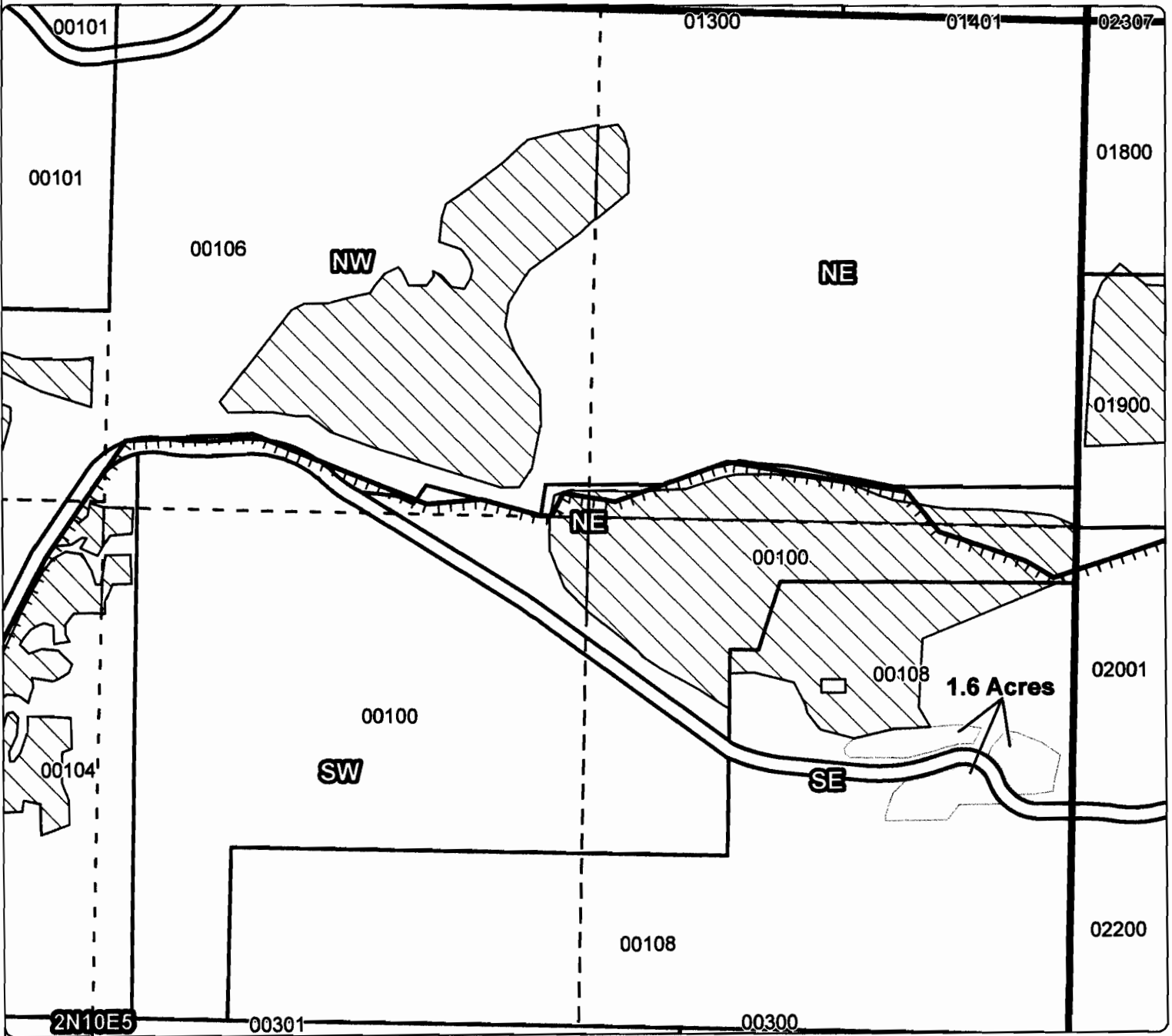
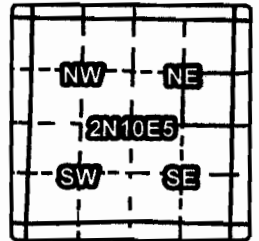
Farmers Irrigation District

Application for District Transfer

Cert #: 76230






For: Dog Hill Orchards, LLC

50



ON MAP

Taxlot 00108, 2N10E5SENE: 1.6 Acres ON, 3.9 Acres Total

-  Point of Diversion
-  Canals
-  Taxlots
-  Transfer
-  Place of Use

RECEIVED

JAN 31 2013

WATER RESOURCES DEPT
SALEM, OREGON



1 inch = 400 feet
December 2012



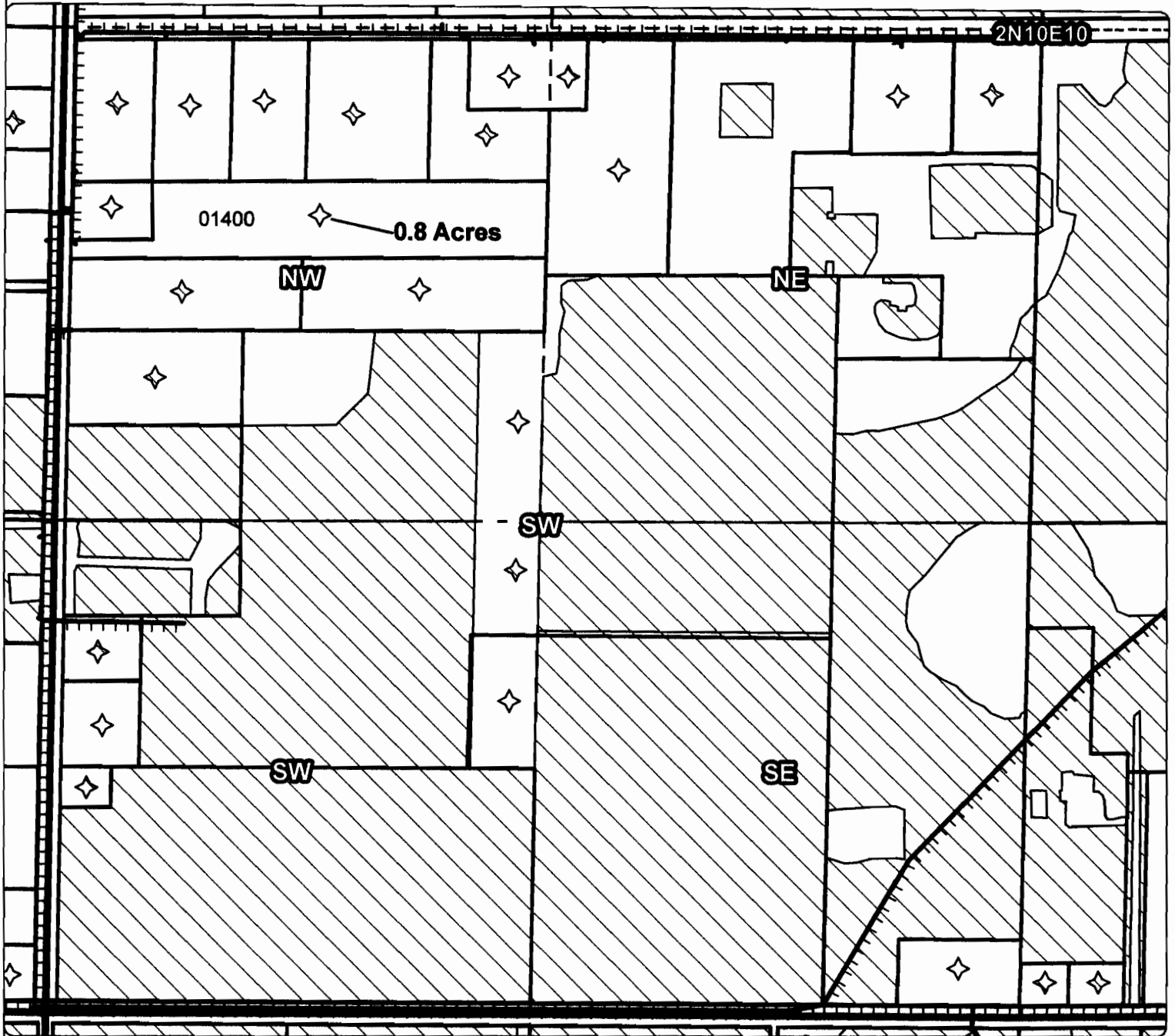
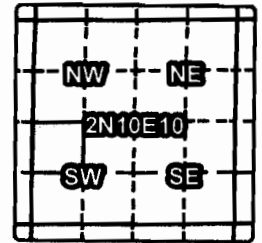
Farmers Irrigation District

Application for District Transfer

Cert #: 76230






For: John J. Hardman

46



OFF MAP

Taxlot 1400, 2N10E10NSW: 0.8 Acres OFF, 0.2 Acres Remaining

-  Point of Diversion
-  Canals
-  Taxlots
-  Transfer
-  Place of Use

RECEIVED

JAN 31 2013

WATER RESOURCES DEPT
SALEM, OREGON



1 inch = 400 feet
December 2012

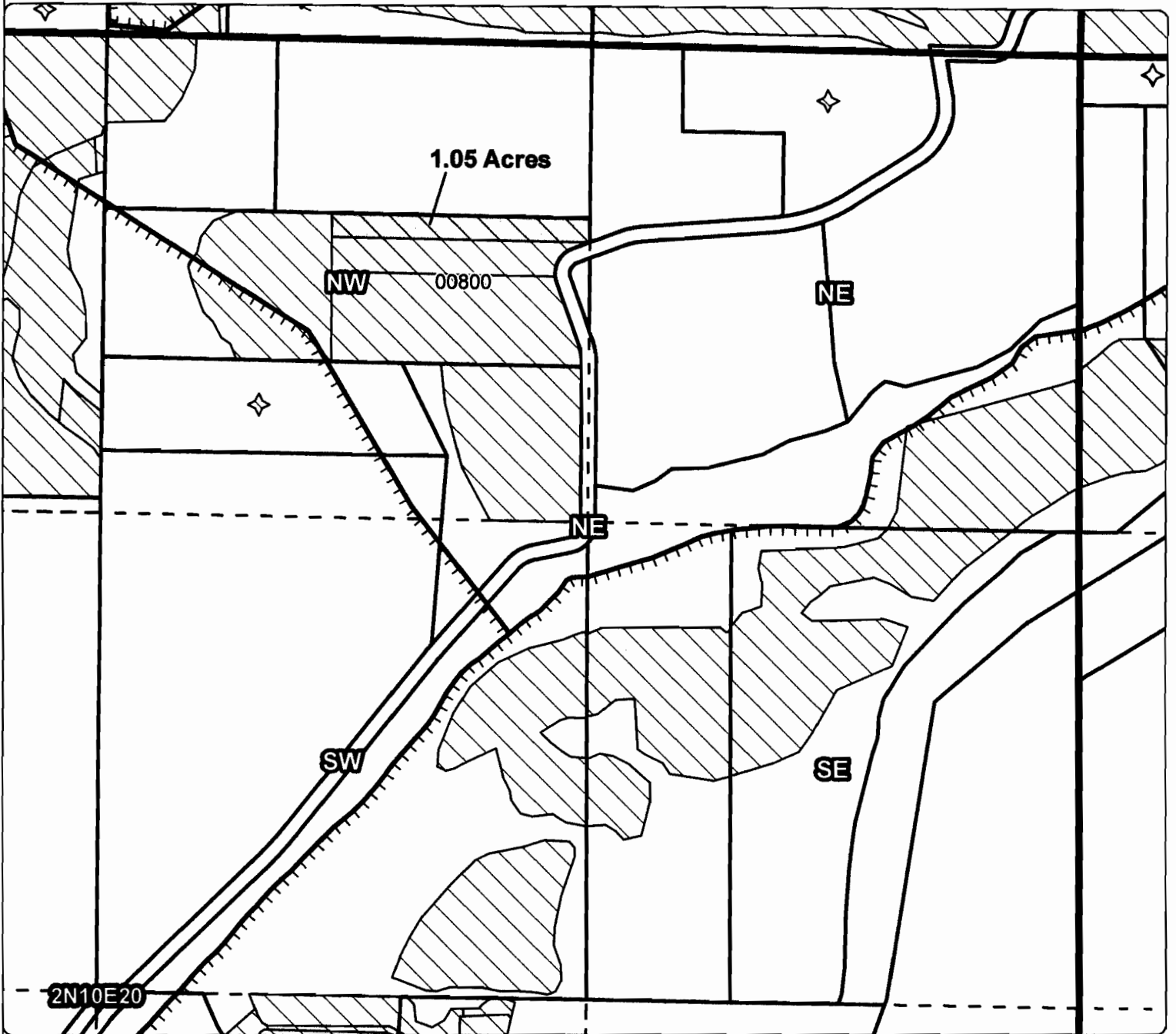
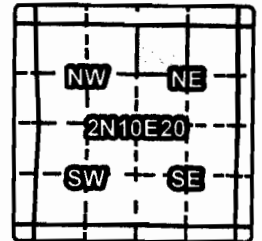


Farmers Irrigation District
Application for District Transfer

Cert #: 76230

For: Blake & Gail Palen

47



OFF MAP

Taxlot 800, 2N10E20NWNE: 1.05 Acres OFF, 0 Acres Remaining

RECEIVED

JAN 31 2013

WATER RESOURCES DEPT
SALEM, OREGON



- Point of Diversion
- ▬ Canals
- ▭ Taxlots
- ▭ Transfer
- ▭ Place of Use

1 inch = 400 feet
December 2012

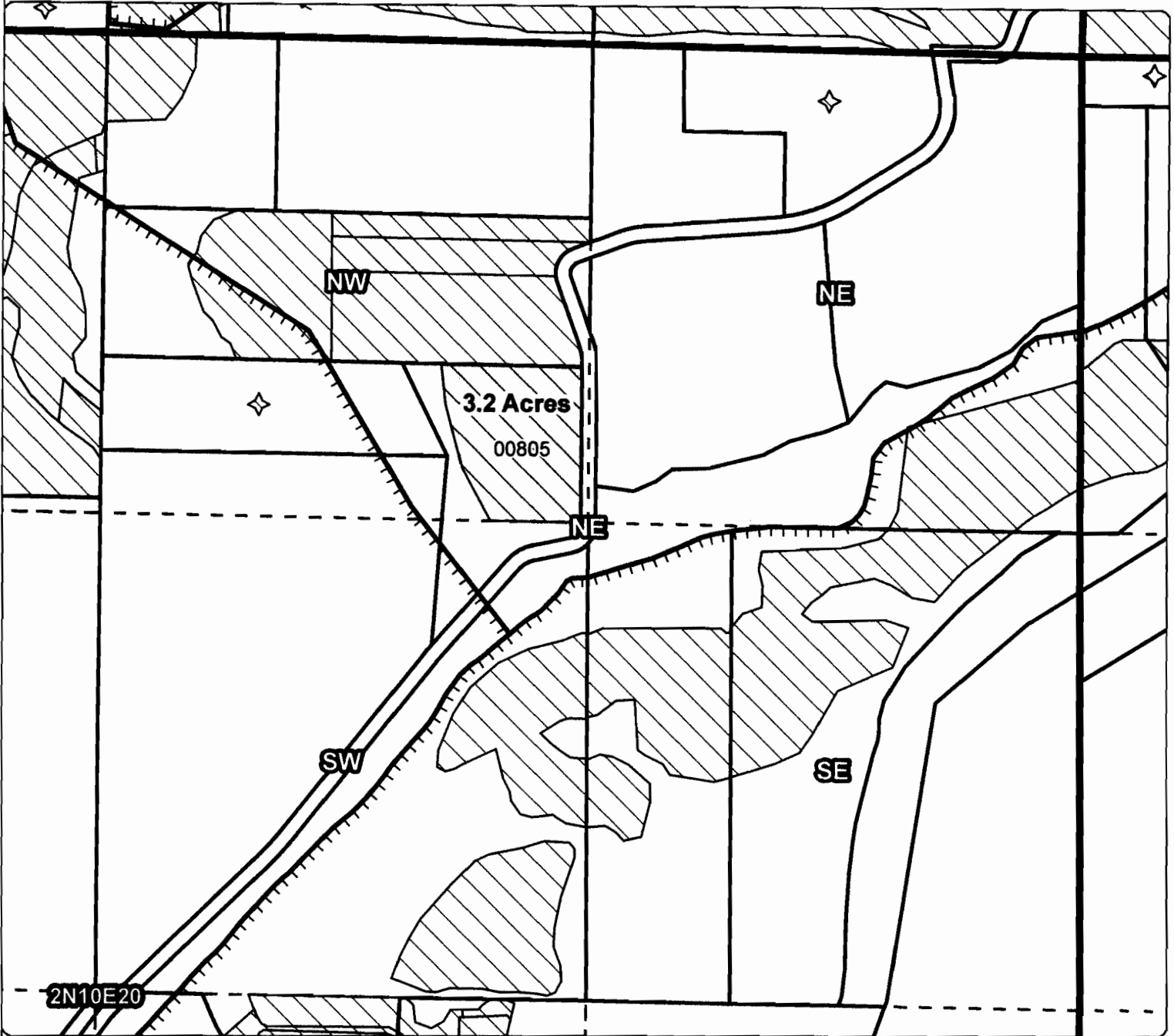
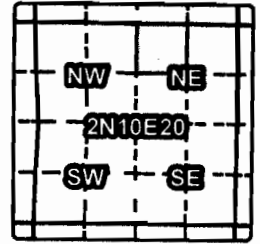


Farmers Irrigation District

Application for District Transfer

Cert #: 76230
For: John Alley

48



OFF MAP

Taxlot 805, 2N10E20NWNE: 3.2 Acres OFF, 0 Acres Remaining

RECEIVED

JAN 31 2013

WATER RESOURCES DEPT
SALEM, OREGON

- Point of Diversion
- Canals
- Taxlots
- Transfer
- Place of Use



1 inch = 400 feet
December 2012



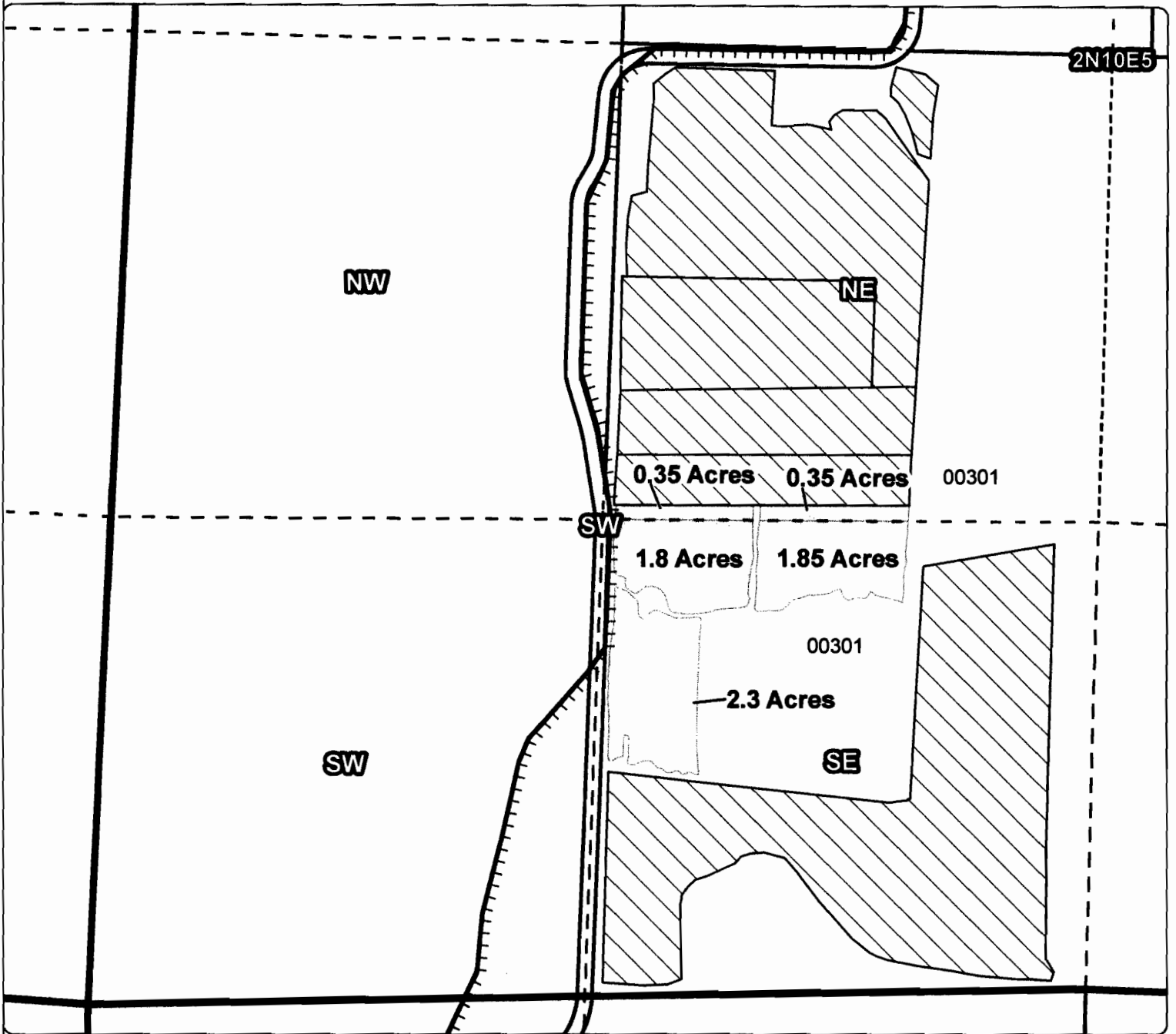
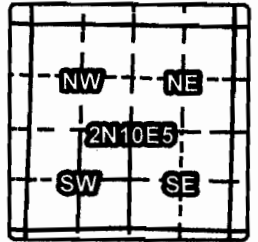
Farmers Irrigation District

Application for District Transfer

Cert #: 76230

For: Brad Fowler

51



ON MAP

Taxlot 00301, 2N10E5NESW: 0.7 Acres ON, ~~0.7~~ ^{8.20} Acres Total
 Taxlot 00301, 2N10E5SESW: 5.95 Acres ON, 22.0 Acres Total

RECEIVED

JAN 31 2013

WATER RESOURCES DEPT
 SALEM, OREGON

- Point of Diversion
- ▬ Canals
- ▭ Taxlots
- ▭ Transfer
- ▭ Place of Use

1 inch = 400 feet
 December 2012



Farmers Irrigation District

Application for District Transfer

Cert #: 85974 (IR), 74299, 85975, 85976 (IS)

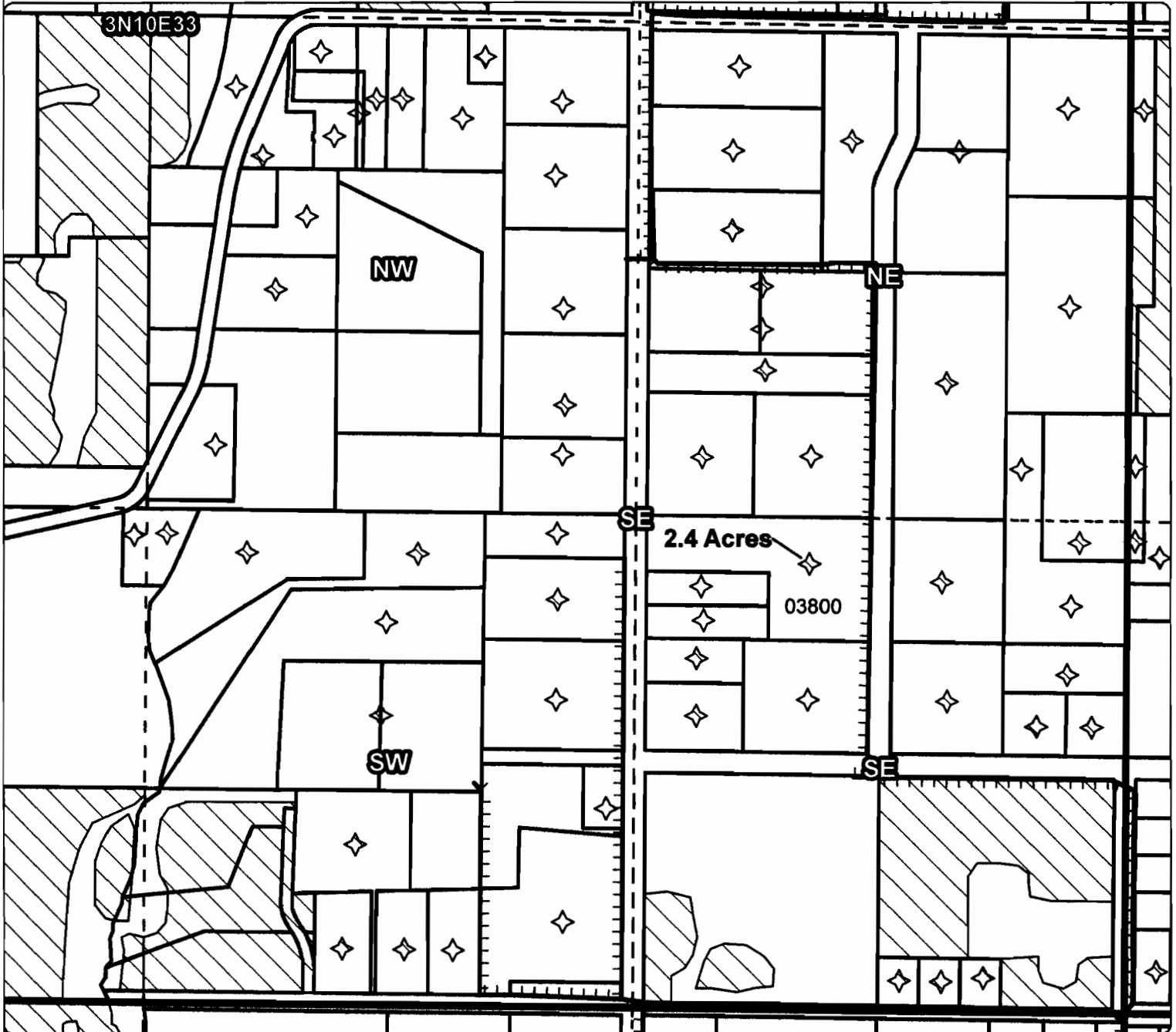
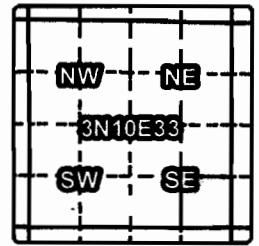
For: John Gardner

RECEIVED

JAN 31 2013

WATER RESOURCES DEPT
SALEM, OREGON

52



OFF MAP

- Taxlot 3800, 3N10E33SESE: 2.4 Acres OFF, 0 Acres Remaining (Cert 85974 IR)
- Taxlot 3800, 3N10E33SESE: 2.4 Acres OFF, 0 Acres Remaining (Cert 74299 IS)
- Taxlot 3800, 3N10E33SESE: 2.4 Acres OFF, 0 Acres Remaining (Cert 85975 IS)
- Taxlot 3800, 3N10E33SESE: 2.4 Acres OFF, 0 Acres Remaining (Cert 85976 IS)

- Point of Diversion
- Canals
- Taxlots
- Transfer
- Place of Use



Farmers Irrigation District

Application for District Transfer

Cert #: 85974 (IR), 74299, 85975, 85976 (IS)

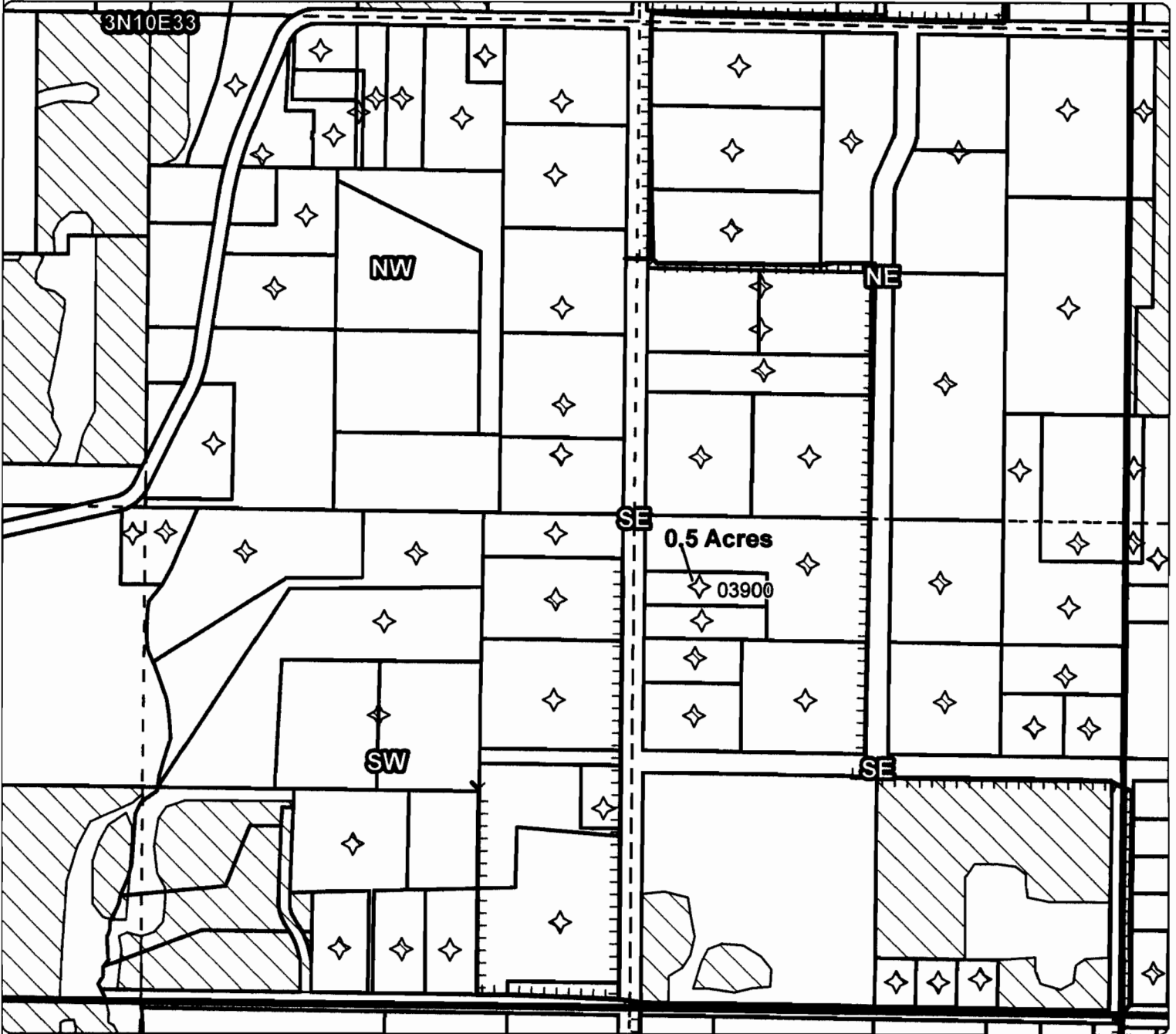
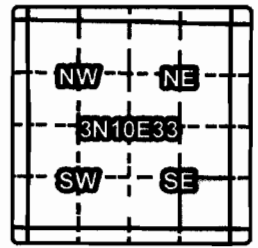
For: John Gardner

RECEIVED

JAN 31 2013

WATER RESOURCES DEPT
SALEM OREGON

53



OFF MAP

Taxlot 3900, 3N10E33SESE: 0.5 Acres OFF, 0 Acres Remaining (Cert 85974 IR)

Taxlot 3900, 3N10E33SESE: 0.5 Acres OFF, 0 Acres Remaining (Cert 74299 IS)

Taxlot 3900, 3N10E33SESE: 0.5 Acres OFF, 0 Acres Remaining (Cert 85975 IS)

Taxlot 3900, 3N10E33SESE: 0.5 Acres OFF, 0 Acres Remaining (Cert 85976 IS)

○ Point of Diversion

▬ Canals

▭ Taxlots

▭ Transfer

▭ Place of Use



Farmers Irrigation District

Application for District Transfer

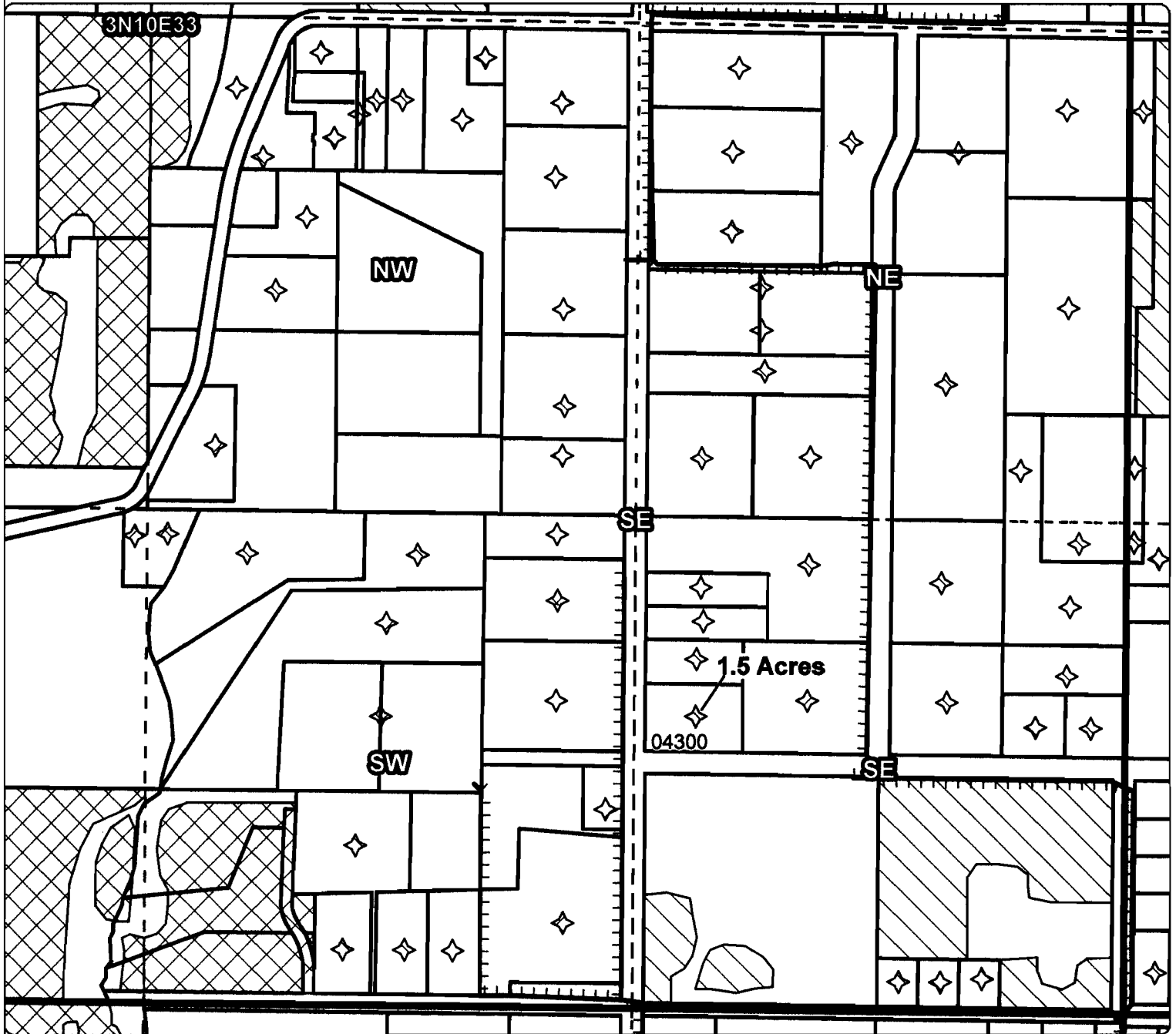
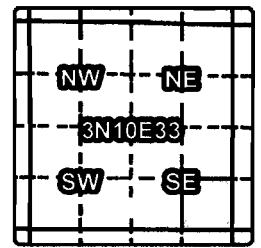
Cert #: 85974 (IR), 74299, 85975, 85976 (IS)

For: David Russell

RECEIVED

JAN 31 2013

#509 WATER RESOURCES DEPT
SALEM, OREGON



OFF MAP

Taxlot 4300, 3N10E33SESE: 1.5 Acres OFF, 0 Acres Remaining (Cert 85974 IR)

Taxlot 4300, 3N10E33SESE: 1.5 Acres OFF, 0 Acres Remaining (Cert 74299 IS)

Taxlot 4300, 3N10E33SESE: 1.5 Acres OFF, 0 Acres Remaining (Cert 85975 IS)

Taxlot 4300, 3N10E33SESE: 1.5 Acres OFF, 0 Acres Remaining (Cert 85976 IS)

○ Point of Diversion

▤ Canals

▭ Taxlots

▭ Transfer

▭ Place of Use



Farmers Irrigation District

Application for District Transfer

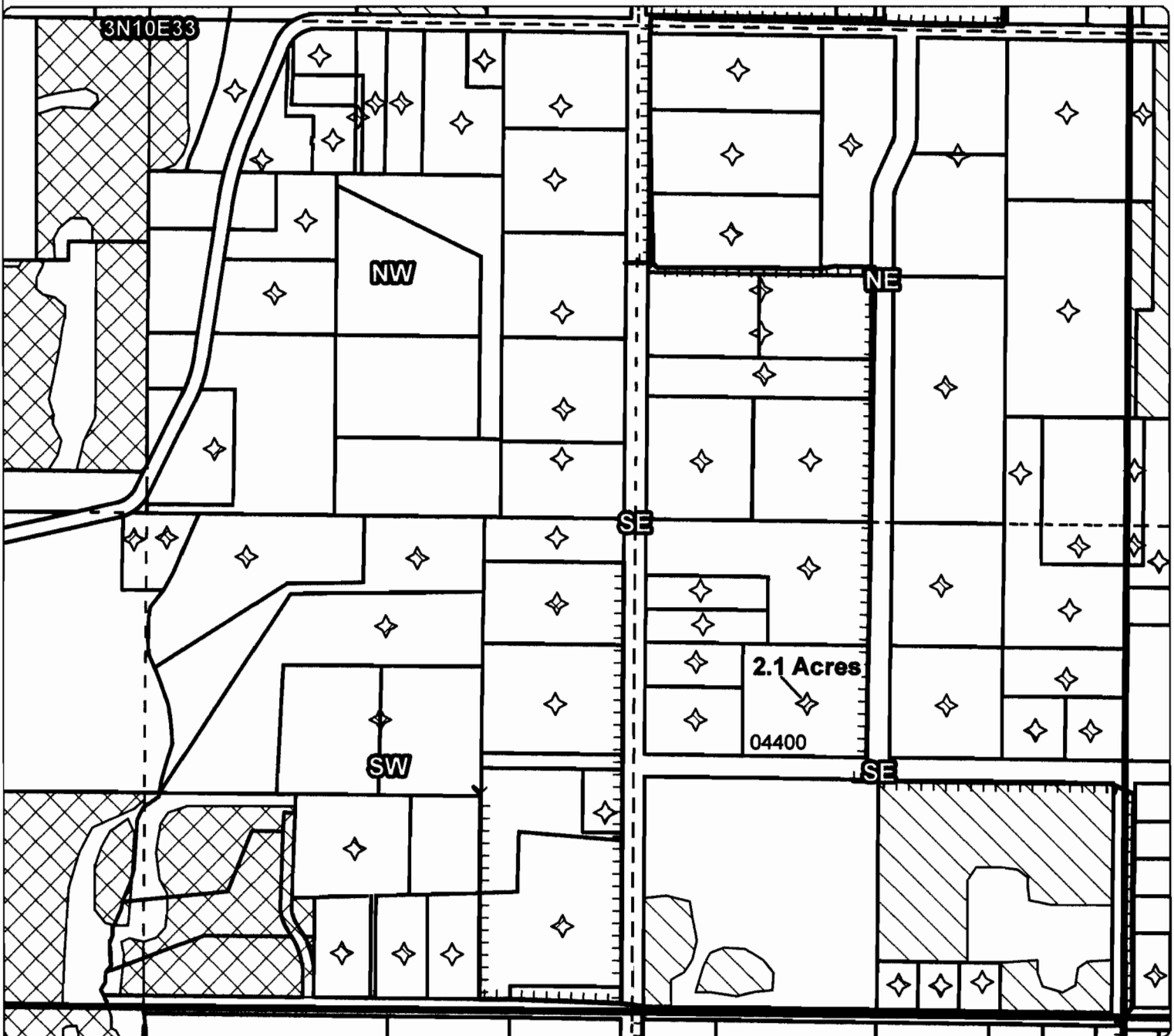
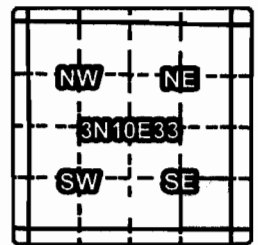
Cert #: 85974 (IR), 74299, 85975, 85976 (IS)

For: David Russell

RECEIVED

JAN 31 2013

#55
WATER RESOURCES DEPT
SALEM, OREGON



OFF MAP

- Taxlot 4400, 3N10E33SESE: 2.1 Acres OFF, 0 Acres Remaining (Cert 85974 IR)
- Taxlot 4400, 3N10E33SESE: 2.1 Acres OFF, 0 Acres Remaining (Cert 74299 IS)
- Taxlot 4400, 3N10E33SESE: 2.1 Acres OFF, 0 Acres Remaining (Cert 85975 IS)
- Taxlot 4400, 3N10E33SESE: 2.1 Acres OFF, 0 Acres Remaining (Cert 85976 IS)

- Point of Diversion
- ▬ Canals
- ▭ Taxlots
- ▭ Transfer
- ▭ Place of Use



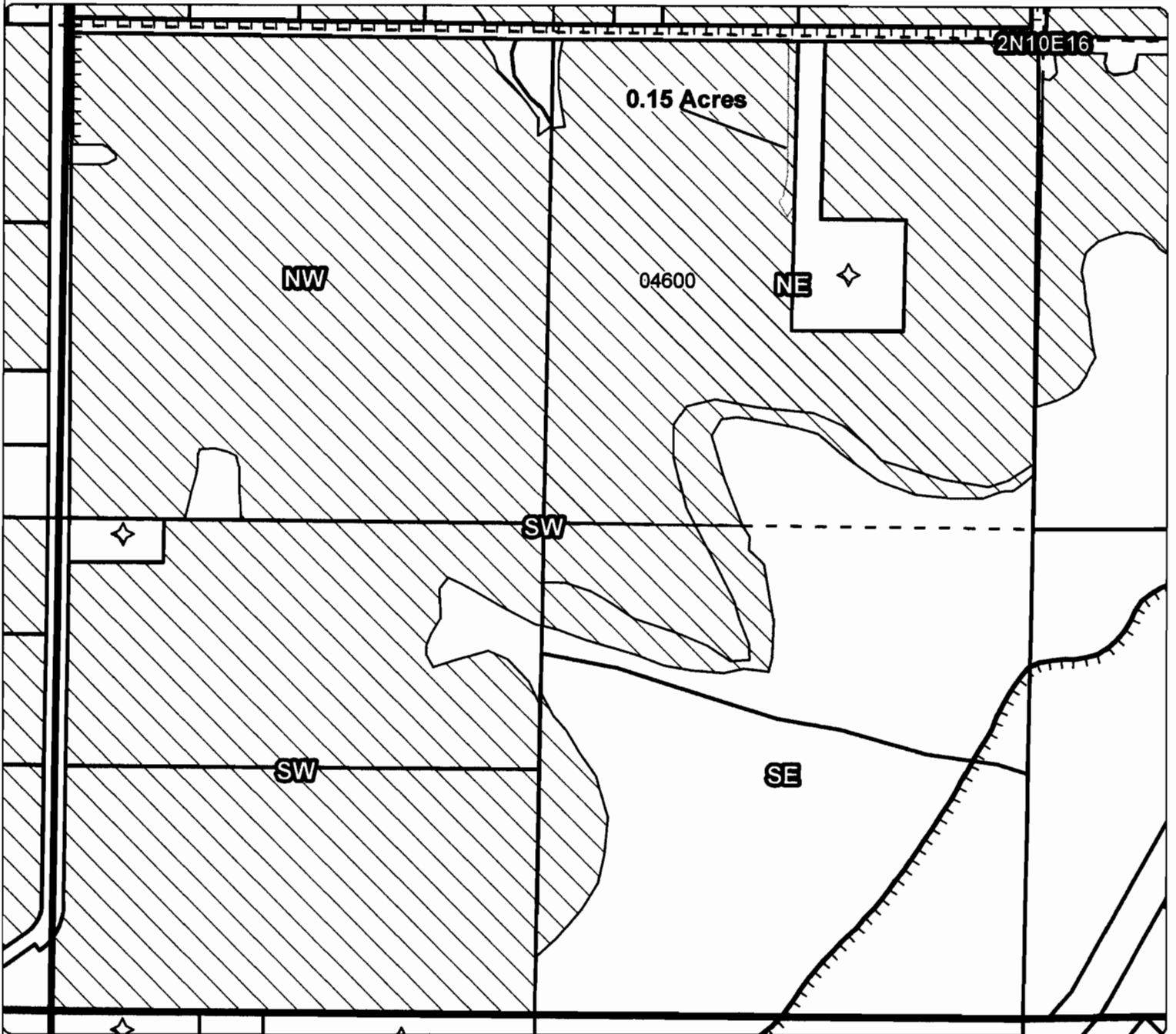
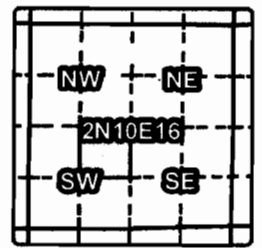
Farmers Irrigation District

Application for District Transfer

Cert #: 85974 (IR), 85975 (IS)

For: Hukari Orchards Inc

#56



OFF MAP

Taxlot 4600, 2N10E16NESW: 0.15 Acres OFF, 33.25 Acres Remaining (Cert 85974 IR)

Taxlot 4600, 2N10E16NESW: 0.15 Acres OFF, 33.25 Acres Remaining (Cert 85975 IS)

RECEIVED

JAN 31 2013

WATER RESOURCES DEPT
SALEM, OREGON

- Point of Diversion
- Canals
- Taxlots
- Transfer
- Place of Use



1 inch = 400 feet
December 2012



Farmers Irrigation District

Application for District Transfer

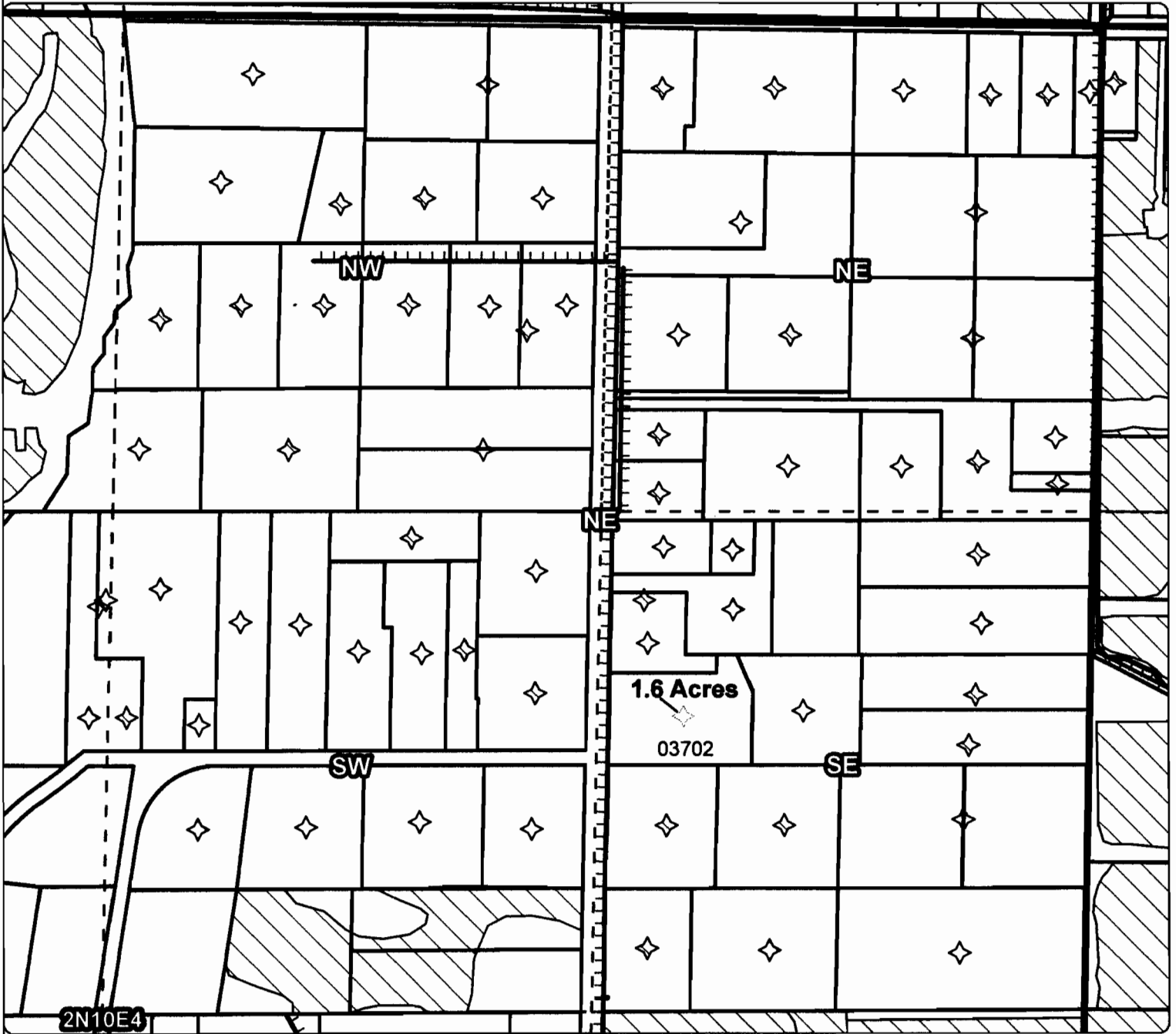
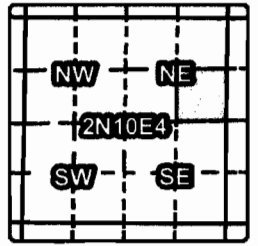
Cert #: 85974 (IR), 74299, 85975, 85976 (IS)

For: Erik & Jennifer Bailey

JAN 31 2013

WATER RESOURCES DEPT
SALEM, OREGON

57



ON MAP

- Taxlot 3702, 2N10E4SENE: 1.6 Acres ON, 1.6 Acres Total (Cert 85974 IR)
- Taxlot 3702, 2N10E4SENE: 1.6 Acres ON, 1.6 Acres Total (Cert 74299 IS)
- Taxlot 3702, 2N10E4SENE: 1.6 Acres ON, 1.6 Acres Total (Cert 85975 IS)
- Taxlot 3702, 2N10E4SENE: 1.6 Acres ON, 1.6 Acres Total (Cert 85976 IS)

- Point of Diversion
- ▬ Canals
- ▭ Taxlots
- ▭ Transfer
- ▨ Place of Use

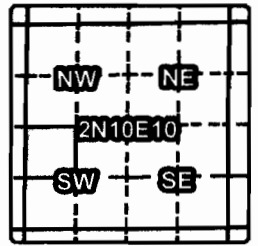


RECEIVED

JAN 31 2013

WATER RESOURCES DEPT
SALEM, OREGON

#58

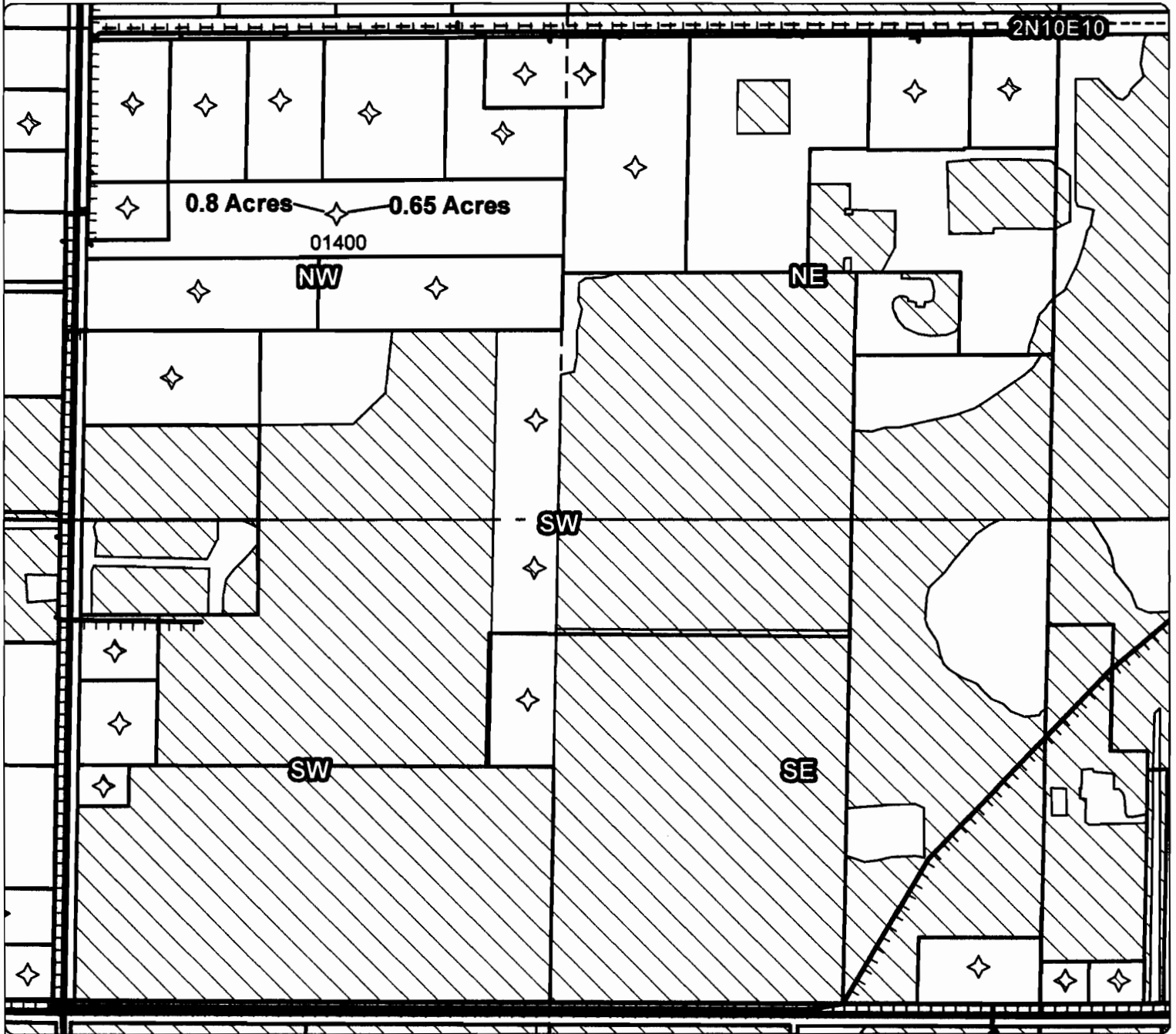


Farmers Irrigation District

Application for District Transfer

Cert #: 85974 (IR), 74299, 85975, 85976 (IS)

For: John J. Hardman



ON MAP

- Taxlot 01400, 2N10E10NWSW: 0.8 Acres ON, 0.8 Acres Total (Cert 85974 IR)
- Taxlot 01400, 2N10E10NWSW: 0.65 Acres ON, 0.65 Acres Total (Cert 74299 IS)
- Taxlot 01400, 2N10E10NWSW: 0.8 Acres ON, 0.8 Acres Total (Cert 85975 IS)
- Taxlot 01400, 2N10E10NWSW: 0.8 Acres ON, 0.8 Acres Total (Cert 85976 IS)

- Point of Diversion
- Canals
- Taxlots
- Transfer
- Place of Use



RECEIVED

JAN 31 2013

Farmers Irrigation District

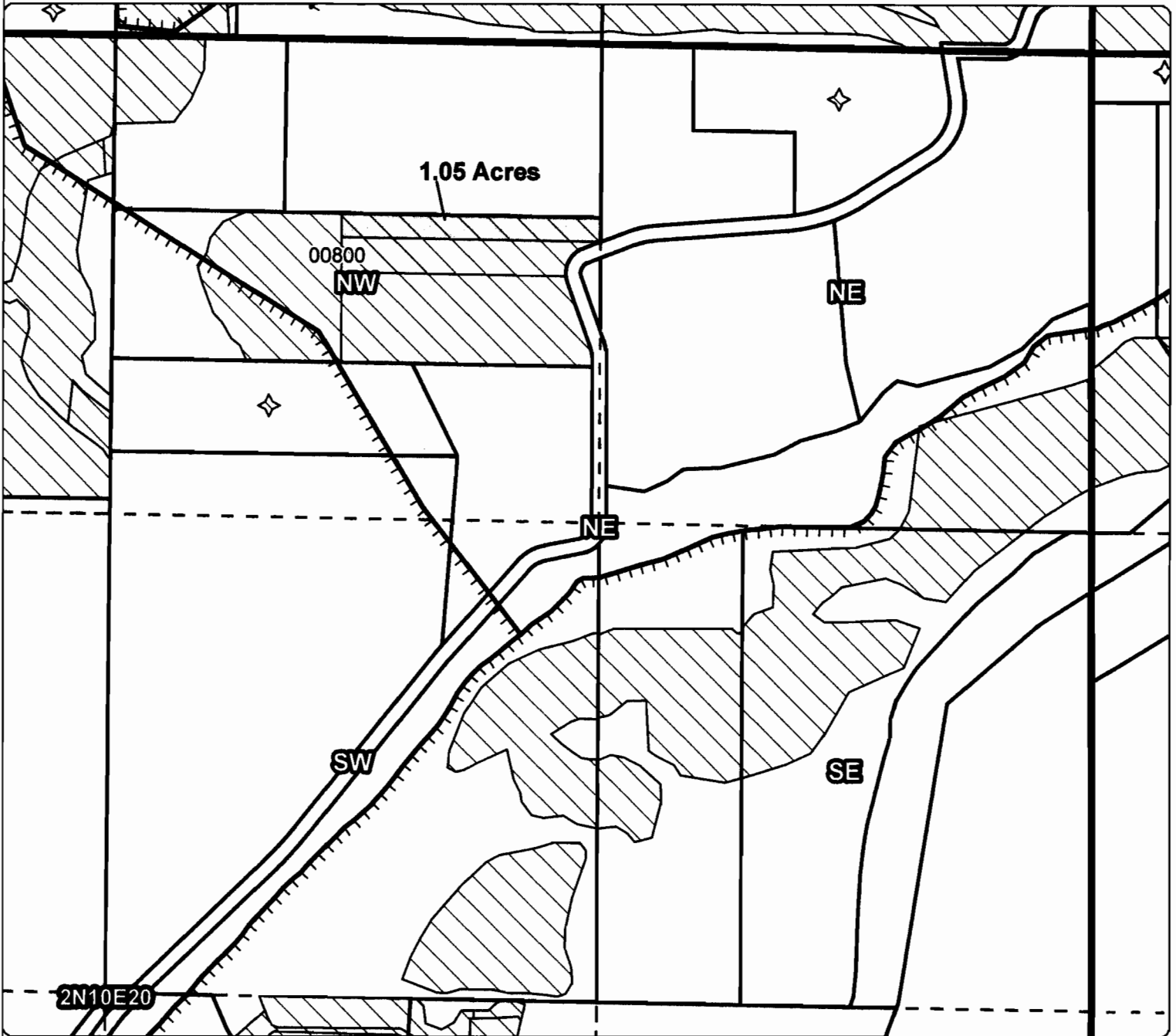
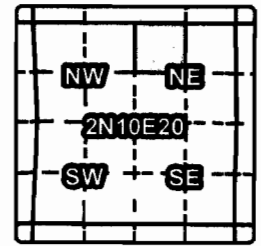
Application for District Transfer

Cert #: 85974 (IR), 74299, 85975, 85976 (IS)

For: Blake & Gail Palen

WATER RESOURCES DEPT
SALES, OREGON

59



ON MAP

- Taxlot 0800, 2N10E10NSW: 1.05 Acres ON, 9.00 Acres Total (Cert 85974 IR)
- Taxlot 0800, 2N10E10NSW: 1.05 Acres ON, 9.00 Acres Total (Cert 74299 IS)
- Taxlot 0800, 2N10E10NSW: 1.05 Acres ON, 9.00 Acres Total (Cert 85975 IS)
- Taxlot 0800, 2N10E10NSW: 1.05 Acres ON, 9.00 Acres Total (Cert 85976 IS)

- Point of Diversion
- ▤ Canals
- ▭ Taxlots
- ▭ Transfer
- ▭ Place of Use



Farmers Irrigation District

Application for District Transfer

Cert #: 85974 (IR), 74299, 85975 (IS)

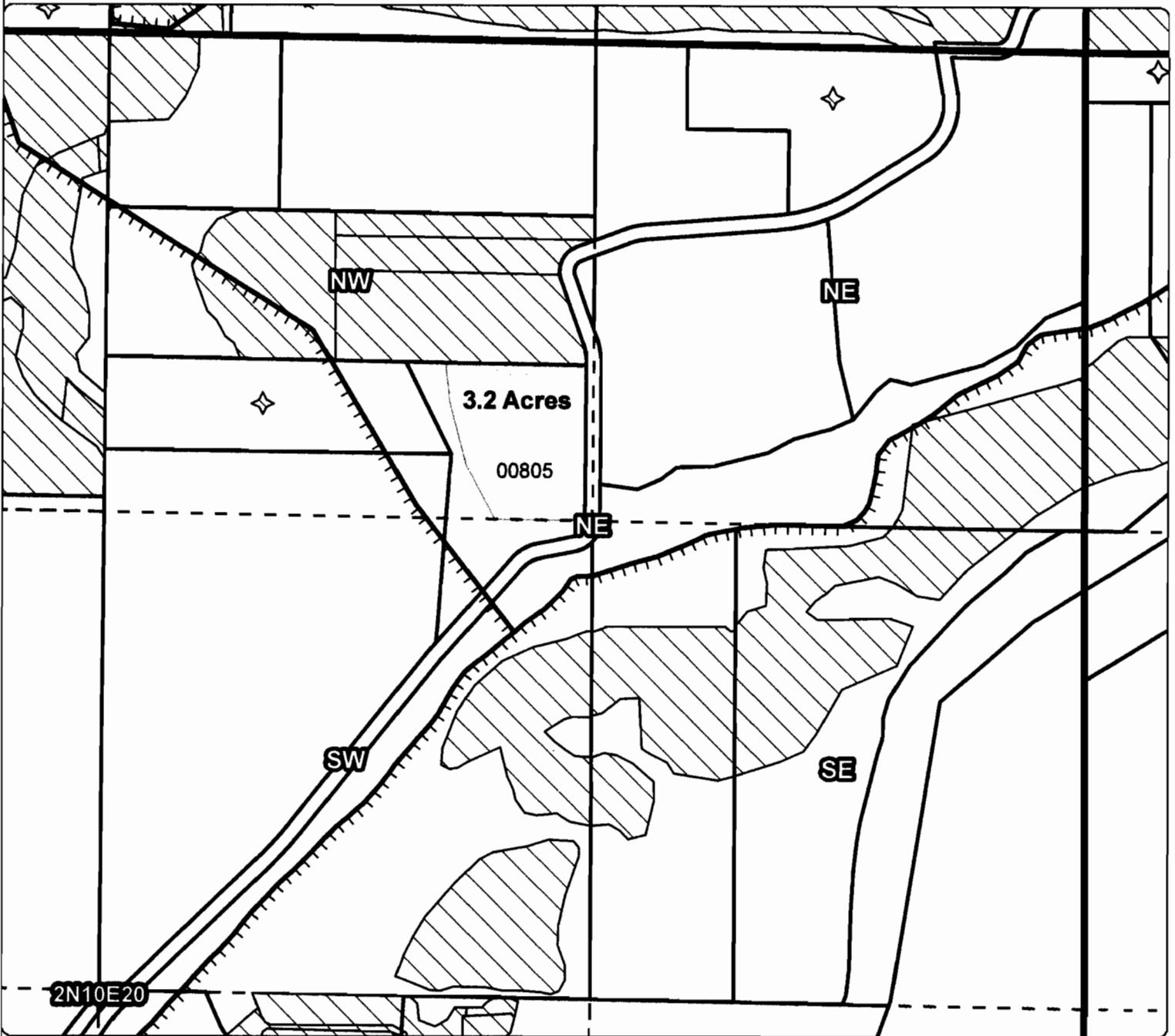
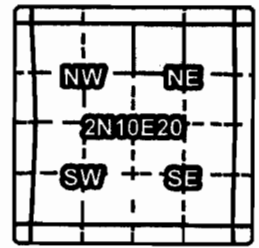
For: John Alley

RECEIVED

JAN 31 2013

WATER RESOURCES DEPT
SALEM, OREGON

60



ON MAP

Taxlot 0805, 2N10E20NWNE: 3.2 Acres ON, 3.2 Acres Total (Cert 85974 IR)

Taxlot 0805, 2N10E20NWNE: 3.2 Acres ON, 3.2 Acres Total (Cert 74299 IS)

Taxlot 0805, 2N10E20NWNE: 3.2 Acres ON, 3.2 Acres Total (Cert 85975 IS)

○ Point of Diversion

▬ Canals

▭ Taxlots

▭ Transfer

▭ Place of Use

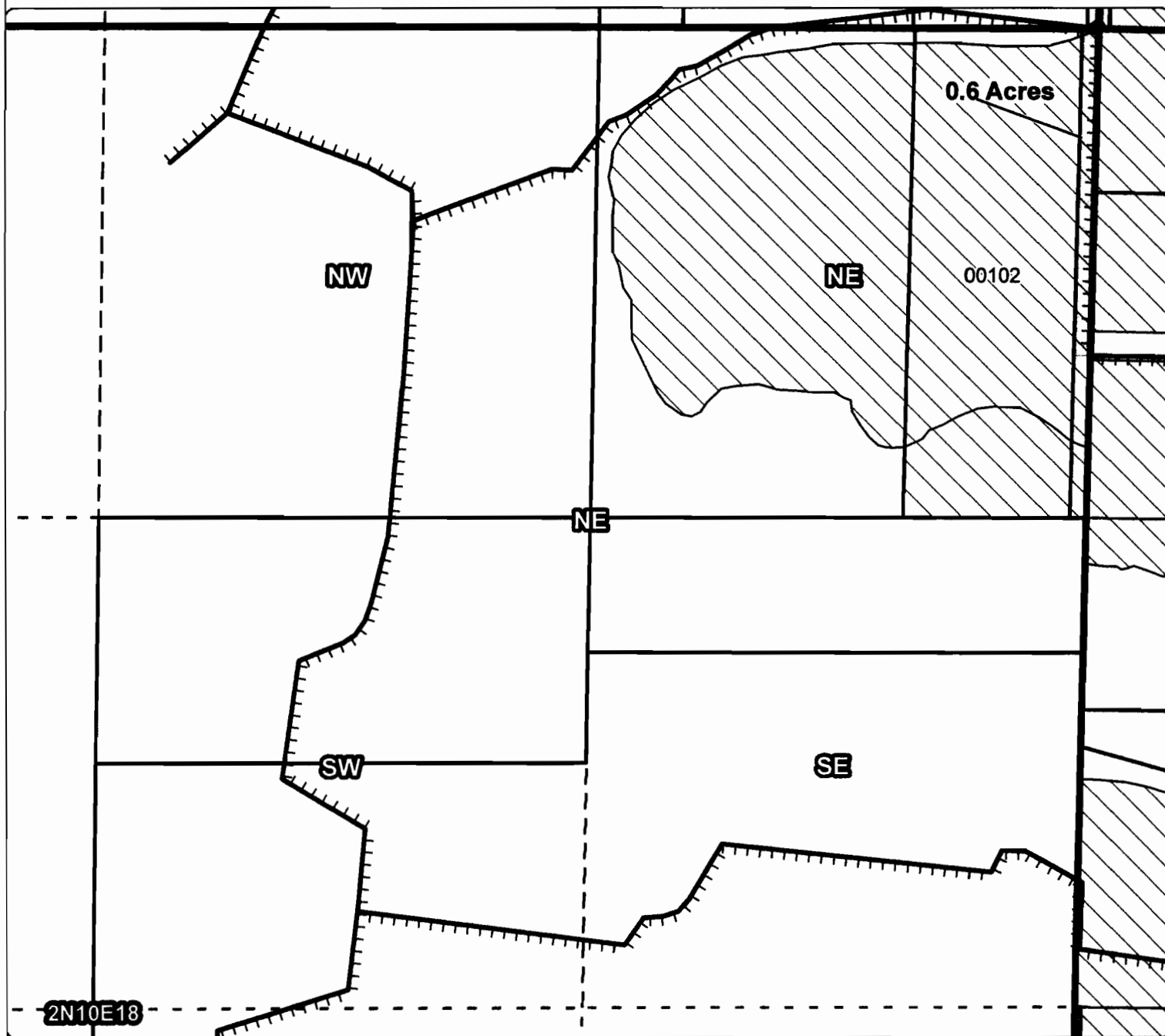
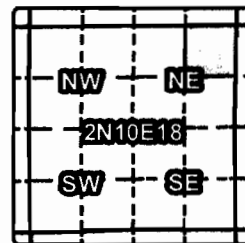


Farmers Irrigation District Application for District Transfer

Cert #: 85975

For: Sakurambo LLC

61



OFF MAP

Taxlot 00102, 2N10E18NENE: 0.6 Acres OFF, 11.4 Acres Remaining

RECEIVED

JAN 31 2013

WATER RESOURCES DEPT
SALEM, OREGON



- Point of Diversion
- ▤ Canals
- ▭ Taxlots
- ▭ Transfer
- ▨ Place of Use

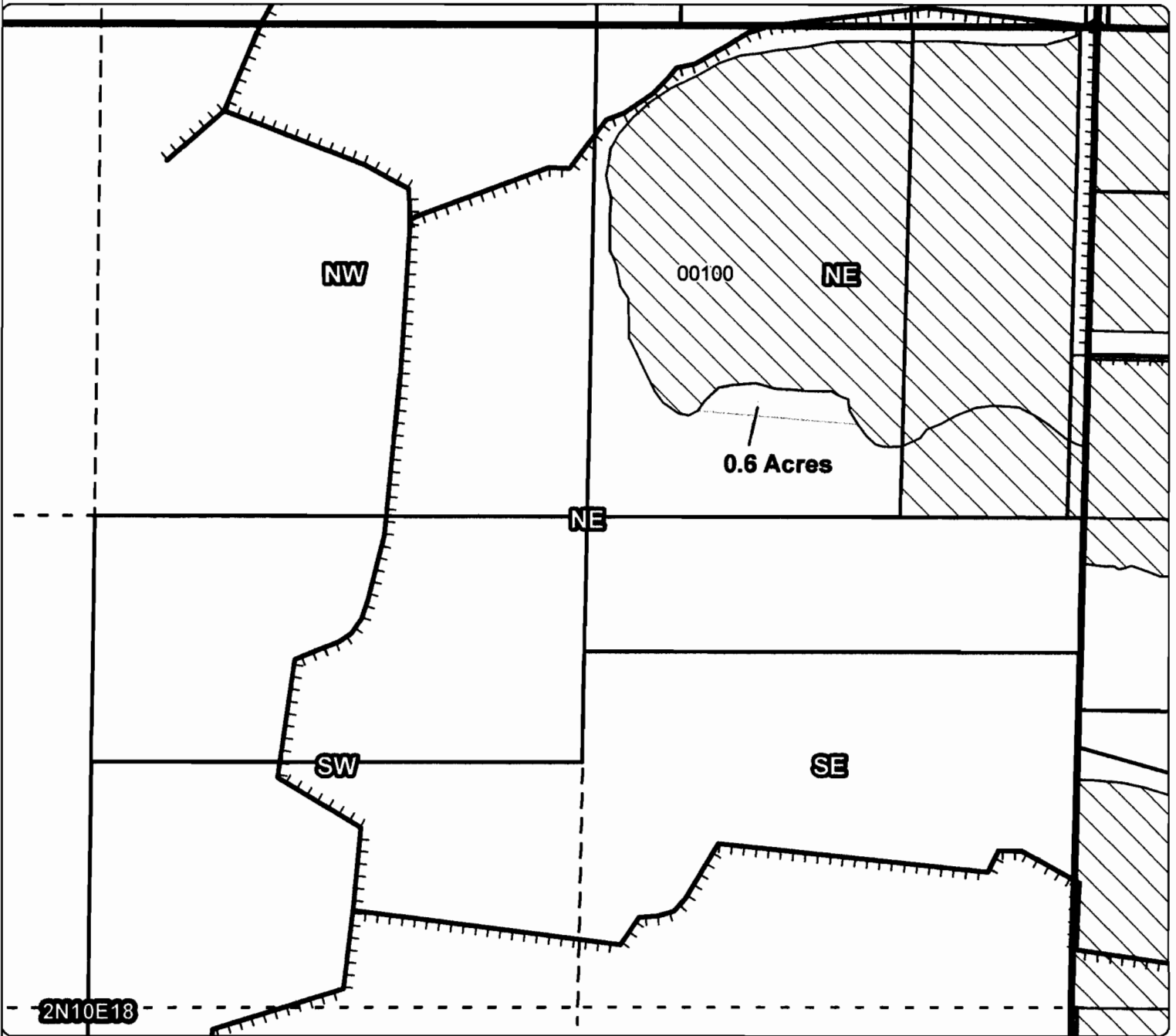
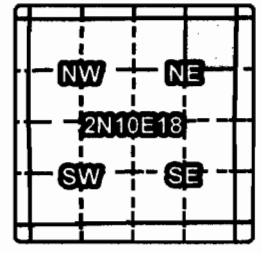
1 inch = 400 feet
December 2012



Farmers Irrigation District Application for District Transfer

Cert #: 85975
For: McCravey

#62



ON MAP

Taxlot 00100, 2N10E18NENE: 0.6 Acres ON, 16.1 Acres Total

RECEIVED

JAN 31 2013

WATER RESOURCES DEPT
SALEM, OREGON

- Point of Diversion
- ▤ Canals
- ▭ Taxlots
- ▭ Transfer
- ▨ Place of Use



1 inch = 400 feet
December 2012

