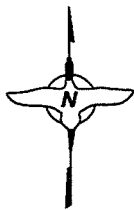
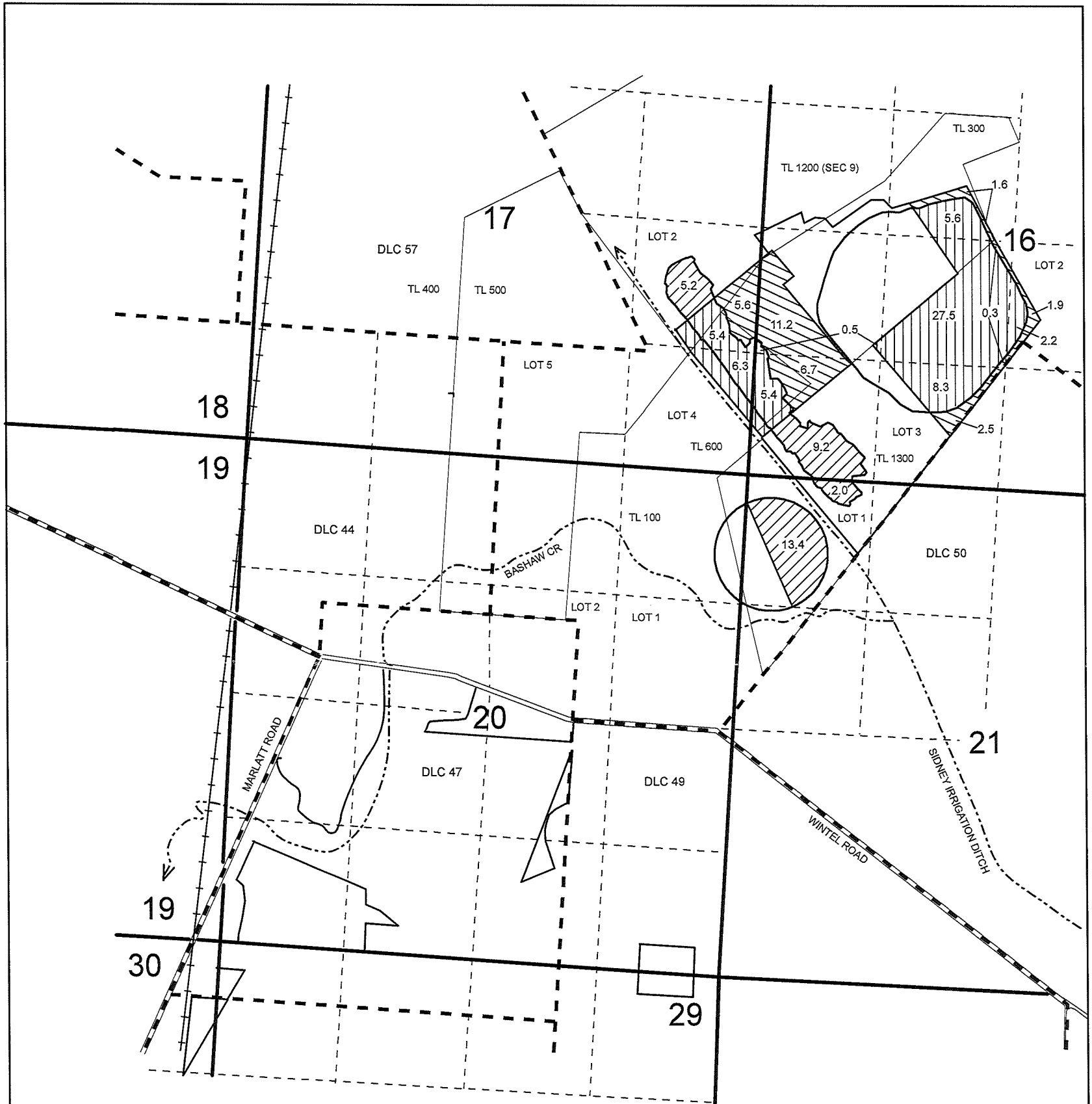


T. 9 S., R. 3 W., W. M.

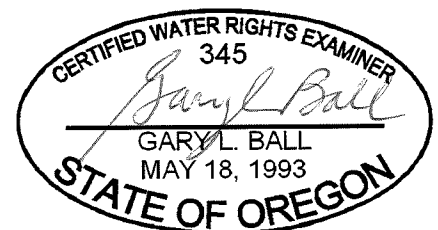
RECEIVED
MAR 12 2013
WATER RESOURCES DEPT
SALEM, OREGON



 TRANSFER FROM  TRANSFER TO  REMAINING

OREGON STATE PLANE GRID NORTH
(NORTH ZONE, $\theta = -1^{\circ} 49' 17.3''$)
1 INCH = 1320 FEET

MAP TO ACCOMPANY TRANSFER APPLICATION OF A
PORTION OF CERTIFICATE 54310 IN THE NAME OF
SIDNEY IRRIGATION COOPERATIVE AND THE U.S.FISH &
WILDLIFE SERVICE, ANKENY NATIONAL WILDLIFE REFUGE



This map is not intended to provide
legal dimensions or locations of
property ownership lines.

RENEWS: 12/31/2013