

RECEIVED BY OWRD


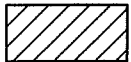



MAR 11 2013

SALEM, OR

SCALE 1"=1320'

Proposed Diversion Point is 940' N. and 40' W. of the SE Cor. Sec. 12, T.13S., R.26E. SEE NOTE  
 Authorized Diversion Point No.1 (Cummings Ditch) is 1090' S. and 160' E. from the N1/4 cor.  
 Sec. 24, T.13S., R.26E., W.M., C-9154 & C-9155  
 Authorized Diversion Point No.2 (Riley Ditch) is 900' N. and 70' E. from the SW cor Sec. 7, T.13S.,  
 R.27E., W.M., C-25488  
 Authorized Diversion Point No.3 (Campbell-Martin Ditch) is in the SE1/4SW1/4 Sec. 7, T.13S., R.27E.,  
 W.M., C-25490 & C-25497

**CURRENT PLACE OF USE**

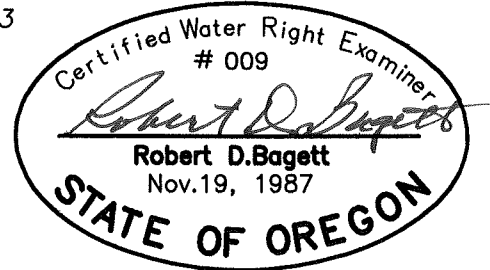
-  C-9154
-  C-9155
-  C-25488
-  C-25490
-  C-25497

APPLICATION MAP FOR  
 CHANGE IN POINT OF DIVERSION AND  
 ADDITIONAL POINT OF DIVERSION

FOR  
 JIM GILLESPIE

BY  
 BAGETT, GRIFFITH & BLACKMAN  
 P.O. BOX 476  
 JOHN DAY, OR. 97845

Nov. 16, 2011  
 Revised  
 Feb. 19, 2013  
 Feb. 23, 2013



Proposed Change in Point of Diversion for: C-9154 and C-9155  
 Proposed Additional Point of Diversion for: C-25488, C-25490 and  
 C-25497

NOTE: The preparation of this map was for the purpose  
 of identifying the location of the proposed water right  
 and has no intent to provide dimensions or location of  
 property ownership lines.

Authorized Diversion Points are shown via the best information available