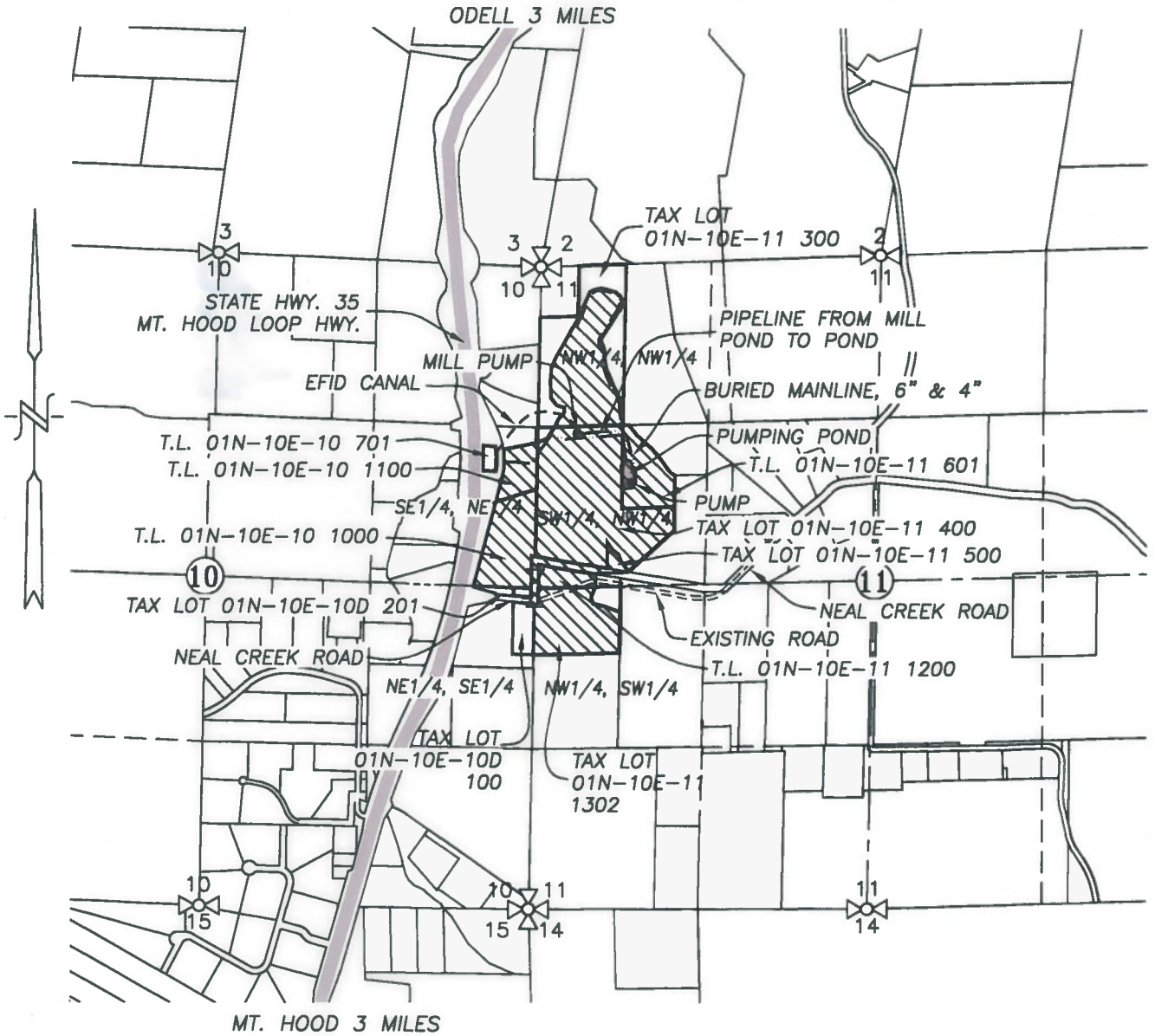



SECTIONS 10 & 11, TWP.1 N. RANGE 10 E. W.M.
HOOD RIVER COUNTY, OREGON



LEGEND :

- PUMP: 838' N. & 745' E. OF THE W1/4 CORNER SECTION 11
- MILL PUMP: 1,230' N. & 325' E. OF THE W1/4 COR. SEC. 11
-  INDUSTRIAL AREA
- - - EXISTING IRRIGATION LINE

RECEIVED BY OWRD

NOV 23 2015

SALEM, OR

CLAIM OF BENEFICIAL USE MAP

SCALE: 1" = 1320'

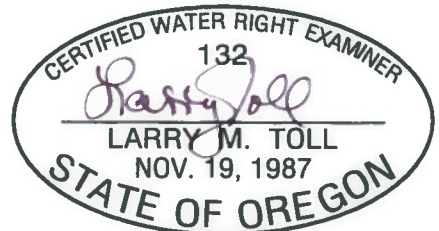


TRANSFER No. 11643

IN THE NAME OF:
EAST FORK IRRIGATION DISTRICT

DATE: OCTOBER 1, 2015
AMENDED NOVEMBER 19, 2015

BY: **TENNESON ENGINEERING CORP.**
3775 CRATES WAY
THE DALLES, OREGON. 97058
PH. 541-296-9177
FAX 541-296-6657



EXPIRES: 06/30/2016

NOTE:

"THIS MAP IS NOT INTENDED TO PROVIDE DIMENSIONS OR LOCATIONS OF PROPERTY OWNERSHIP LINES."

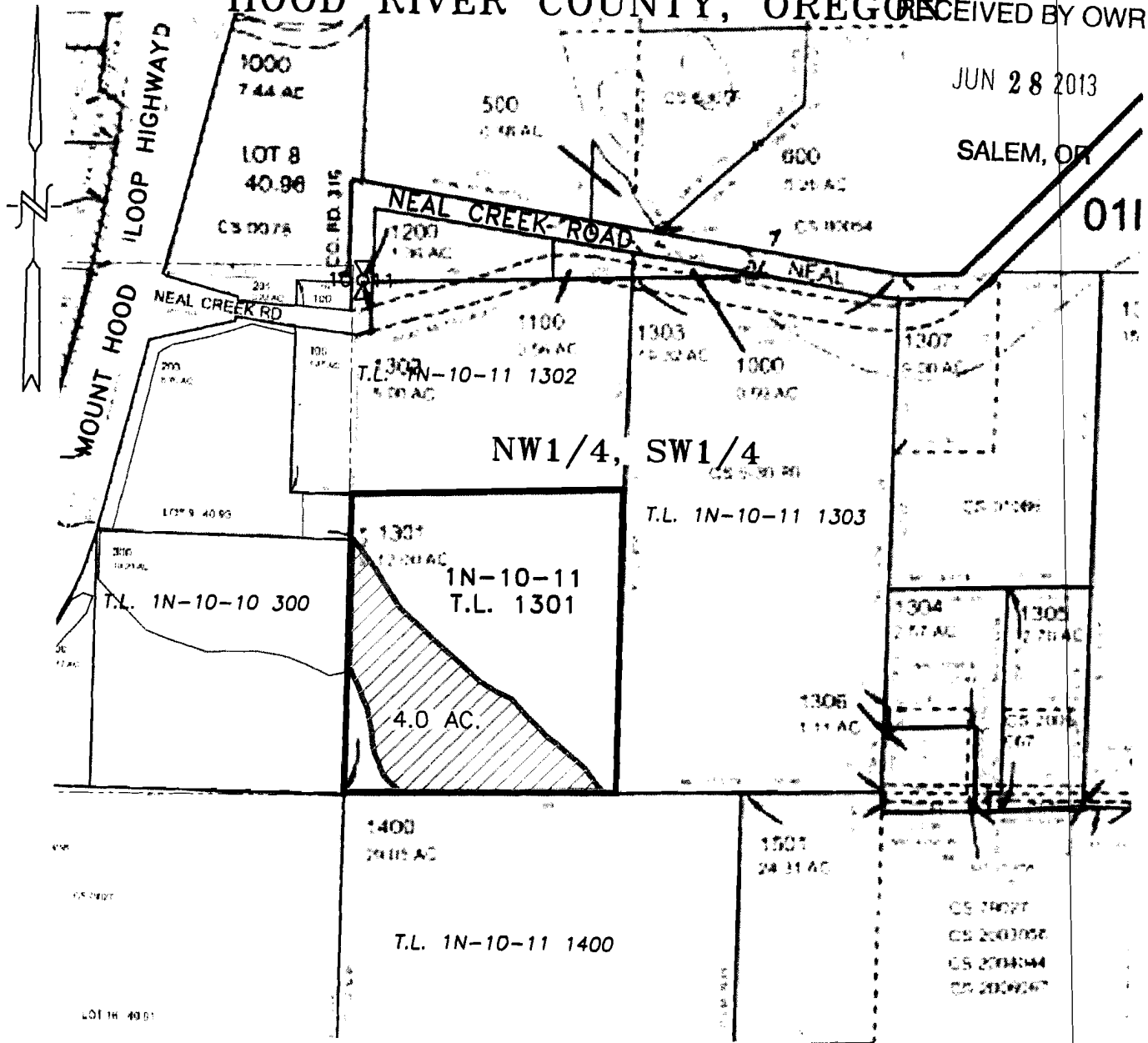
SECTION 11, TWP.1 N. RANGE 10 E. W.M.
HOOD RIVER COUNTY, OREGON

RECEIVED BY OWRD

JUN 28 2013

SALEM, OR

011




RECEIVED BY OWRD

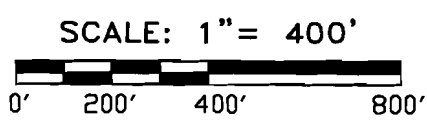
AUG 01 2013

SALEM, OR

LEGEND:

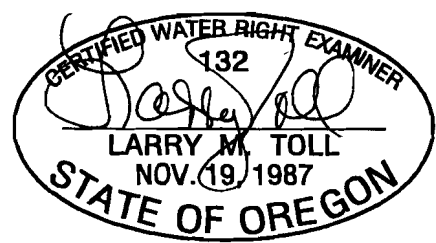
 C.80928 AREA TO BE TRANSFERRED OUT AREA
TAX LOTS 1N-10-11 1301, 4.0 ACRES

WATER RIGHT TRANSFER "FROM" MAP




TRANSFER No. _____
IN THE NAME OF:

EAST FORK IRRIGATION DISTRICT
DATE: JUNE 27, 2013



EXPIRES: 06/30/2014

BY: **TENNESON ENGINEERING CORP.**
3313 W. 2ND. STREET, SUITE 100
THE DALLES, OREGON. 97058
PH. 541-296-9177
FAX 541-296-6657

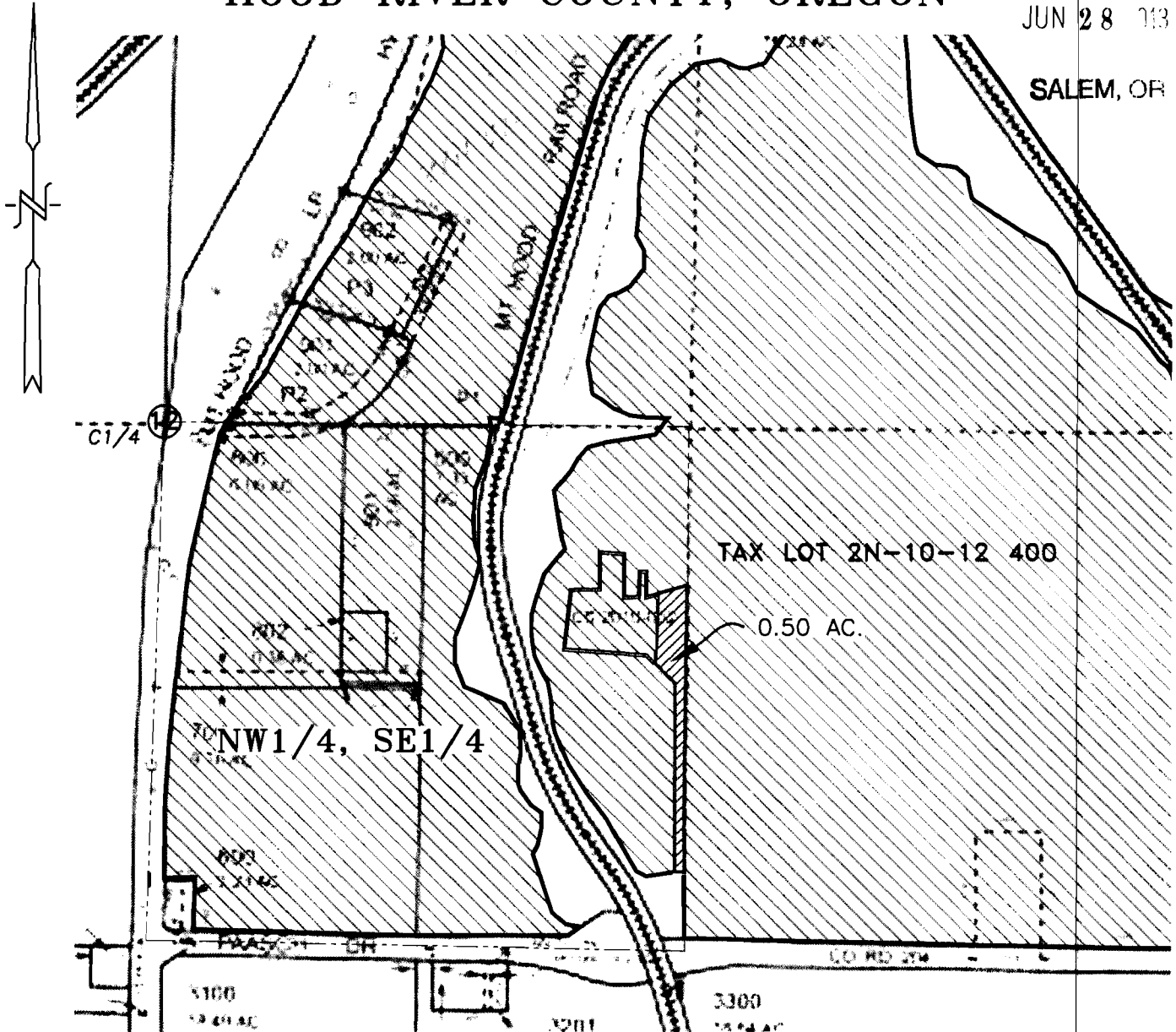


NOTE:
"THIS MAP IS NOT INTENDED TO
PROVIDE DIMENSIONS OR LOCATIONS
OF PROPERTY OWNERSHIP LINES."




SECTION 12, TWP.2 N. RANGE 10 E. RECEIVED BY OWRD
 HOOD RIVER COUNTY, OREGON

JUN 28 2013

SALEM, OR



LEGEND :

-  C.81340 AREA TO BE TRANSFERRED OUT AREA
-  TAX LOT 2N-10-12 400, 0.50 ACRES
-  AREA TO REMAIN (UNCHANGED)

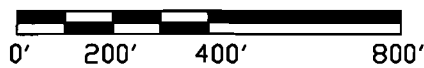
RECEIVED BY OWRD

AUG 01 2013

SALEM, OR

WATER RIGHT TRANSFER "FROM" MAP

SCALE: 1" = 400'



TRANSFER No. _____

IN THE NAME OF:
 EAST FORK IRRIGATION DISTRICT

DATE: JUNE 27, 2013



EXPIRES: 06/30/2014

BY: **TENNESON ENGINEERING CORP.**
 3313 W. 2ND. STREET, SUITE 100
 THE DALLES, OREGON. 97058
 PH. 541-296-9177
 FAX 541-296-6657



NOTE:

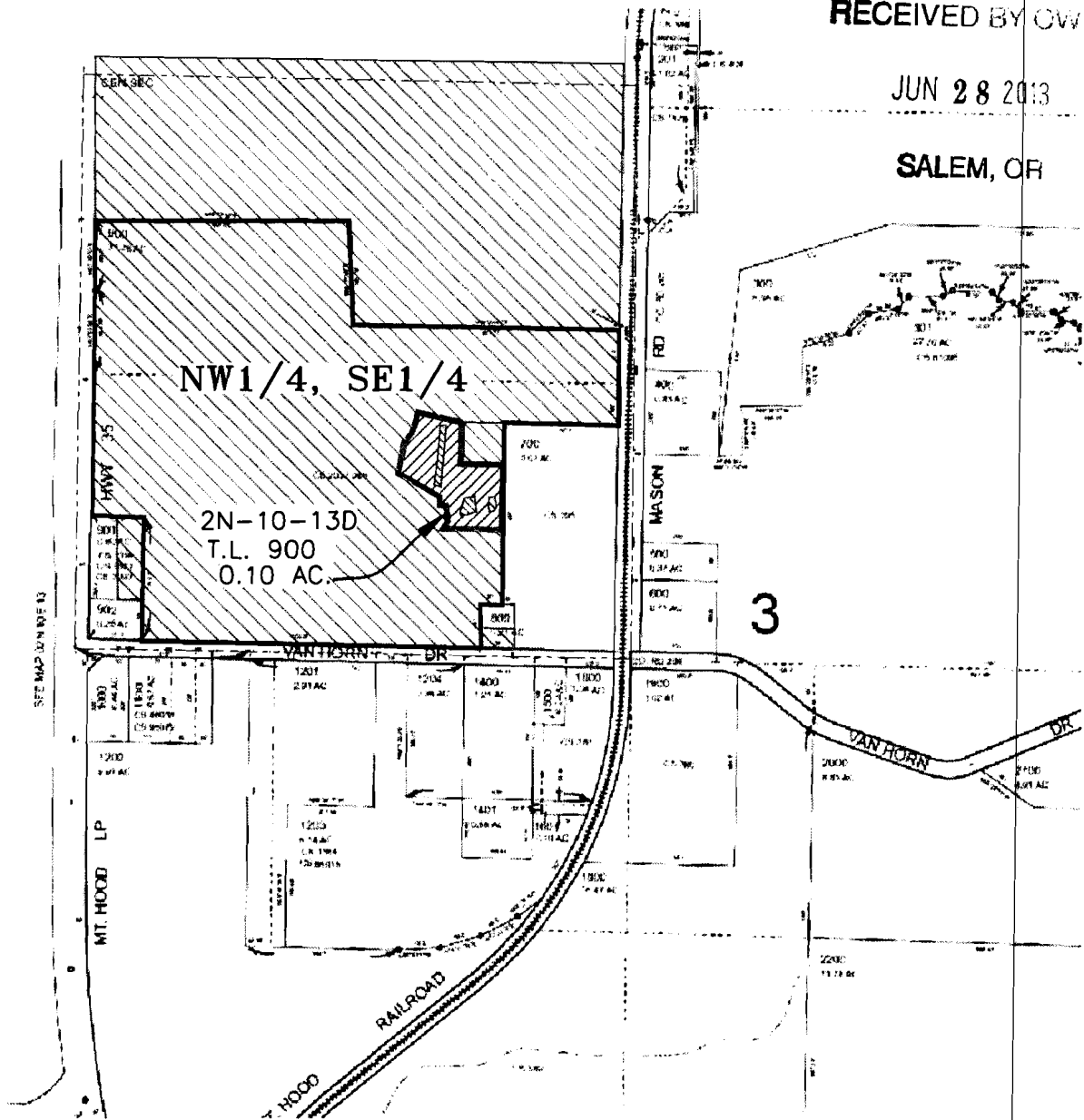
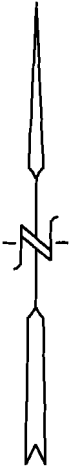
"THIS MAP IS NOT INTENDED TO PROVIDE DIMENSIONS OR LOCATIONS OF PROPERTY OWNERSHIP LINES."

SECTION 13, TWP.2 N. RANGE 10 E. W.M.
HOOD RIVER COUNTY, OREGON

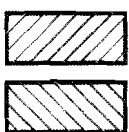
RECEIVED BY OWRD

JUN 28 2013

SALEM, OR



LEGEND :



C.81340 & T-1165 AREA TO BE TRANSFERRED OUT AREA
TAX LOT 2N-10-13D 900, 0.75 ACRES
AREA TO REMAIN (UNCHANGED)


RECEIVED BY OWRD

AUG 01 2013

SALEM, OR

WATER RIGHT TRANSFER "FROM" MAP


SCALE: 1" = 400'



TRANSFER No. _____

IN THE NAME OF:
_____ EAST FORK IRRIGATION DISTRICT

DATE: _____ JUNE 27, 2013



EXPIRES: 06/30/2014

BY: **TENNESON ENGINEERING CORP.**
3313 W. 2ND. STREET, SUITE 100
THE DALLES, OREGON. 97058
PH. 541-296-9177
FAX 541-296-6657



NOTE:

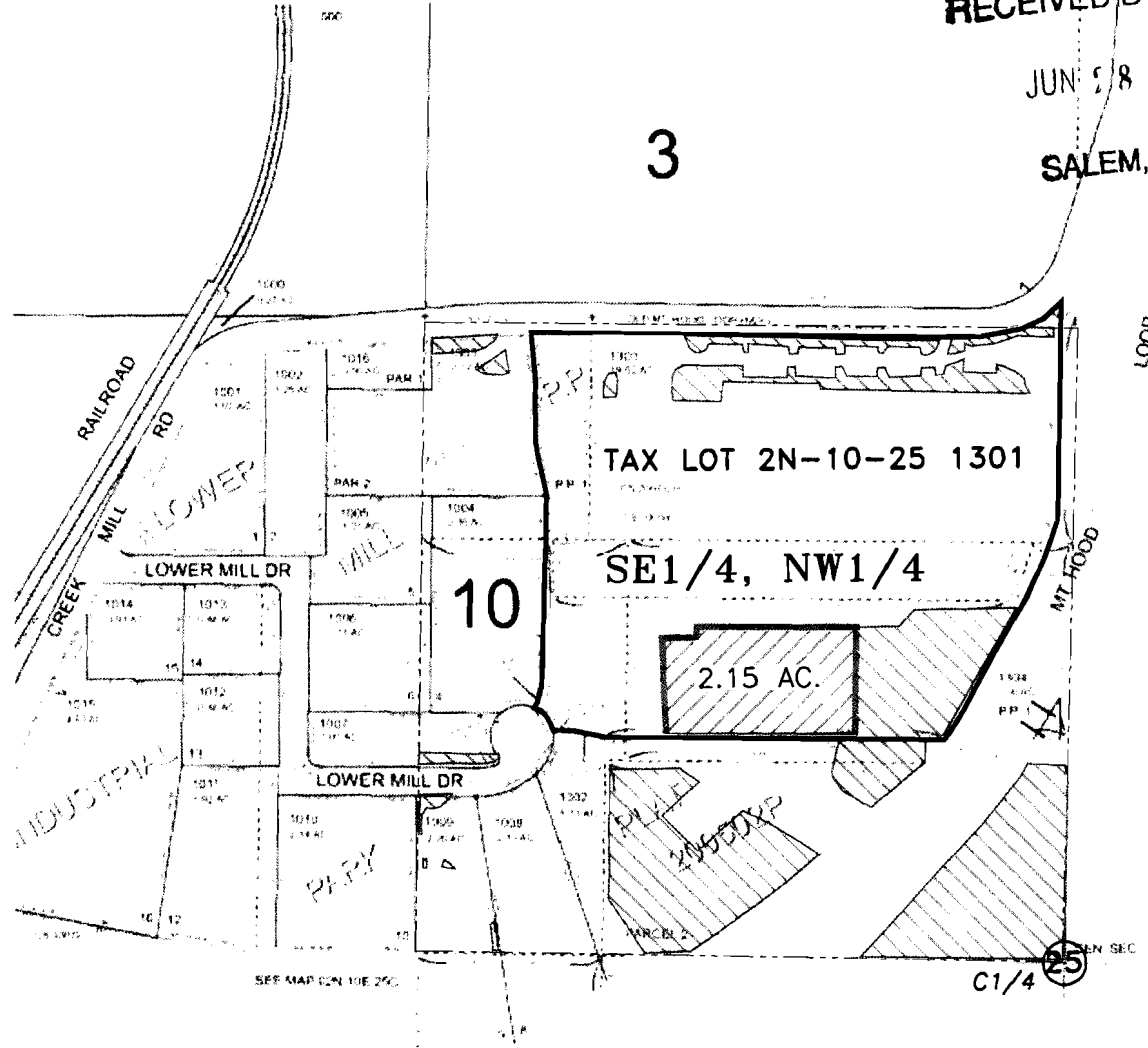
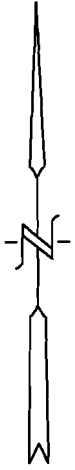
"THIS MAP IS NOT INTENDED TO PROVIDE DIMENSIONS OR LOCATIONS OF PROPERTY OWNERSHIP LINES."

SECTION 25, TWP.2 N. RANGE 10 E. W.M.
HOOD RIVER COUNTY, OREGON

RECEIVED BY OWRD

JUN 28 3

SALEM, OR

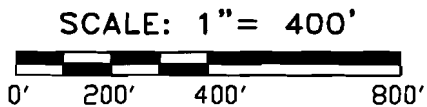


LEGEND :

- C.81340 AREA TO BE TRANSFERRED OUT AREA
- TAX LOT 2N-10-25 1301, 2.15 ACRES
- AREA TO REMAIN (UNCHANGED)

WATER RIGHT TRANSFER "FROM" MAP

RECEIVED BY OWRD




AUG 01 2013

SALEM, OR

TRANSFER No. _____

IN THE NAME OF:
_____ EAST FORK IRRIGATION DISTRICT _____

DATE: JUNE 27, 2013



EXPIRES: 06/30/2014

BY: **TENNESON ENGINEERING CORP.**
3313 W. 2ND. STREET, SUITE 100
THE DALLES, OREGON. 97058
PH. 541-296-9177
FAX 541-296-6657



NOTE:
"THIS MAP IS NOT INTENDED TO PROVIDE DIMENSIONS OR LOCATIONS OF PROPERTY OWNERSHIP LINES."

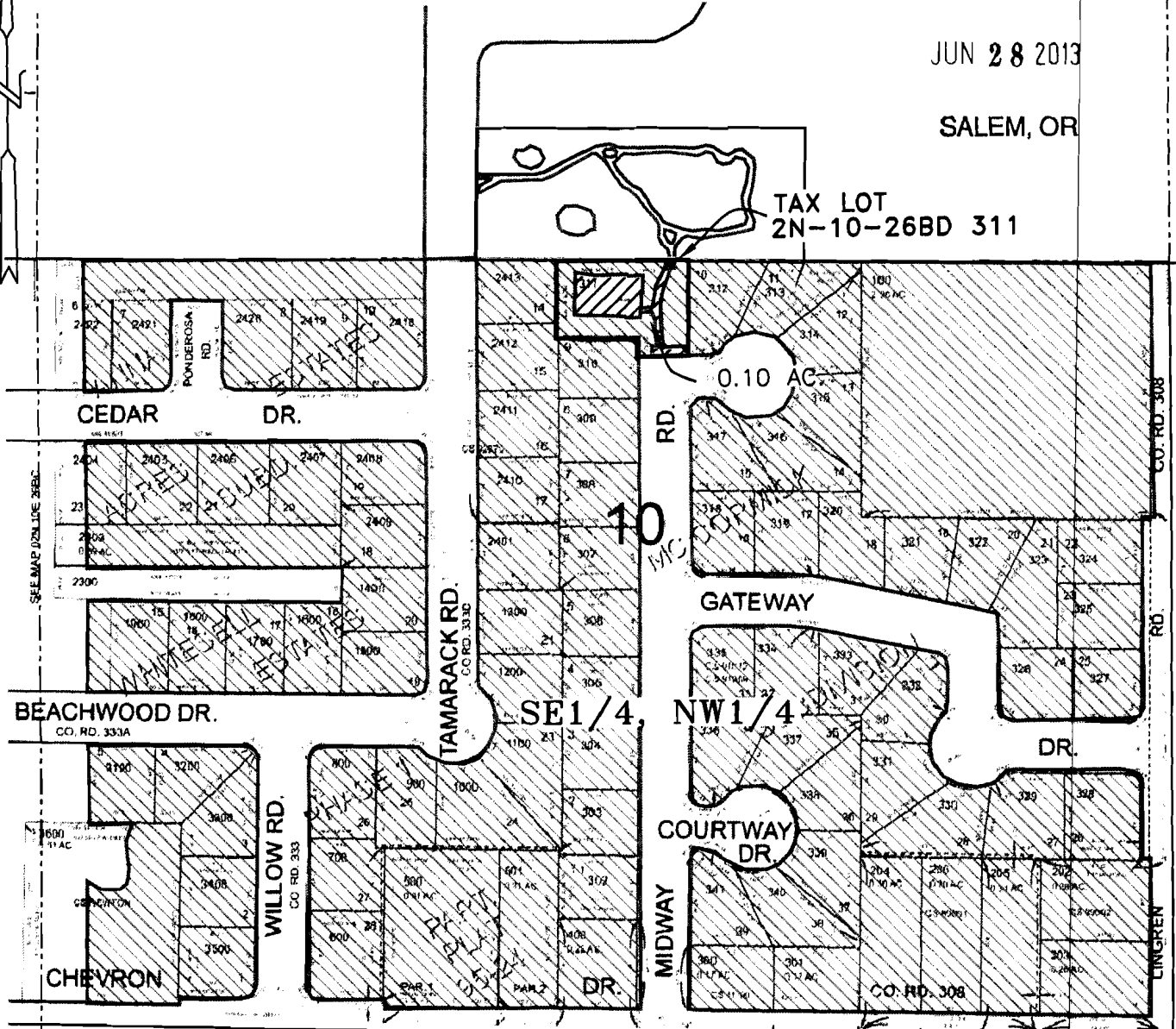
SECTION 26, TWP.2 N. RANGE 10 E. W.M.
HOOD RIVER COUNTY, OREGON

RECEIVED BY OWRD

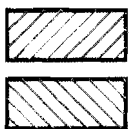
JUN 28 2013

SALEM, OR

TAX LOT
2N-10-26BD 311



LEGEND :



C.81340 AREA TO BE TRANSFERRED OUT AREA
TAX LOT 2N-10-25BD 311, 0.10 ACRES
AREA TO REMAIN (UNCHANGED)

RECEIVED BY OWRD

AUG 01 2013

SALEM, OR

WATER RIGHT TRANSFER "FROM" MAP

SCALE: 1" = 200'




TRANSFER No. _____

IN THE NAME OF:

EAST FORK IRRIGATION DISTRICT

DATE: JUNE 27, 2013

BY: **TENNESON ENGINEERING CORP.**
3313 W. 2ND. STREET, SUITE 100
THE DALLES, OREGON. 97058
PH. 541-296-9177
FAX 541-296-6657



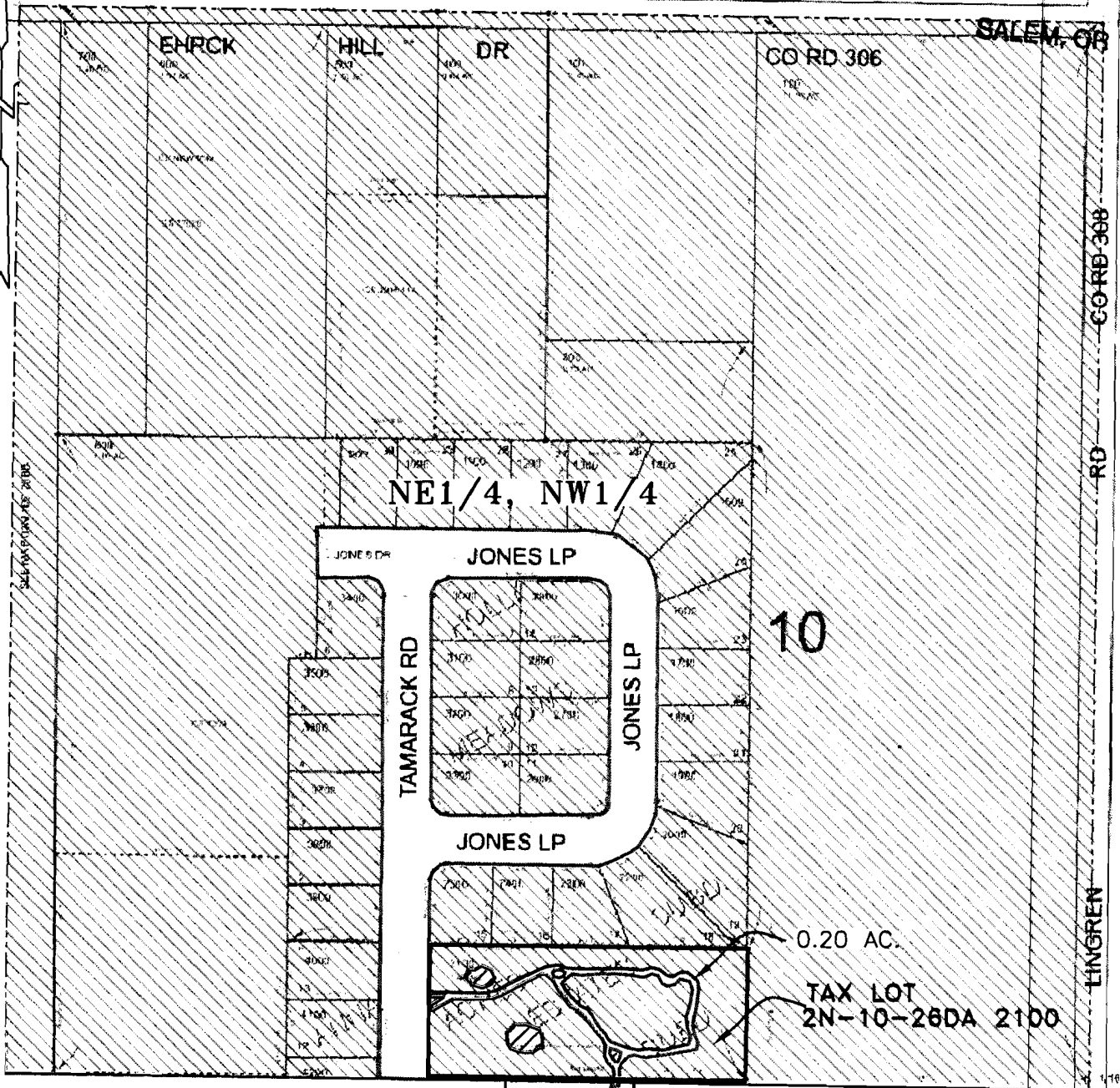
EXPIRES: 06/30/2014

NOTE:



"THIS MAP IS NOT INTENDED TO PROVIDE DIMENSIONS OR LOCATIONS OF PROPERTY OWNERSHIP LINES."

SECTION 26, TWP.2 N. RANGE 10 E. W.M.
HOOD RIVER COUNTY, OREGON

RECEIVED BY OWRD
JUN 28 2013



LEGEND :

-  C.81340 AREA TO BE TRANSFERRED OUT AREA
TAX LOT 2N-10-25BA 2100, 0.20 ACRES
-  AREA TO REMAIN (UNCHANGED)

RECEIVED BY OWRD
AUG 01 2013
SALEM, OR

WATER RIGHT TRANSFER "FROM" MAP

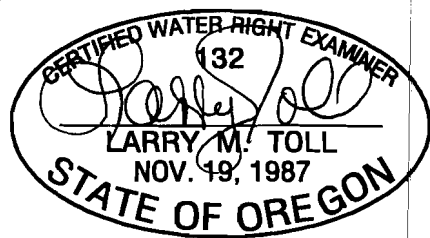
SCALE: 1" = 200'



TRANSFER No. _____

IN THE NAME OF:
EAST FORK IRRIGATION DISTRICT

DATE: JUNE 27, 2013



EXPIRES: 06/30/2014

BY: **TENNESON ENGINEERING CORP.**
3313 W. 2ND. STREET, SUITE 100
THE DALLES, OREGON. 97058
PH. 541-296-9177
FAX 541-296-6657



NOTE:

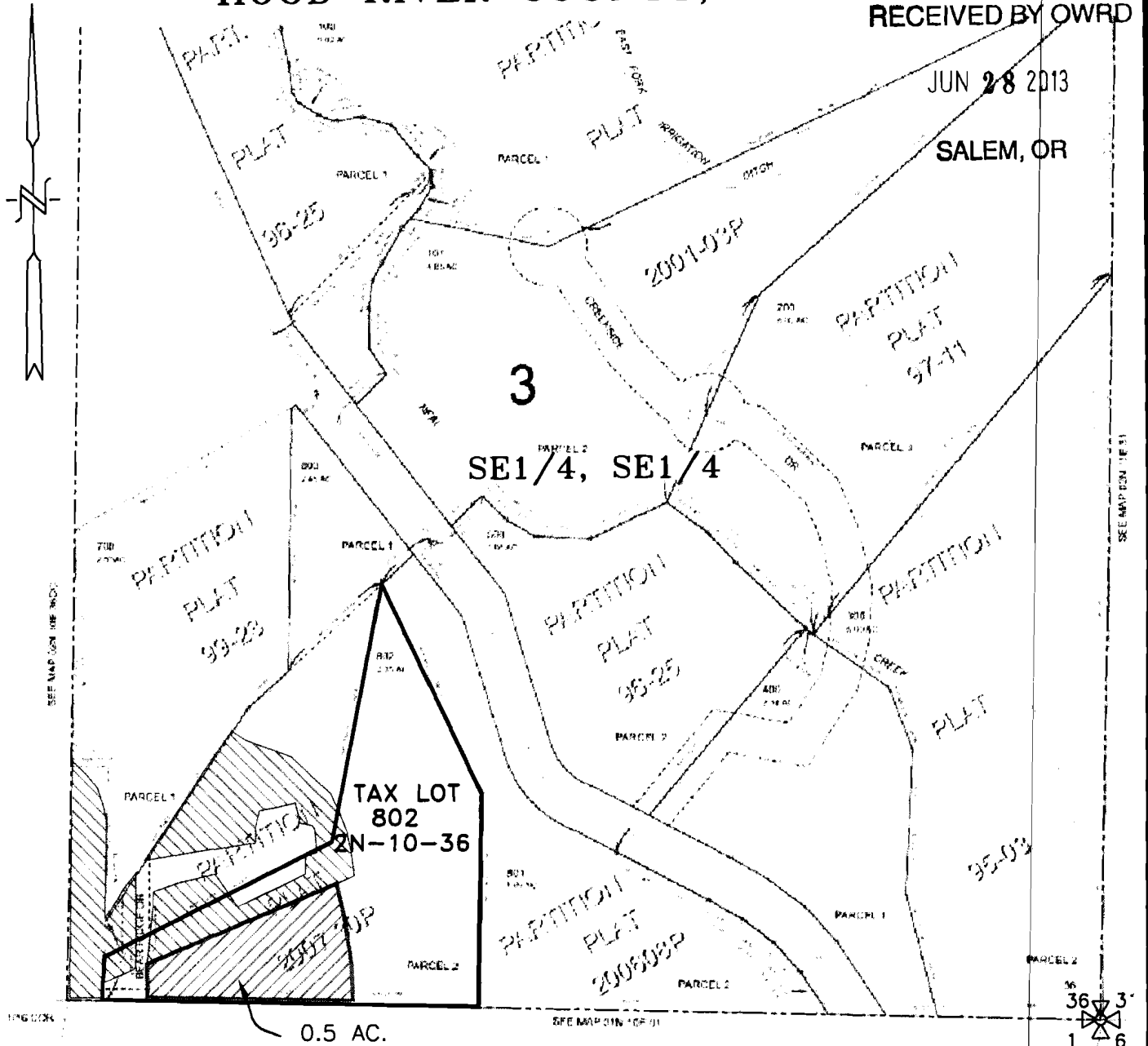
"THIS MAP IS NOT INTENDED TO PROVIDE DIMENSIONS OR LOCATIONS OF PROPERTY OWNERSHIP LINES."

SECTION 36, TWP.2 N. RANGE 10 E. W.M.
HOOD RIVER COUNTY, OREGON



RECEIVED BY OWRD

JUN 28 2013

SALEM, OR



LEGEND:

-  C.81340 AREA TO BE TRANSFERRED OUT AREA
TAX LOT 2N-10-36DD 802, 0.5 ACRES
-  AREA TO REMAIN (UNCHANGED)


RECEIVED BY OWRD

AUG 01 2013

SALEM, OR

WATER RIGHT TRANSFER "FROM" MAP

SCALE: 1" = 200'



TRANSFER No. _____

IN THE NAME OF:

EAST FORK IRRIGATION DISTRICT

DATE: JUNE 27, 2013

BY: **TENNESON ENGINEERING CORP.**
3313 W. 2ND. STREET, SUITE 100
THE DALLES, OREGON. 97058
PH. 541-296-9177
FAX 541-296-6657



EXPIRES: 06/30/2014

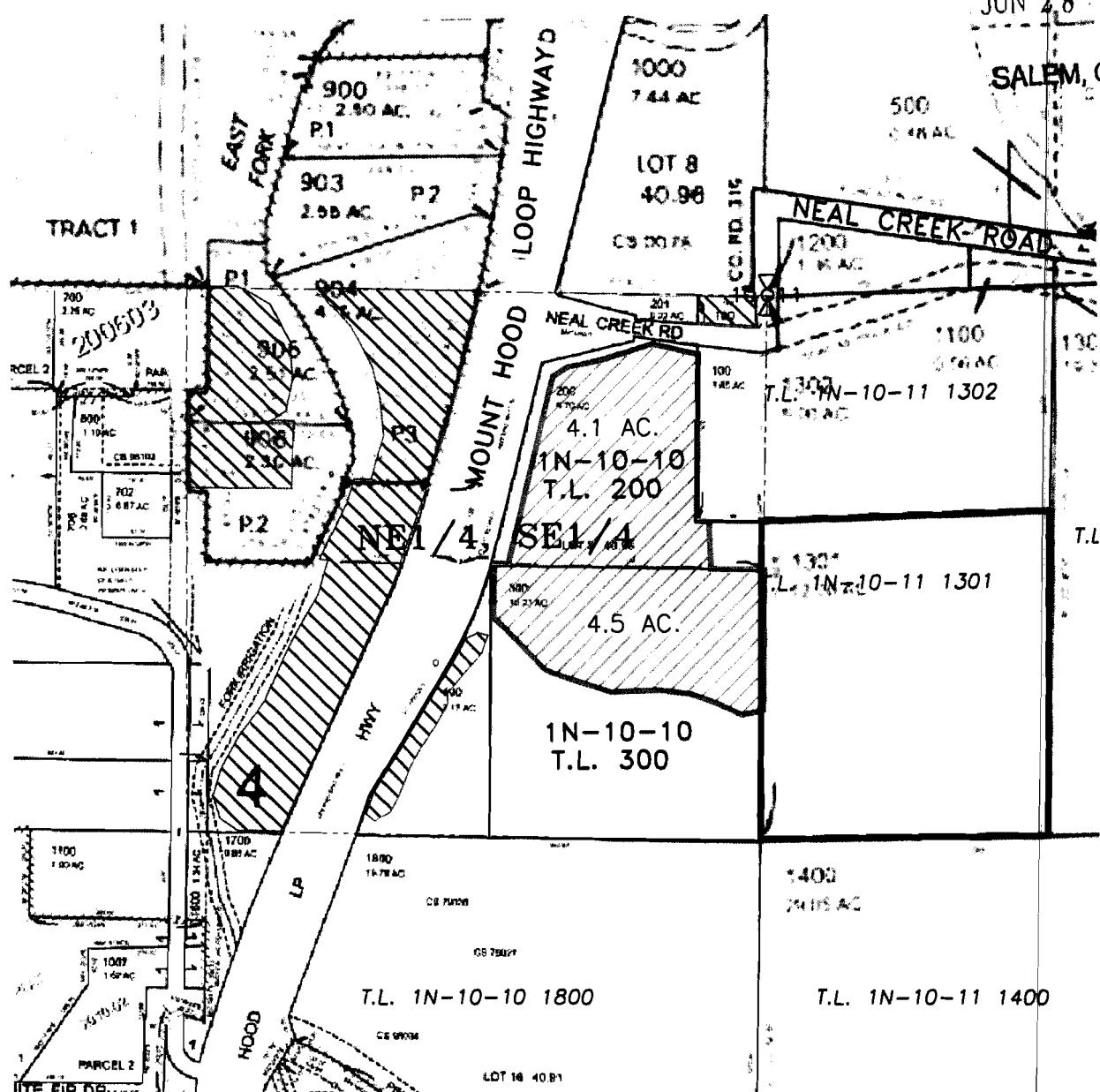
NOTE:

"THIS MAP IS NOT INTENDED TO PROVIDE DIMENSIONS OR LOCATIONS OF PROPERTY OWNERSHIP LINES."



SECTION 10, TWP.1 N. RANGE 10 E, W.M. RECEIVED BY OWRD
 HOOD RIVER COUNTY, OREGON

JUN 28 2013

SALEM, OR



LEGEND:

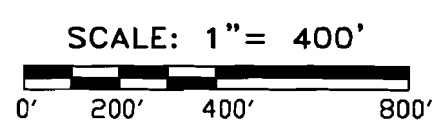
-  C.84803 AREA TO BE TRANSFERRED OUT AREA
TAX LOTS 1N-10-10 200 AND 300, 8.6 ACRES
-  AREA TO REMAIN (UNCHANGED)

RECEIVED BY OWRD


AUG 01 2013

SALEM, OR

WATER RIGHT TRANSFER "FROM" MAP




TRANSFER No. _____
 IN THE NAME OF:
 EAST FORK IRRIGATION DISTRICT
 DATE: JUNE 27, 2013



EXPIRES: 06/30/2014

BY: **TENNESON ENGINEERING CORP.**
 3313 W. 2ND. STREET, SUITE 100
 THE DALLES, OREGON. 97058
 PH. 541-296-9177
 FAX 541-296-6657

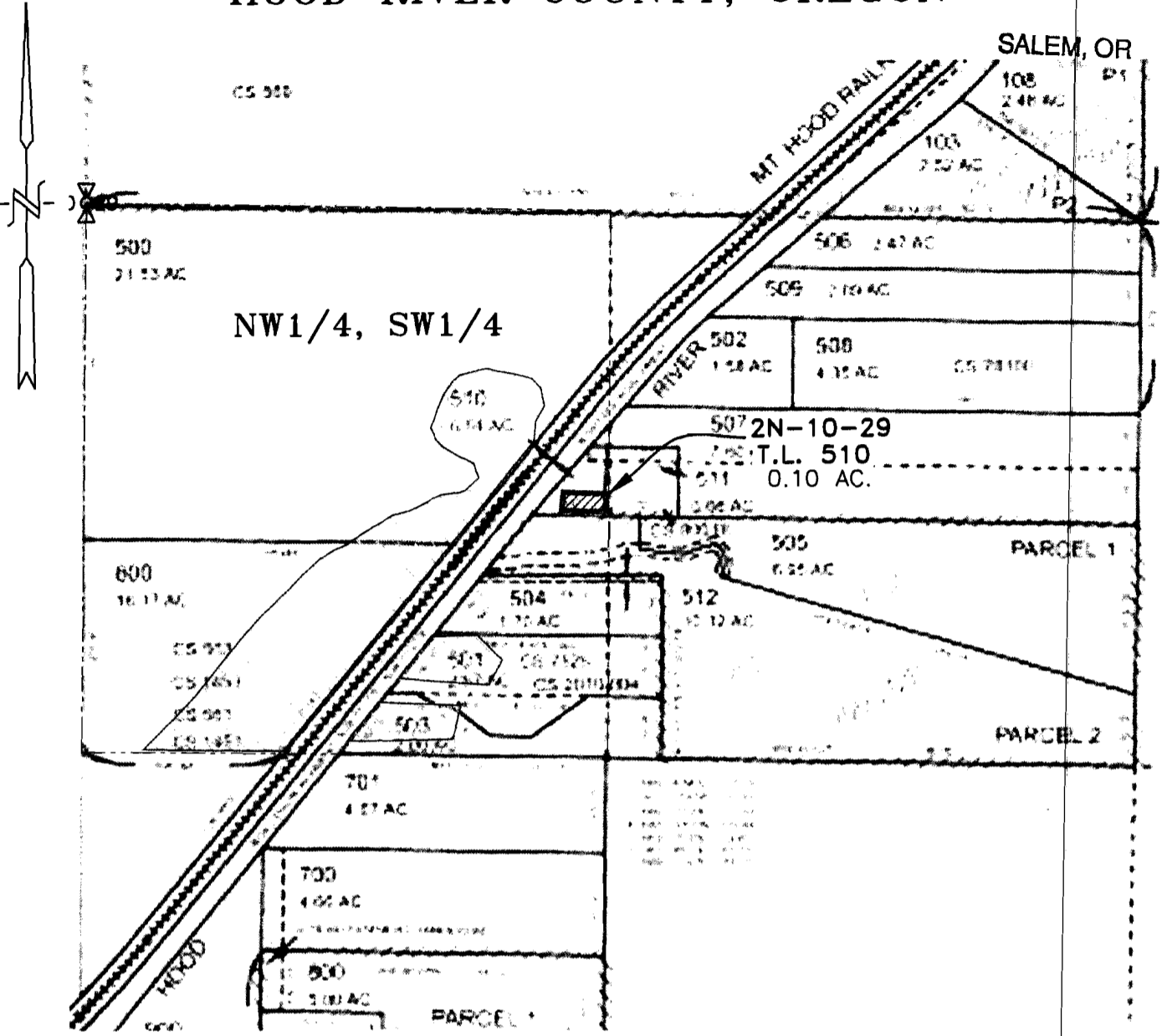


NOTE:
 "THIS MAP IS NOT INTENDED TO
 PROVIDE DIMENSIONS OR LOCATIONS
 OF PROPERTY OWNERSHIP LINES."

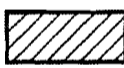


SECTION 29, TWP.2 N. RANGE 10 E. W.M.
HOOD RIVER COUNTY, OREGON

JUN 28 2013

SALEM, OR



LEGEND :

-  C.84803 AREA TO BE TRANSFERRED OUT AREA
-  TAX LOT 2N-10-29 510, 0.10 ACRES
-  AREA TO REMAIN (UNCHANGED)

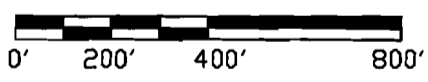
RECEIVED BY OWRD

AUG 01 2013

SALEM, OR

WATER RIGHT TRANSFER "FROM" MAP

SCALE: 1" = 400'




TRANSFER No. _____

IN THE NAME OF:


EAST FORK IRRIGATION DISTRICT

DATE: JUNE 27, 2013



EXPIRES: 06/30/2014

BY: **TENNESON ENGINEERING CORP.**
 3313 W. 2ND. STREET, SUITE 100
 THE DALLES, OREGON. 97058
 PH. 541-296-9177
 FAX 541-296-6657

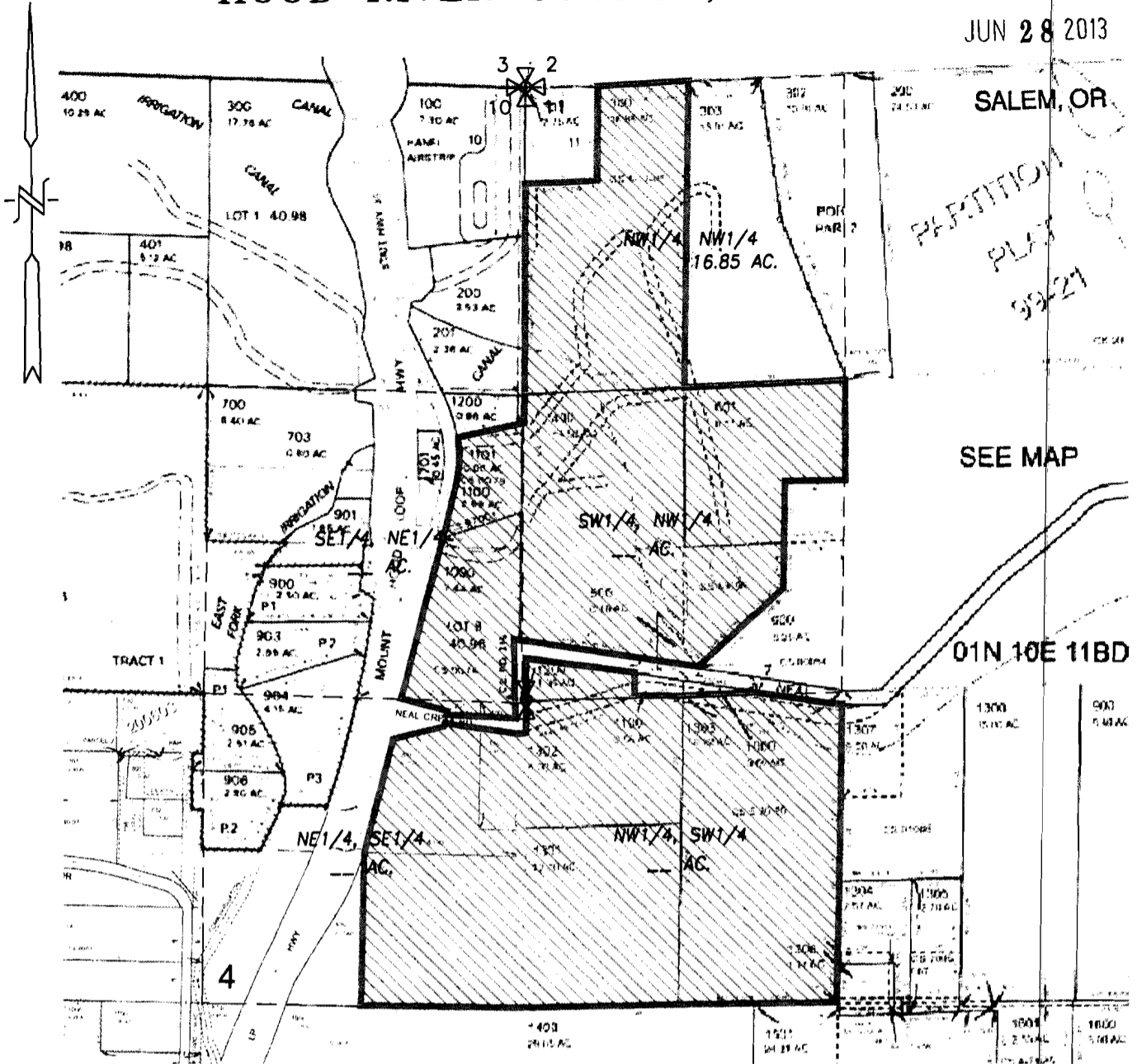


NOTE:
 "THIS MAP IS NOT INTENDED TO
 PROVIDE DIMENSIONS OR LOCATIONS
 OF PROPERTY OWNERSHIP LINES."

SECTIONS 10 & 11, TWP.1 N. RANGE 10 E. W.M.
 HOOD RIVER COUNTY, OREGON

RECEIVED BY OWRD

JUN 28 2013




SALEM, OR
 PARTITION
 PLAT
 99-27

SEE MAP

01N 10E 11BD

LEGEND:

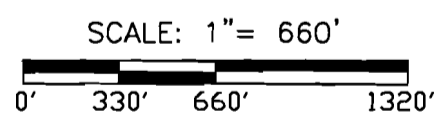
 INDUSTRIAL TRANSFER APPLICATION AREA
 TAX LOTS 1N-10-11 300, 400, 500, 601, 1200, 1301, 1302, 1303
 TAX LOTS 1N-10-10 1000 & 1101 AND 1N-10-10D 200 & 300

RECEIVED BY OWRD

AUG 01 2013


SALEM, OR

WATER RIGHT TRANSFER "TO" MAP



TRANSFER No. _____
 IN THE NAME OF:

 EAST FORK IRRIGATION DISTRICT
 DATE: JUNE 27, 2013



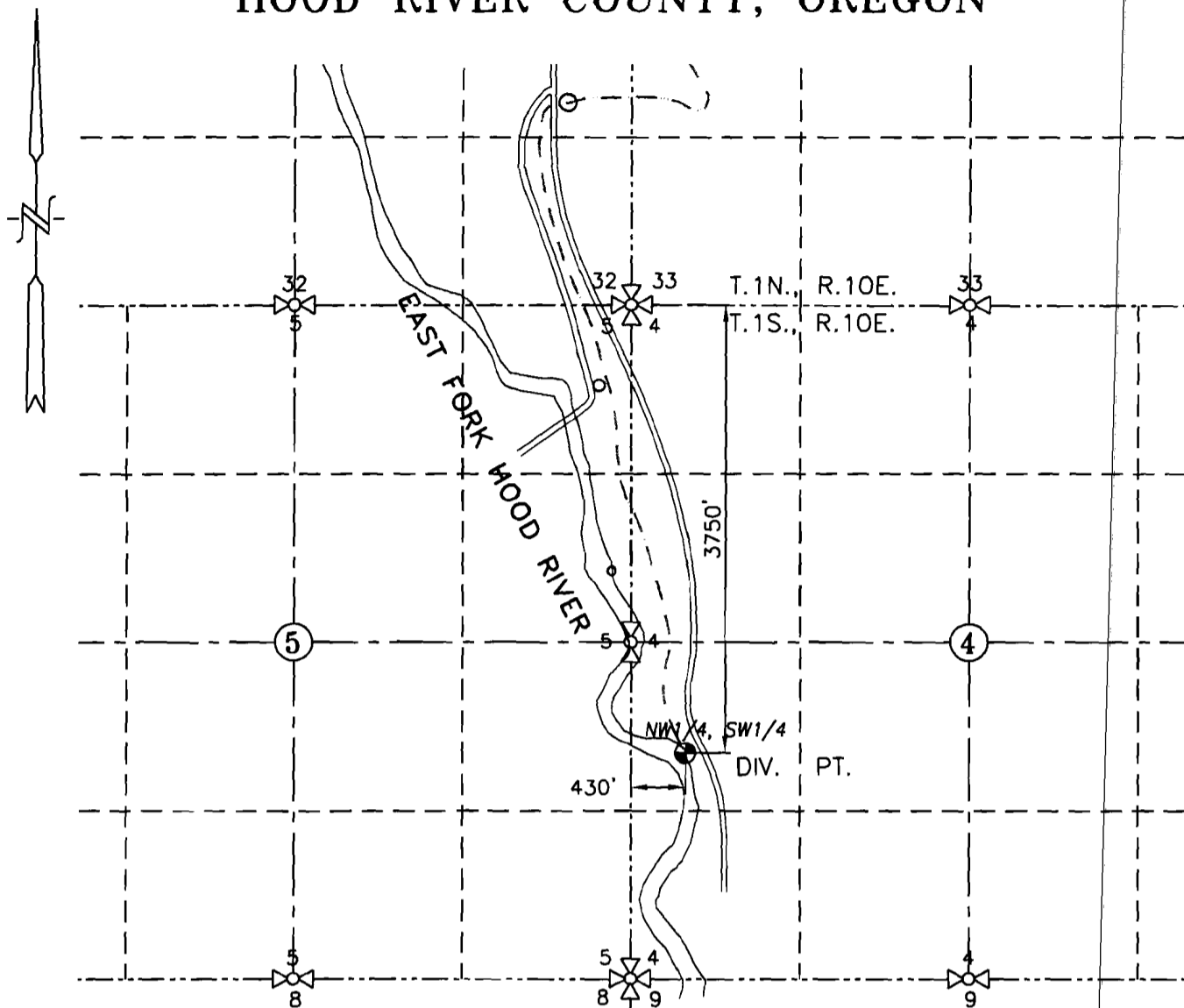
EXPIRES: 06/30/2014

BY: **TENNESON ENGINEERING CORP.**
 3313 W. 2ND. STREET, SUITE 100
 THE DALLES, OREGON. 97058
 PH. 541-296-9177
 FAX 541-296-6657



NOTE:
 "THIS MAP IS NOT INTENDED TO
 PROVIDE DIMENSIONS OR LOCATIONS
 OF PROPERTY OWNERSHIP LINES."

SECTIONS 4 & 5, TWP.1 S. RANGE 10 E. W.M.
HOOD RIVER COUNTY, OREGON

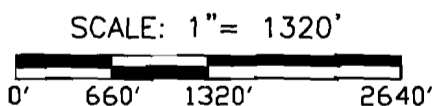


LEGEND :

- DIVERSION POINT: 3,750' S. & 430' E. OF NW COR. SECTION 4
- - - IRRIGATION DITCH
- ~ ~ ~ STREAM WITH DIRECTIONAL FLOW

RECEIVED BY OWNER
AUG 01 2013
SALEM, OR

WATER RIGHT POINT OF DIVERSION



TRANSFER No. _____

IN THE NAME OF:

EAST FORK IRRIGATION DISTRICT

DATE: JUNE 27, 2013

BY: **TENNESON ENGINEERING CORP.**
3313 W. 2ND. STREET, SUITE 100
THE DALLES, OREGON. 97058
PH. 541-296-9177
FAX 541-296-6657



EXPIRES: 06/30/2014

NOTE:
"THIS MAP IS NOT INTENDED TO PROVIDE DIMENSIONS OR LOCATIONS OF PROPERTY OWNERSHIP LINES."