

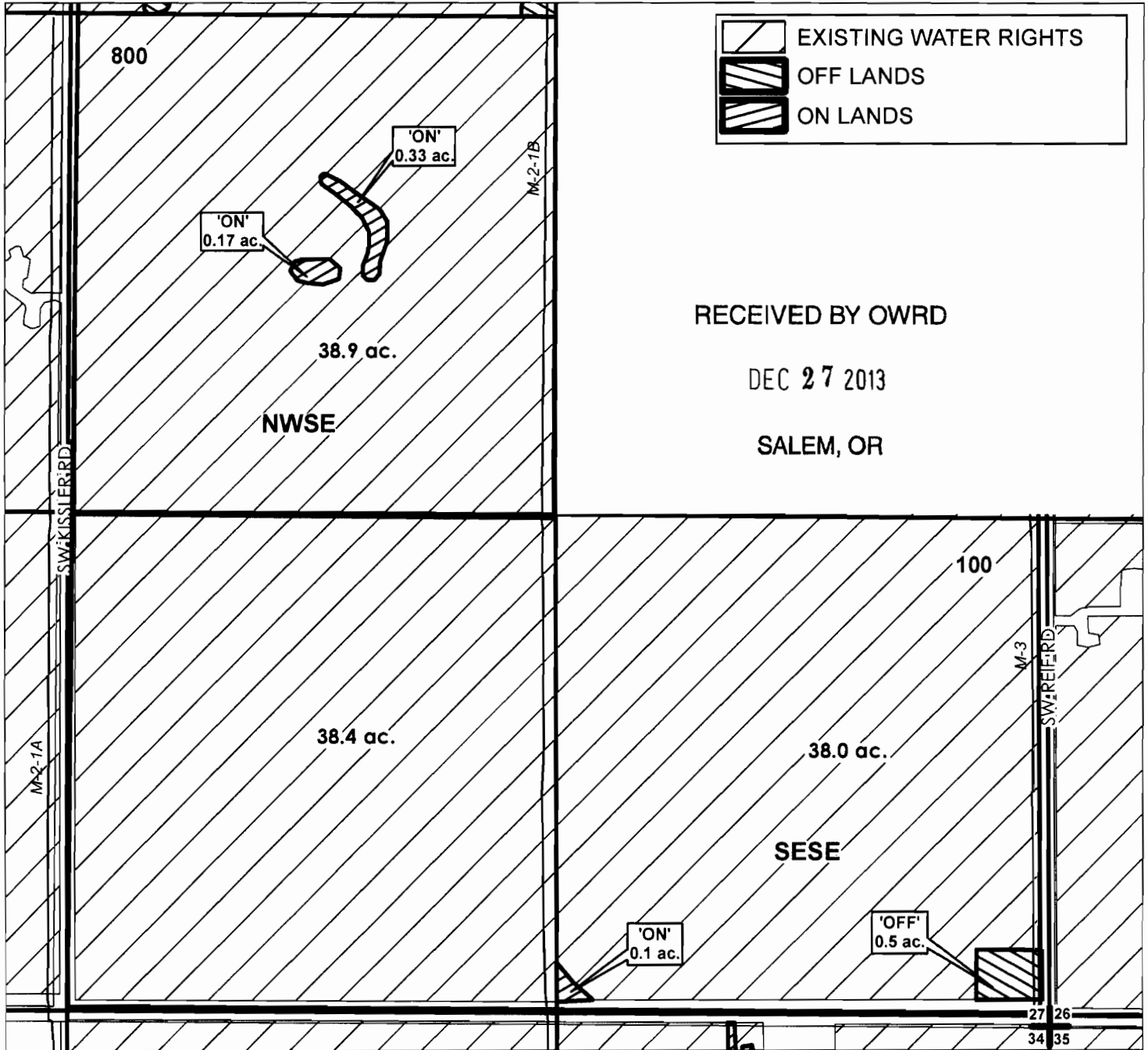
CROOK COUNTY SEC.27 T15S R14E

SCALE - 1" = 400'



"OFF / ON" MAP

NW 1/4 OF THE SE 1/4; SE 1/4 OF THE SE 1/4



RECEIVED BY OWRD

DEC 27 2013

SALEM, OR

CENTRAL OREGON



IRRIGATION DISTRICT

APPLICATION FOR WATER RIGHTS TRANSFER

WAIBEL RANCH, LLC / WAIBEL RANCH, LLC

TAXLOT #: 100, 800

0.5 ACRES OFF
0.6 ACRES ON

CROOK COUNTY SEC.27 T15S R14E

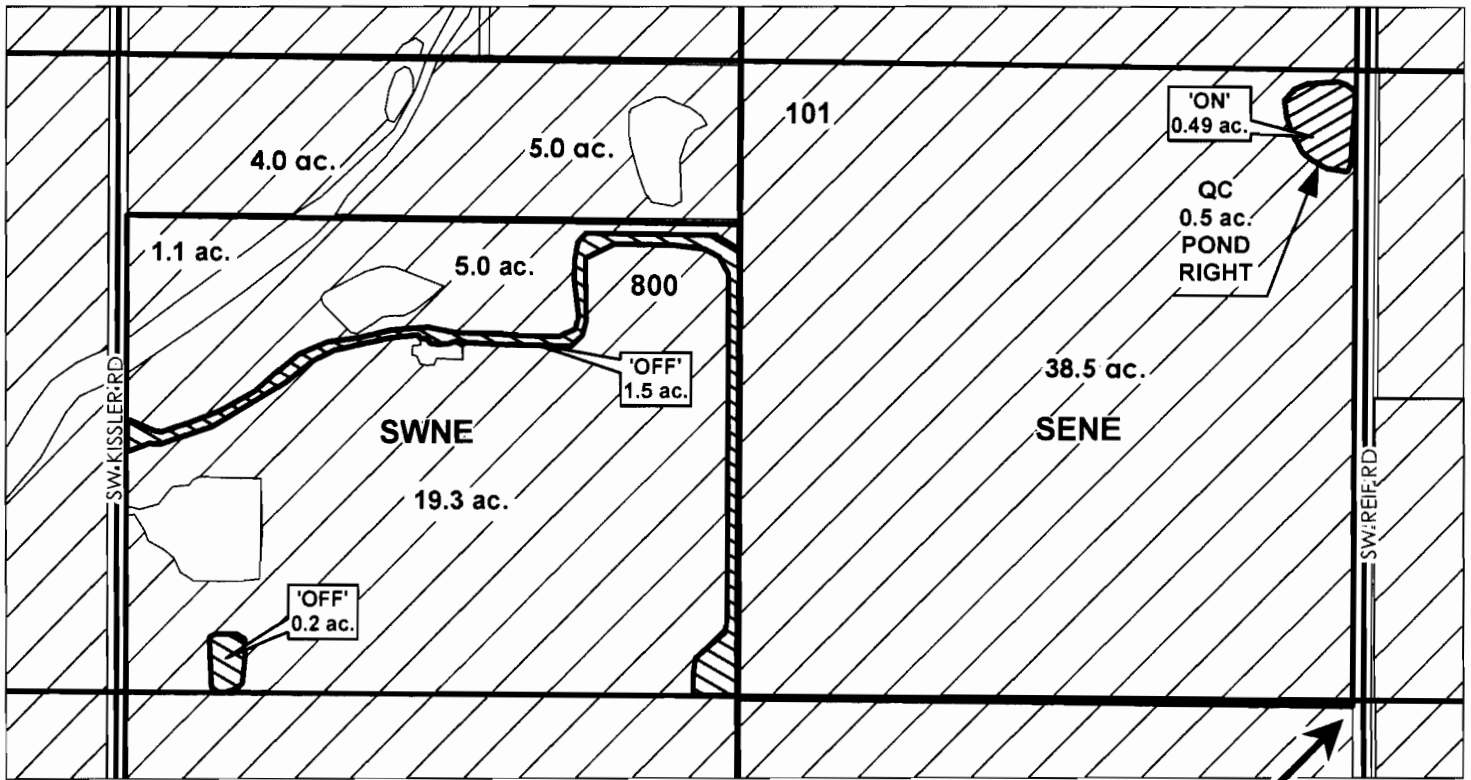
SCALE - 1" = 400'



"OFF / ON" MAP

SW 1/4 OF THE NE 1/4; SE 1/4 OF THE NE 1/4

	EXISTING WATER RIGHTS
	OFF LANDS
	ON LANDS



RECEIVED BY OWRD ~~E~~ 1/4 COR

DEC 27 2013

SALEM, OR



APPLICATION FOR WATER RIGHTS TRANSFER

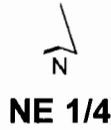
WAIBEL RANCH, LLC / WAIBEL RANCH, LLC

TAXLOT #: 101, 800

1.7 ACRES OFF
0.49 ACRES ON

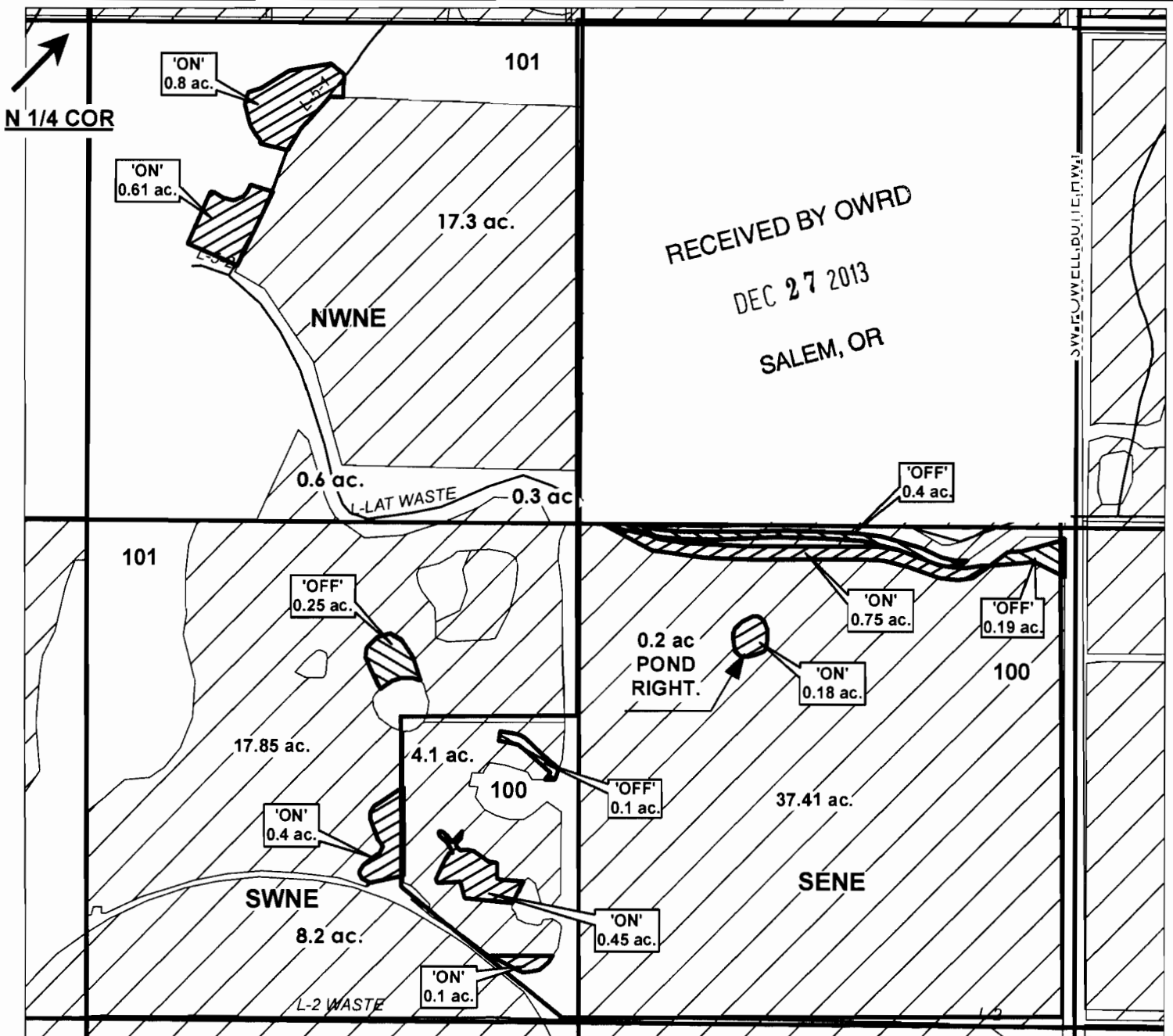
CROOK COUNTY SEC.33 T15S R14E

SCALE - 1" = 400'



"OFF / ON" MAP

	EXISTING WATER RIGHTS
	OFF LANDS
	ON LANDS



APPLICATION FOR WATER RIGHTS TRANSFER
WAIBEL RANCH, LLC / WAIBEL RANCH, LLC

TAXLOT #: 100, 101

0.94 ACRES OFF
3.29 ACRES ON

CROOK COUNTY SEC.33 T15S R14E

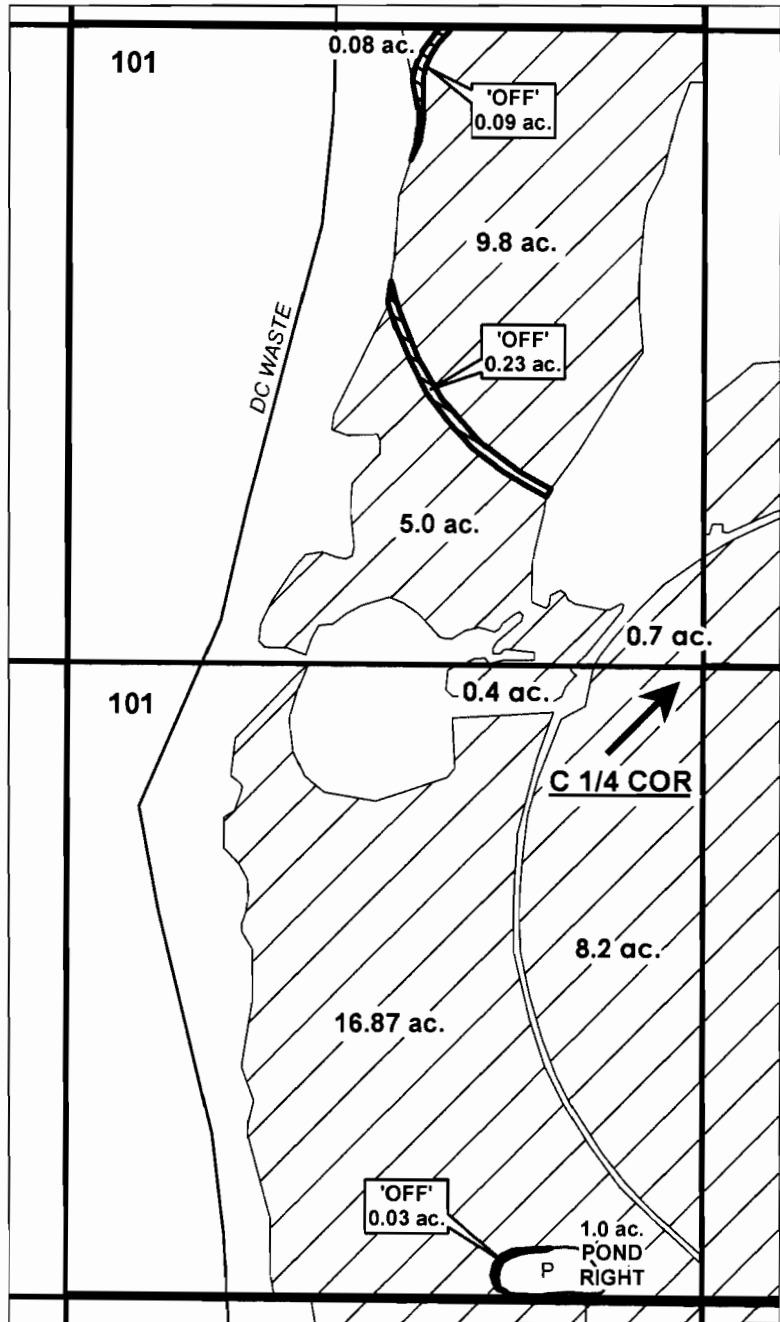
SCALE - 1" = 400'



"OFF" MAP

SE 1/4 OF THE NW 1/4; NE 1/4 OF THE SW 1/4

	EXISTING WATER RIGHTS
	OFF LANDS
	POND



RECEIVED BY OWRD

DEC 27 2013

SALEM, OR



APPLICATION FOR WATER RIGHTS TRANSFER

WAIBEL RANCH, LLC / WAIBEL RANCH, LLC

TAXLOT #: 101

0.35 ACRES

CROOK COUNTY SEC.33 T15S R14E

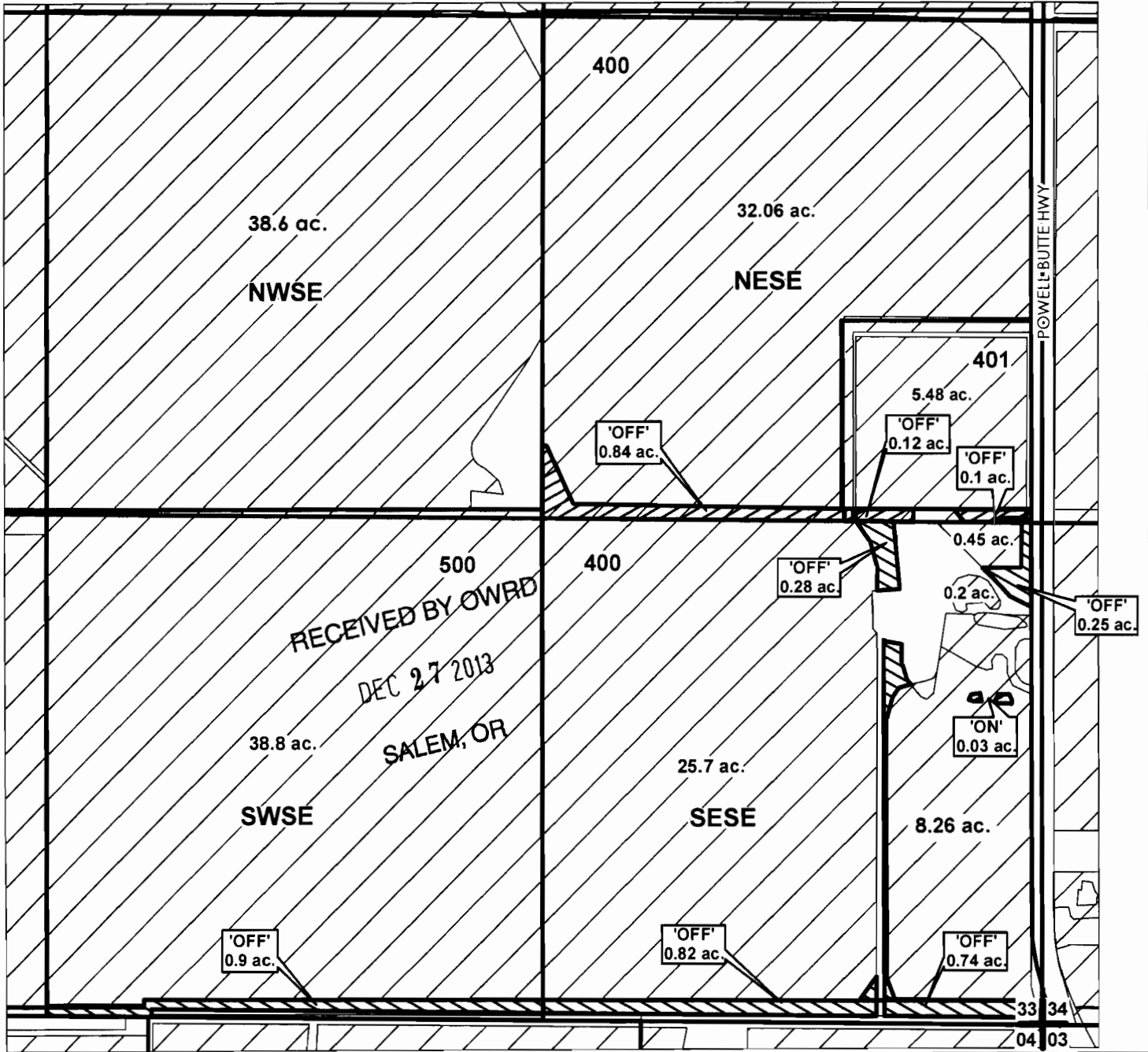
SCALE - 1" = 400'



SE 1/4

"OFF / ON" MAP

	EXISTING WATER RIGHTS
	OFF LANDS
	ON LANDS



APPLICATION FOR WATER RIGHTS TRANSFER

WAIBEL RANCH, LLC / WAIBEL RANCH, LLC

TAXLOT #: 400, 401, 500

4.05 ACRES OFF
0.03 ACRES ON

CROOK COUNTY SEC.34 T15S R14E

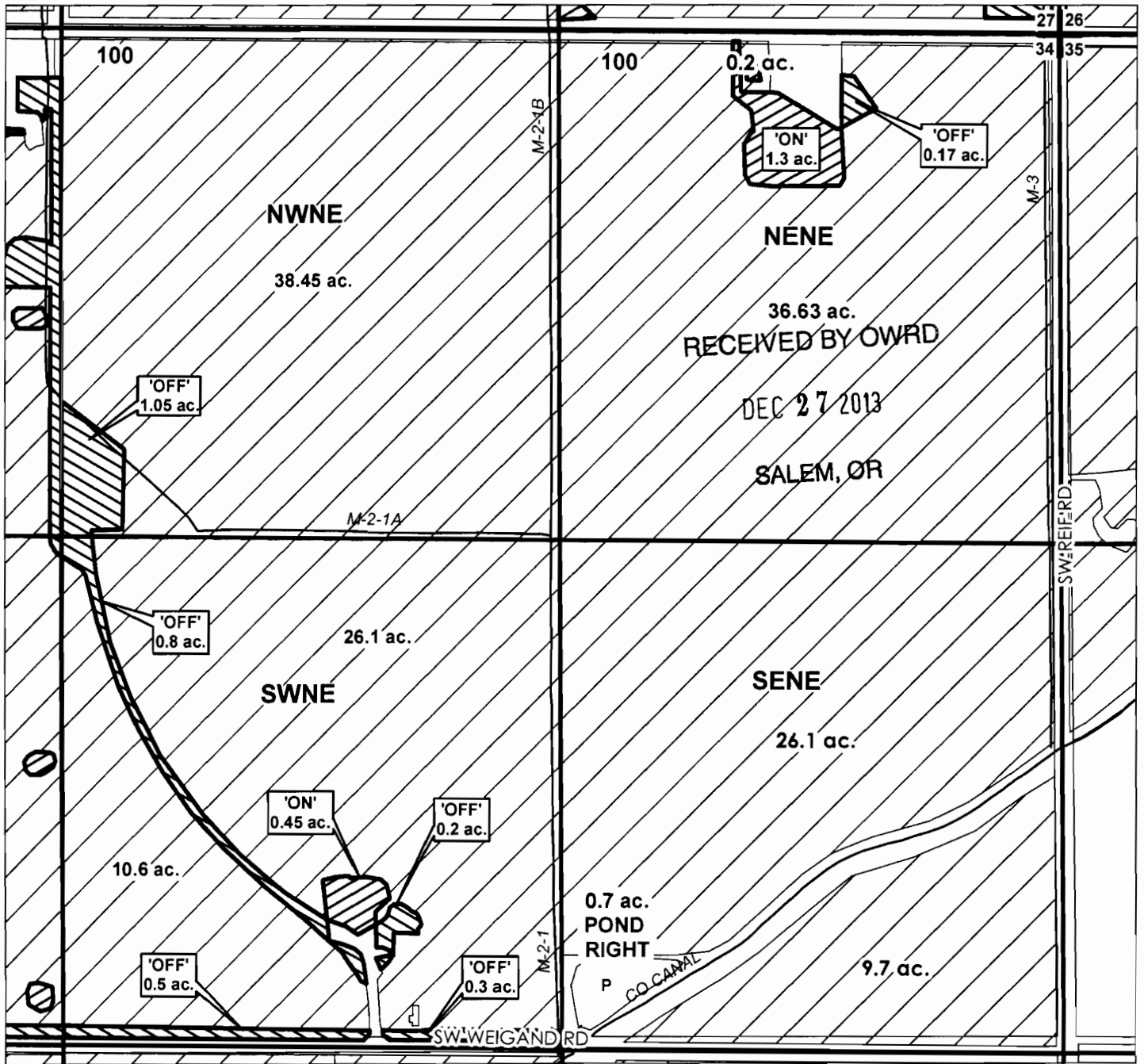
SCALE - 1" = 400'



NE 1/4

"OFF / ON" MAP

	EXISTING WATER RIGHTS
	OFF LANDS
	ON LANDS



APPLICATION FOR WATER RIGHTS TRANSFER

WAIBEL RANCH, LLC / WAIBEL RANCH, LLC

TAXLOT #: 100, 500

1.75 ACRES OFF
3.02 ACRES ON

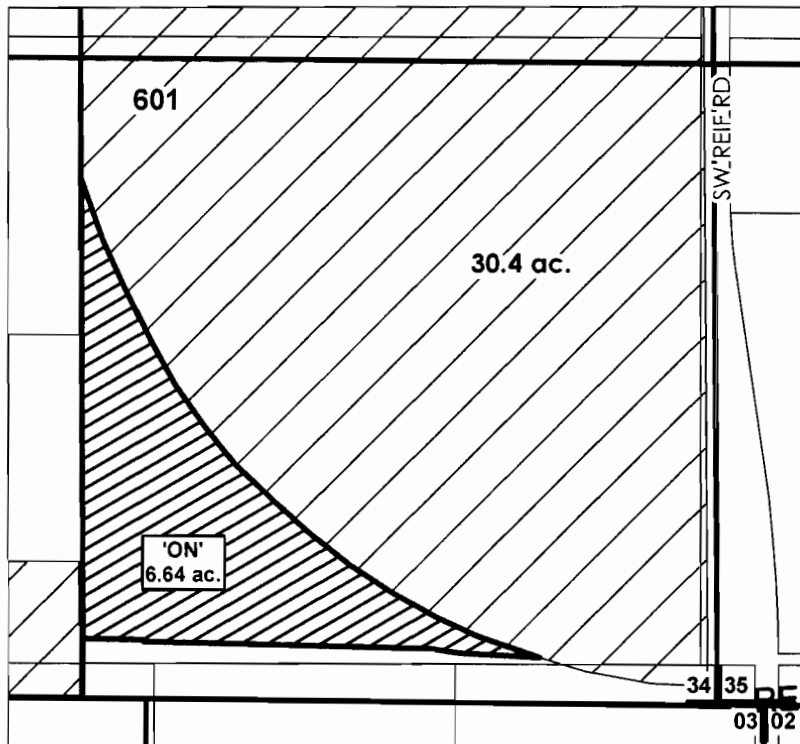
CROOK COUNTY SEC.34 T15S R14E

SCALE - 1" = 400'



"ON" MAP

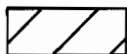

SE 1/4 OF THE SE 1/4



RECEIVED BY OWRD

DEC 27 2013

SALEM, OR

	EXISTING WATER RIGHTS
	'ON' LANDS



APPLICATION FOR WATER RIGHTS TRANSFER

WAIBEL RANCH, LLC / WAIBEL RANCH, LLC

TAXLOT #: 601

6.64 ACRES

CROOK COUNTY SEC.34 T15S R14E

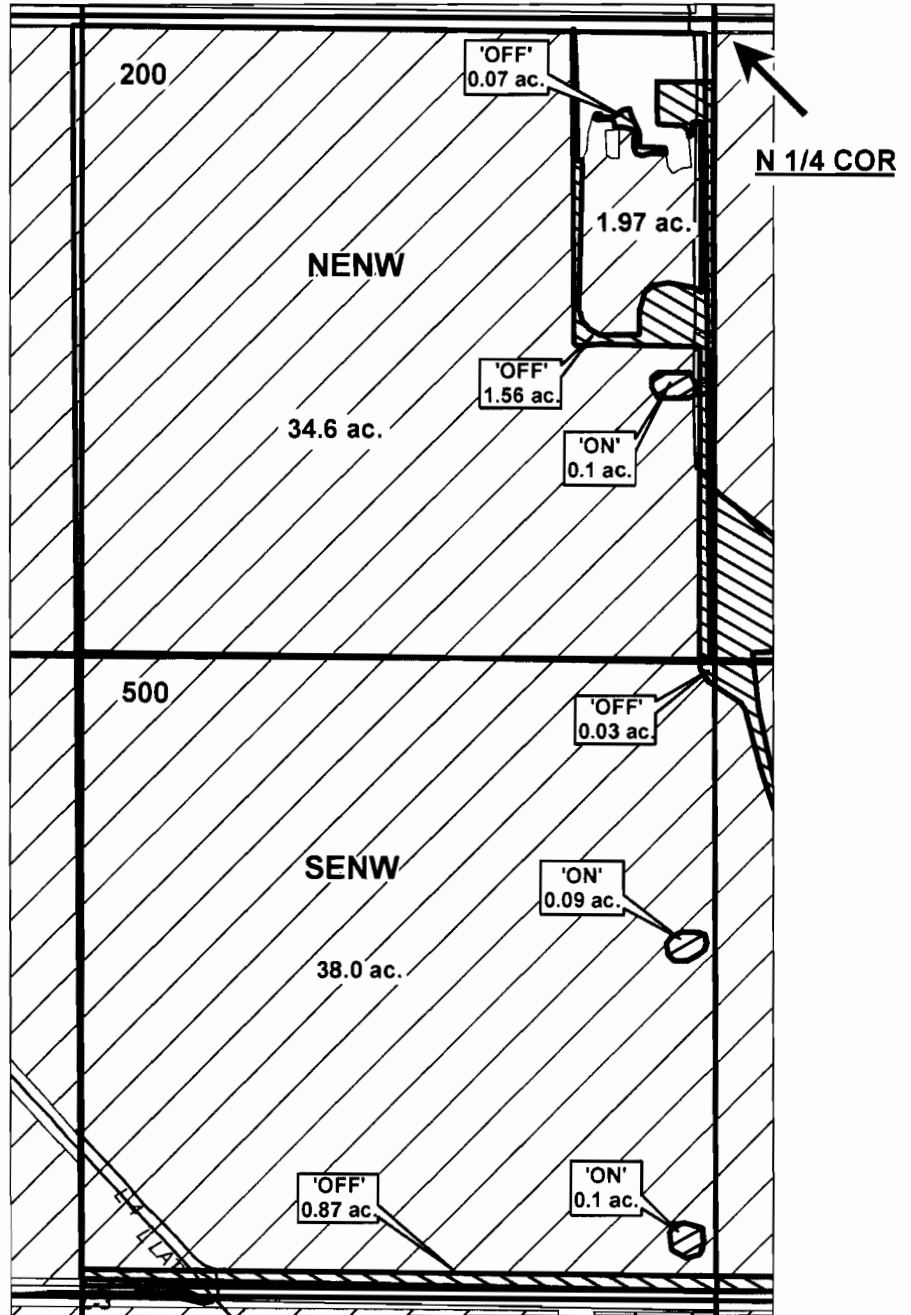
SCALE - 1" = 400'



"OFF / ON" MAP

NE 1/4 OF THE NW 1/4; SE 1/4 OF THE NW 1/4

	EXISTING WATER RIGHTS
	OFF LANDS
	ON LANDS



RECEIVED BY OWRD

DEC 27 2013

SALEM, OR



APPLICATION FOR WATER RIGHTS TRANSFER

WAIBEL RANCH, LLC / WAIBEL RANCH, LLC

TAXLOT #: 200, 500

2.53 ACRES OFF
0.29 ACRES ON

CROOK COUNTY SEC.20 T15S R15E

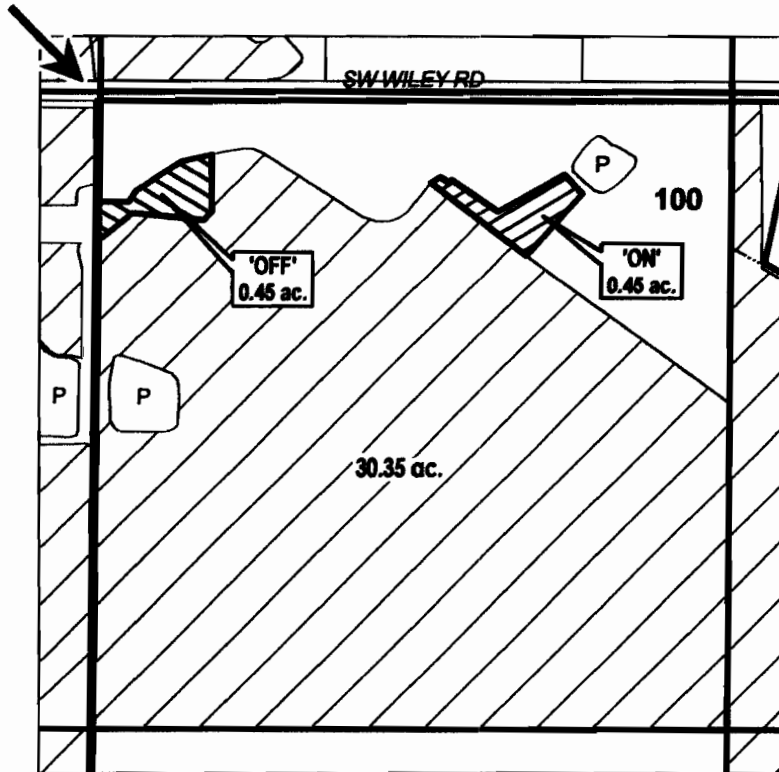
SCALE - 1" = 400'



NW 1/4 OF THE NE 1/4

DISTRICT INTERNAL
NOTICE #: T-2013-016

N 1/4 COR



RECEIVED BY OWRD

DEC 27 2013

SALEM, OR

	EXISTING WATER RIGHTS
	OFF LANDS
	ON LANDS
	POND

"OFF / ON" MAP

APPLICATION FOR WATER RIGHTS TRANSFER

SAMUEL J. STAFFORD / SAMUEL J. STAFFORD

TAXLOT #: 100

0.45 ACRES



Date: 9/25/2013

FILE: I:\TRANSFER\WRTRANS13\151520_MWNE

DESCHUTES COUNTY SEC.02 T16S R12E

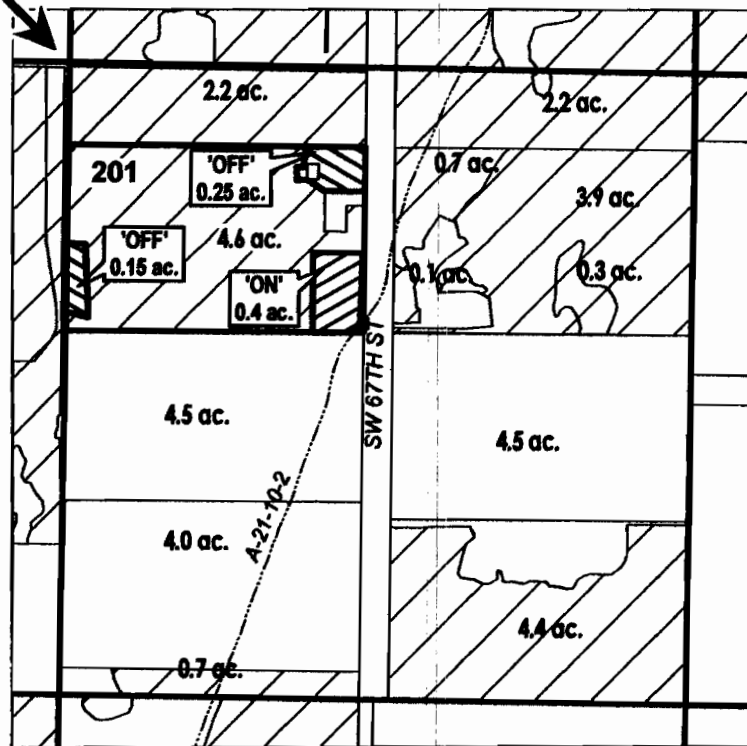
SCALE - 1" = 400'



NW 1/4 OF THE SE 1/4

DISTRICT INTERNAL
NOTICE #: T-2013-019

C 1/4 COR



RECEIVED BY OWRD

DEC 27 2013

SALEM, OR

	EXISTING WATER RIGHTS
	OFF LANDS
	ON LANDS
	PARCELS W/ WATER RIGHTS

"OFF / ON" MAP



APPLICATION FOR WATER RIGHTS TRANSFER

CHRIS M & VIVIAN L WILLIAMS / CHRIS M & VIVIAN L WILLIAMS

TAXLOT #: 201

0.4 ACRES

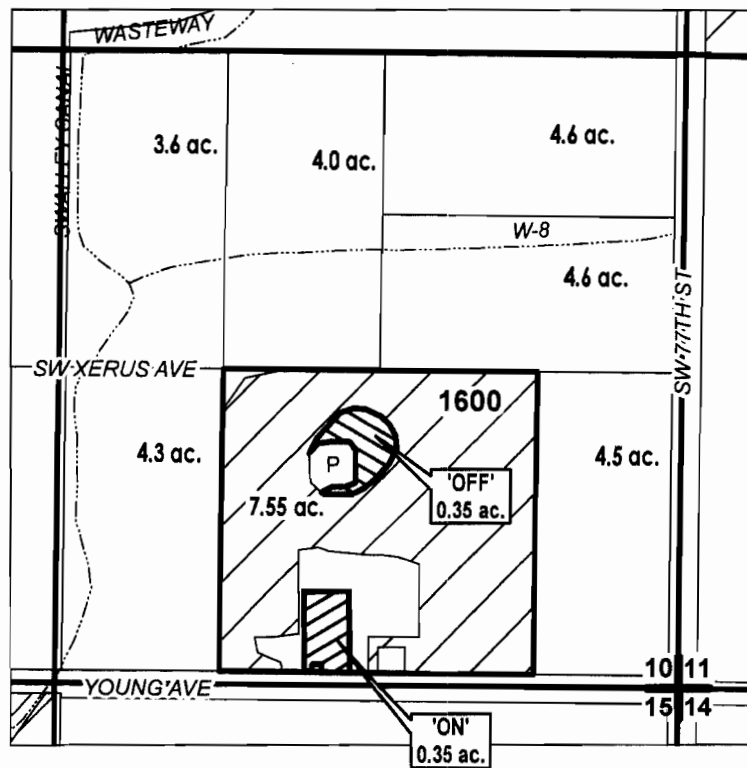
DESCHUTES COUNTY SEC.10 T16S R12E

SCALE - 1" = 400'



SE 1/4 OF THE SE 1/4

DISTRICT INTERNAL
NOTICE #: T-2013-018



RECEIVED BY OWRD

DEC 27 2013

SALEM, OR

"OFF / ON" MAP

APPLICATION FOR WATER RIGHTS TRANSFER

GARY W BRIAN / GARY W BRIAN

TAXLOT #: 1600

0.35 ACRES

CENTRAL OREGON



IRRIGATION DISTRICT

Date: 10/30/2013

FILE: I:\TRANSFER\WRTRANS13\161210_SESE

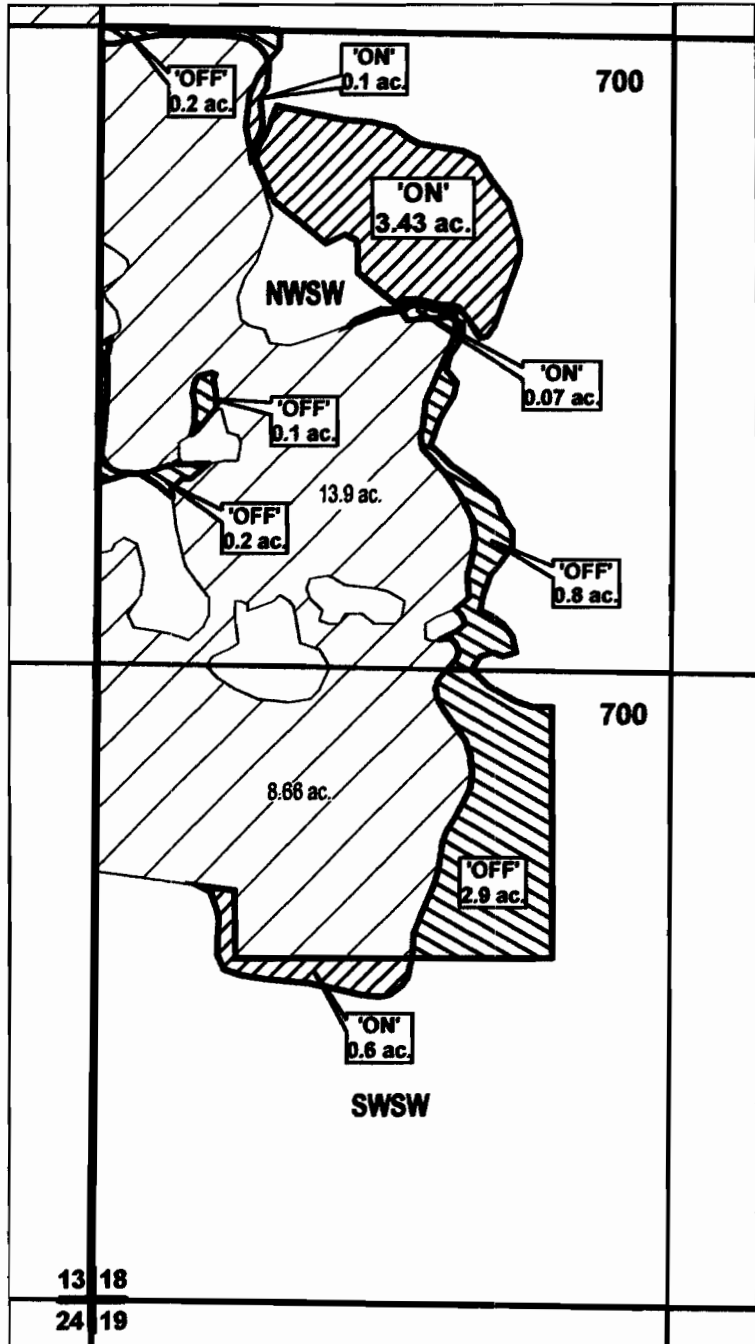
DESCHUTES COUNTY SEC.18 T16S R13E

SCALE - 1" = 400'



NW 1/4 OF THE SW 1/4; SW 1/4 OF THE SW 1/4

DISTRICT INTERNAL
NOTICE #: T-2013-017



"OFF / ON" MAP

	EXISTING WATER RIGHTS
	OFF LANDS
	ON LANDS



APPLICATION FOR WATER RIGHTS TRANSFER

HALLIGAN RANCH, INC / HALLIGAN RANCH, INC

TAXLOT #: 700

4.2 ACRES

DATE: 10/1/2013

FILE: I:\TRANSFER\WRTRANS13\161318_WSW

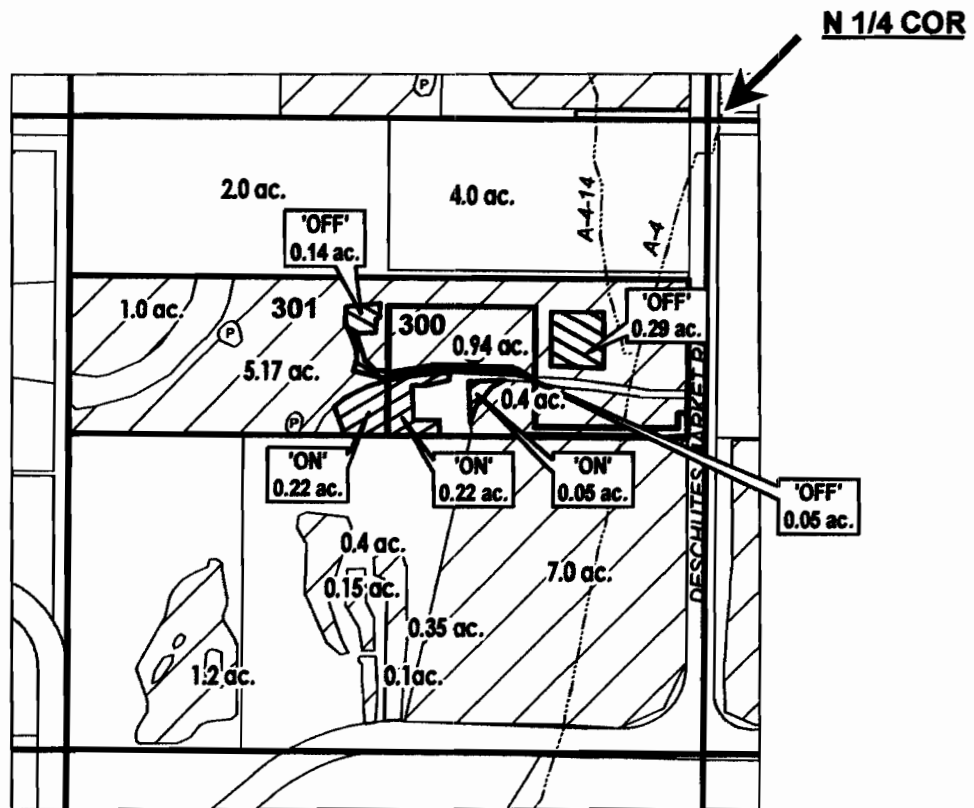
DESCHUTES COUNTY SEC.14 T17S R12E

SCALE - 1" = 400'



NE 1/4 OF THE NW 1/4

DISTRICT INTERNAL
NOTICE #: T-2013-015



RECEIVED BY OWRD

DEC 27 2013

SALEM, OR

"OFF / ON" MAP

APPLICATION FOR WATER RIGHTS TRANSFER

GUY VERNON / GUY VERNON

TAXLOT #: 300, 301

0.49 ACRES



Date: 10/2/2013

FILE: E:\TRANSFER\WR\TRANS13\171214_NEW

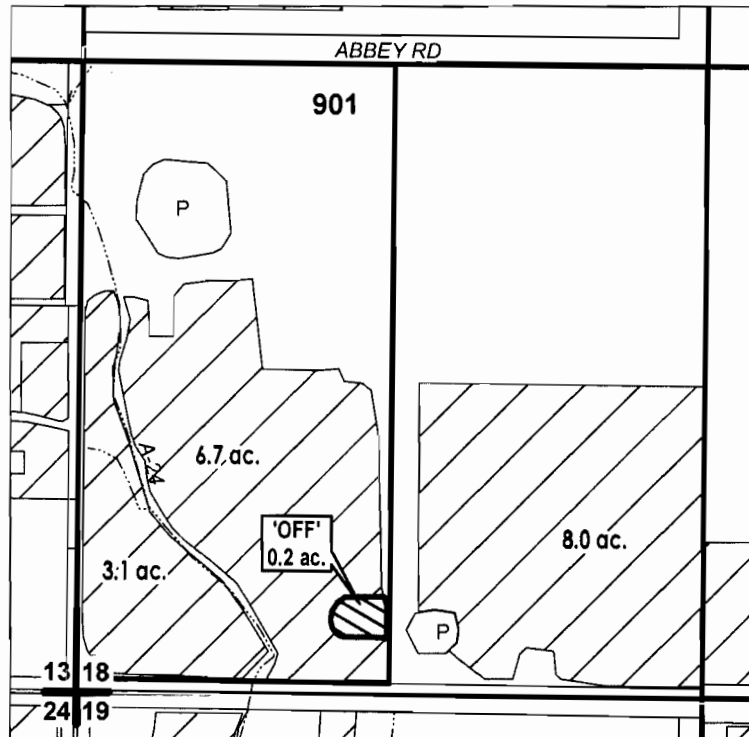
DESCHUTES COUNTY SEC.18 T17S R13E

SCALE - 1" = 400'



SW 1/4 OF THE SW 1/4

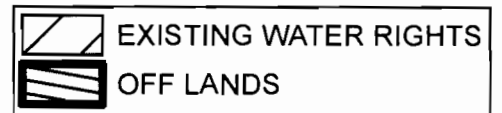
DISTRICT INTERNAL
NOTICE #: T-2013-020



RECEIVED BY OWRD

DEC 27 2013

SALEM, OR



"OFF" MAP

APPLICATION FOR WATER RIGHTS TRANSFER

COID QUITCLAIM / KIM D. WARD LLC

TAXLOT #: 901

0.2 ACRES



Date: 12/4/2013

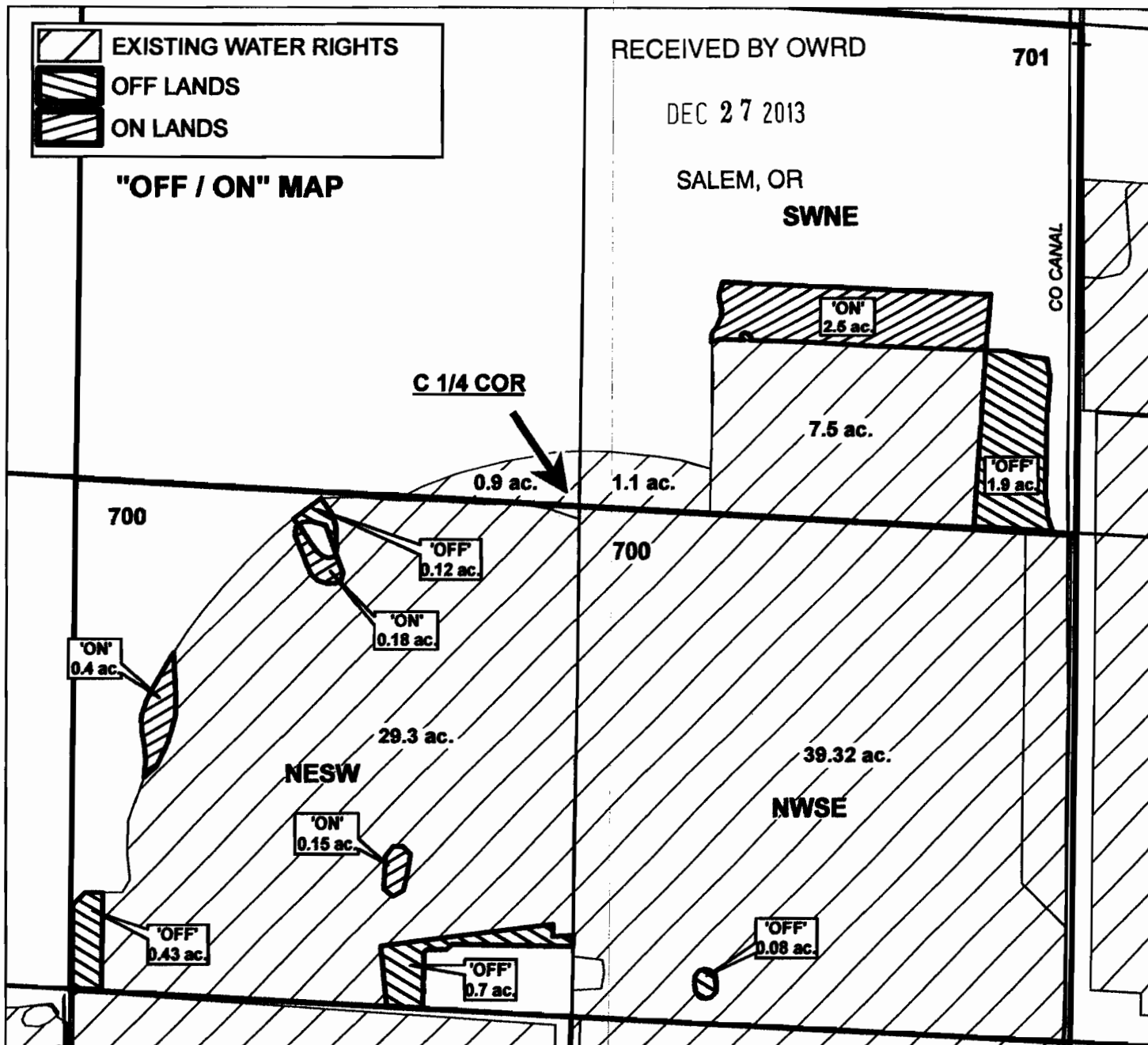
FILE 1:\TRANSFER\WRTRANS13\T-2013-020\171318_SWSW

DESCHUTES COUNTY SEC.22 T17S R14E

SCALE - 1" = 400'



SW 1/4 OF THE NE 1/4, NE 1/4 OF THE SW 1/4, NW 1/4 OF THE SE 1/4



CENTRAL OREGON



IRRIGATION DISTRICT

APPLICATION FOR WATER RIGHTS TRANSFER

DAVID E SHERIDAN / DAVID E SHERIDAN

TAXLOT #: 700, 701

3.23 ACRES

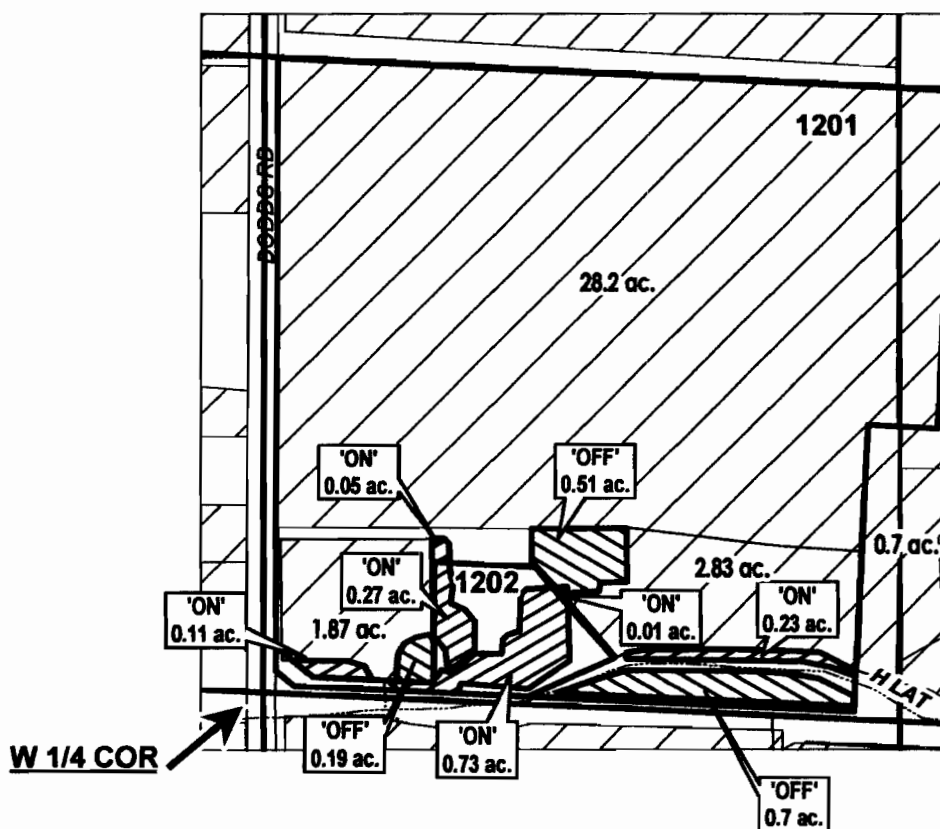
DESCHUTES COUNTY SEC.27 T17S R14E

SCALE - 1" = 400'



SW 1/4 OF THE NW 1/4

DISTRICT INTERNAL
NOTICE #: T-2013-022



RECEIVED BY OWRD

DEC 27 2013

SALEM, OR

	EXISTING WATER RIGHTS
	OFF LANDS
	ON LANDS

"OFF / ON" MAP



APPLICATION FOR WATER RIGHTS TRANSFER
KENNETH J & HEATHER A NANCE REVOCABLE TRUST /
KENNETH J & HEATHER A NANCE REVOCABLE TRUST

TAXLOT #: 1201, 1202

1.4 ACRES

Date: 11/22/2013

FILE: I:\TRANSFER\WRTRANS13171427_SWNW

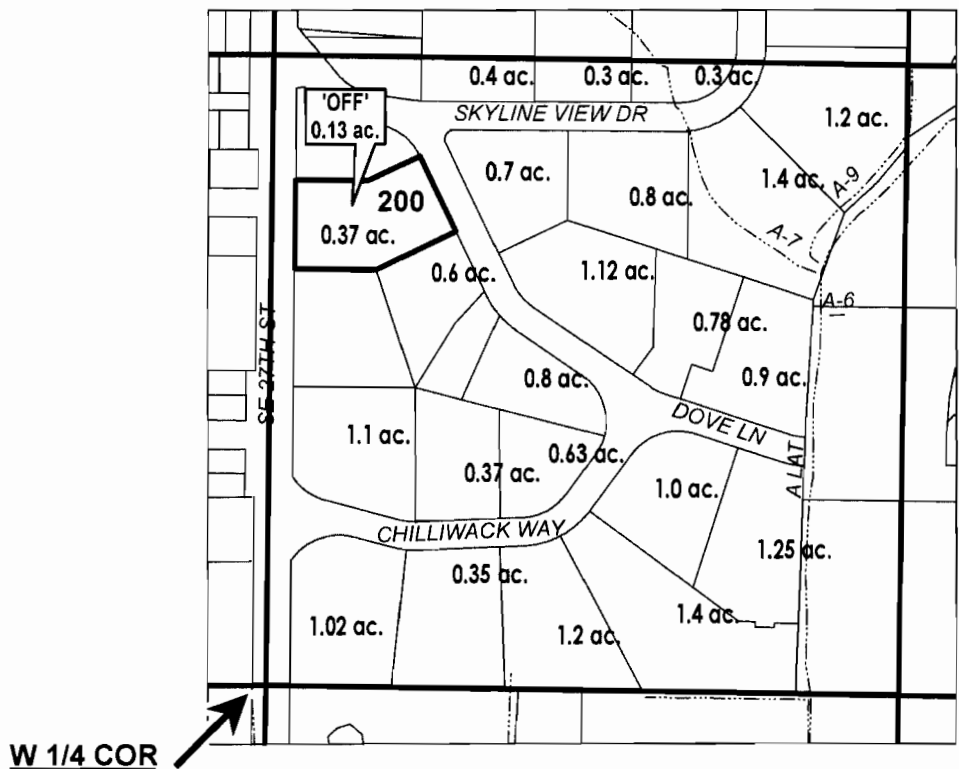
DESCHUTES COUNTY SEC.02 T18S R12E

SCALE - 1" = 400'



SW 1/4 OF THE NW 1/4

DISTRICT INTERNAL
NOTICE #: T-2013-020



RECEIVED BY OWRD
DEC 27 2013
SALEM, OR

# ac.	'OFF' LAND PARCELS
# ac.	PARCELS W/ WATER RIGHTS

"OFF" MAP



APPLICATION FOR WATER RIGHTS TRANSFER
COID QUITCLAIM / KIM D. WARD LLC
TAXLOT #: 200 0.13 ACRES

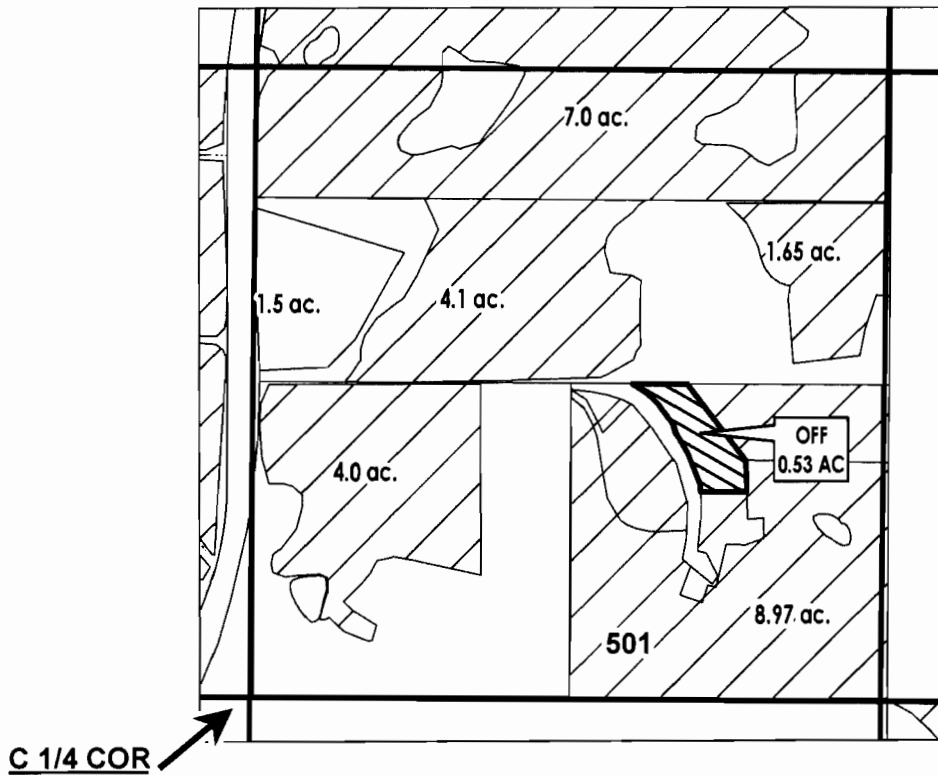
DESCHUTES COUNTY SEC.03 T18S R13E

SCALE - 1" = 400'



SW 1/4 OF THE NE 1/4

DISTRICT INTERNAL
NOTICE #: T-2013-020



RECEIVED BY OWRD

DEC 27 2013

SALEM, OR

	EXISTING WATER RIGHTS
	OFF LANDS
	PARCELS W/ WATER RIGHTS

"OFF" MAP



APPLICATION FOR WATER RIGHTS TRANSFER
COID QUITCLAIM / KIM D. WARD LLC, JUSTIN D. & AMY M. WARD

TAXLOT #: 501

0.53 ACRES

Date: 12/4/2013

FILE: I:\TRANSFER\WRTRANS13\T-2013-020\181303_SWNE

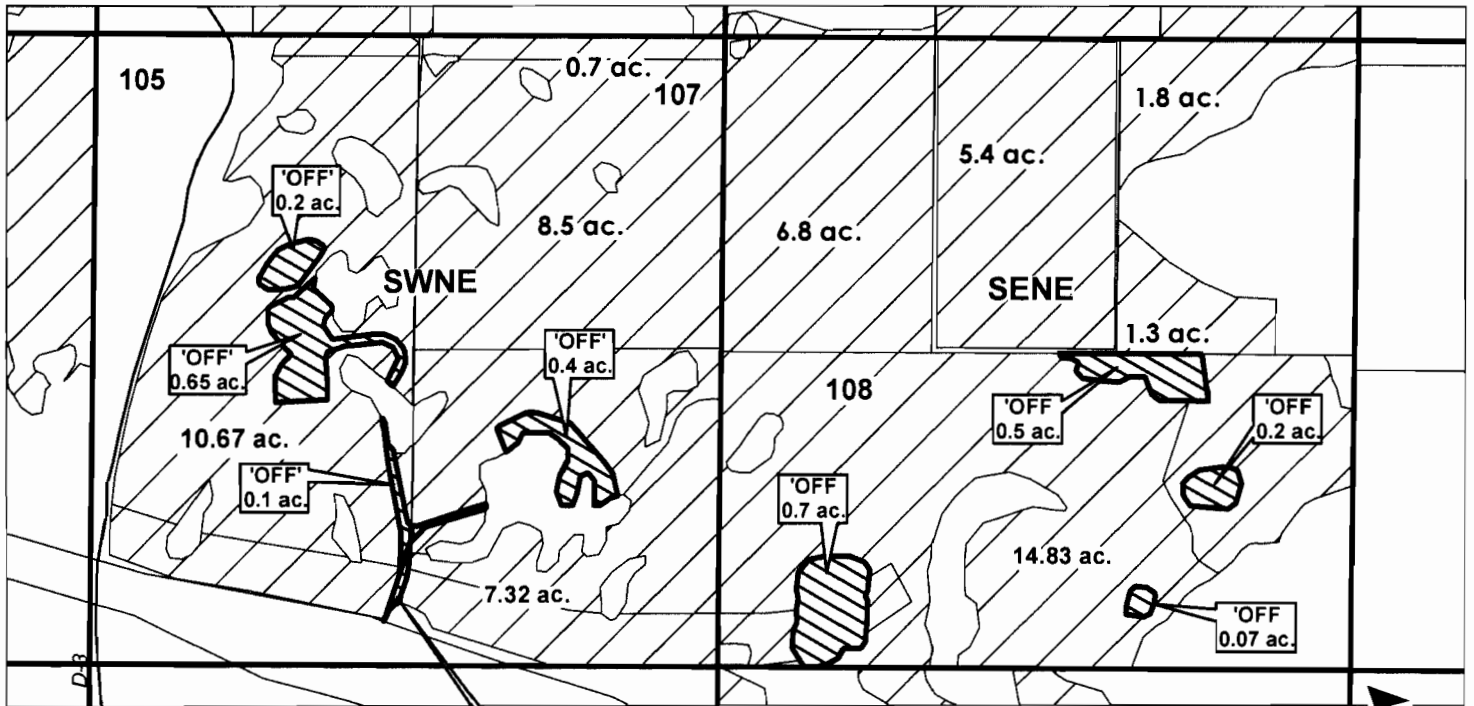
DESCHUTES COUNTY SEC.04 T18S R13E

SCALE - 1" = 400'



SW 1/4 OF THE NE 1/4; SE 1/4 OF THE NE 1/4

DISTRICT INTERNAL
NOTICE #: T-2013-020



RECEIVED BY OWRD

DEC 27 2013

SALEM, OR

E 1/4 COR

"OFF" MAP

	EXISTING WATER RIGHTS
	OFF LANDS



APPLICATION FOR WATER RIGHTS TRANSFER

DAYNA WARD RALSTON & JACOB T. RALSTON,,
KIM D. WARD LLC/ KIM D. WARD LLC

TAXLOT #: 105, 107, 108

2.9 ACRES

DATE: 12-04-13

FILE: I:\TRANSFER\WRTRANS13\T-2013\020\181304_SNE

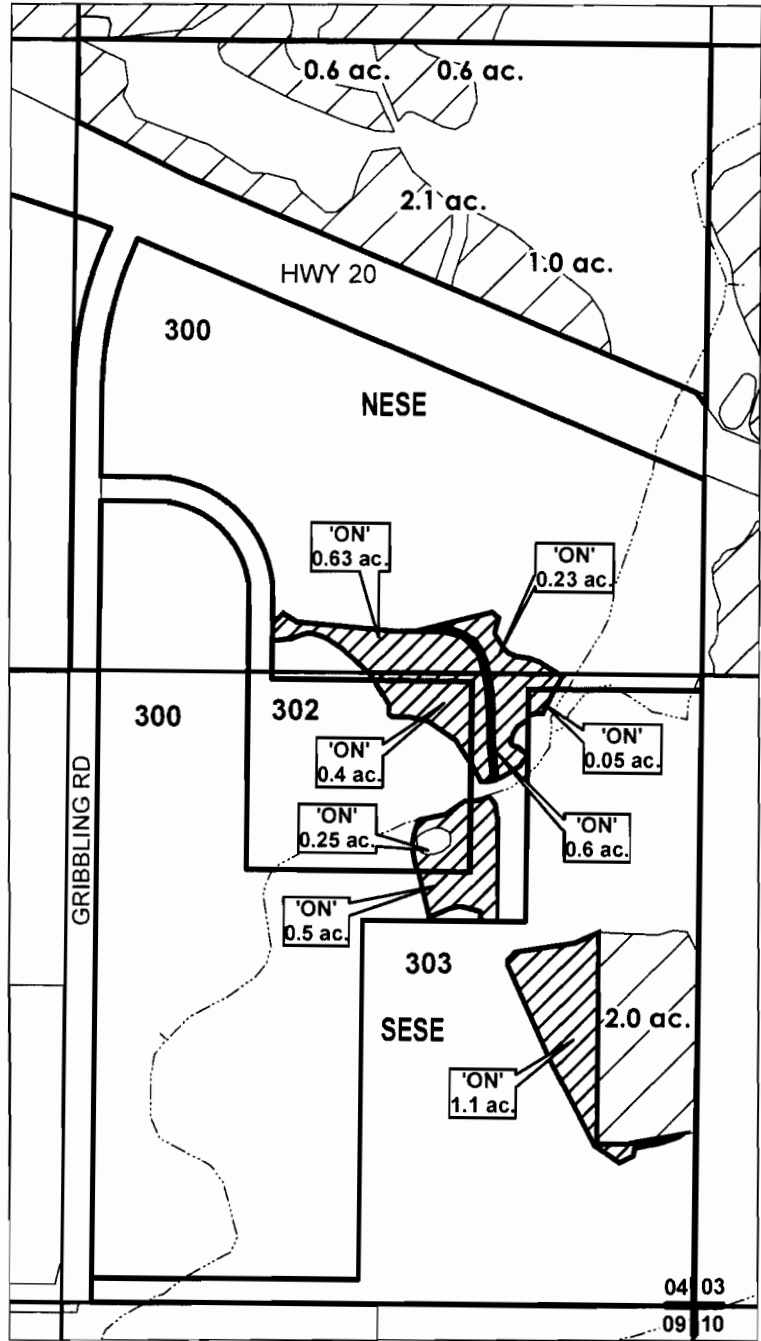
DESCHUTES COUNTY SEC.04 T18S R13E

SCALE - 1" = 400'



NE 1/4 OF THE SE 1/4; SE 1/4 OF THE SE 1/4

DISTRICT INTERNAL
NOTICE #: T-2013-020

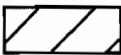



RECEIVED BY OWRD

DEC 27 2013

SALEM, OR

"ON" MAP

	EXISTING WATER RIGHTS
	'ON' LANDS



APPLICATION FOR WATER RIGHTS TRANSFER

DAYNA WARD RALSTON & JACOB T. RALSTON, KIM D. WARD LLC, COID/
KIM D. WARD LLC, JUSTIN D. & AMY M. WARD

TAXLOT #: 300, 302, 303

3.76 ACRES

DATE: 12/4/2013

FILE: I:\TRANSFER\WRTRANS13\T-2013-020\181304_ESE