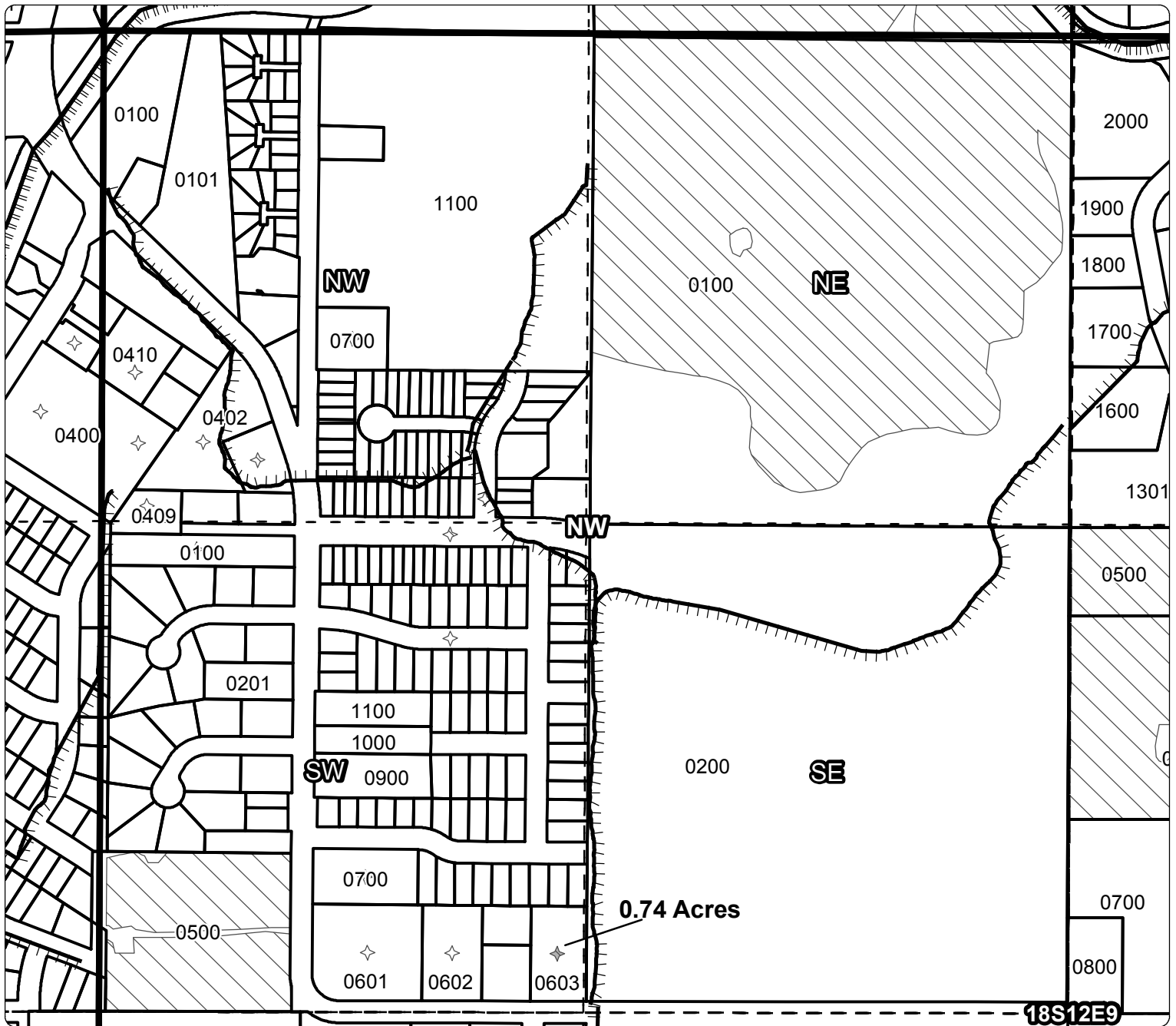
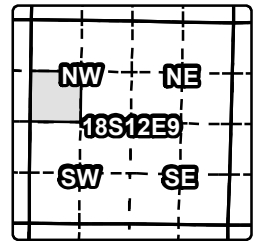


Arnold Irrigation District

Application for District Transfer

Cert #: 74197

For: Garmyn, Ruby and Breyer, Janet



OFF MAP

Taxlot 603, 18S12E9SWNW: 0.74 Acres OFF, 0 Acres Remaining

- Point of Diversion
- Canals
- Taxlots
- Transfer
- Primary Water Right
- Pond Maintenance Right

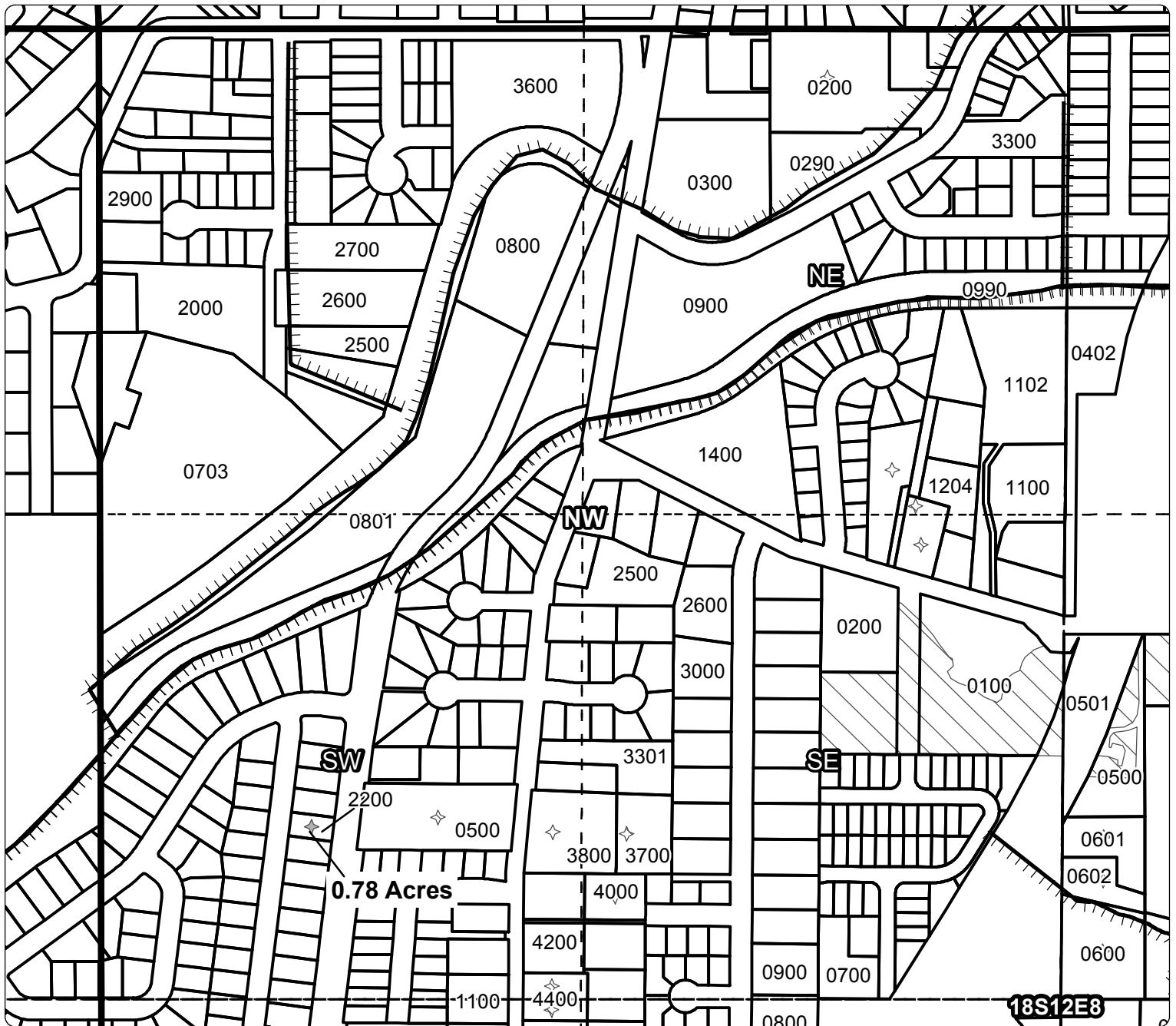
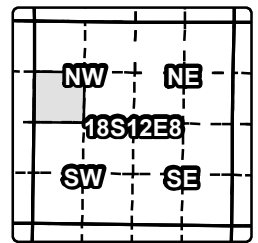


Arnold Irrigation District

Application for District Transfer

Cert #: 74197

For: Taylor, Shannon & Thomas



OFF MAP

Taxlot 2200, 18S12E8SWNW: 0.78 Acres OFF, 0 Acres Remaining

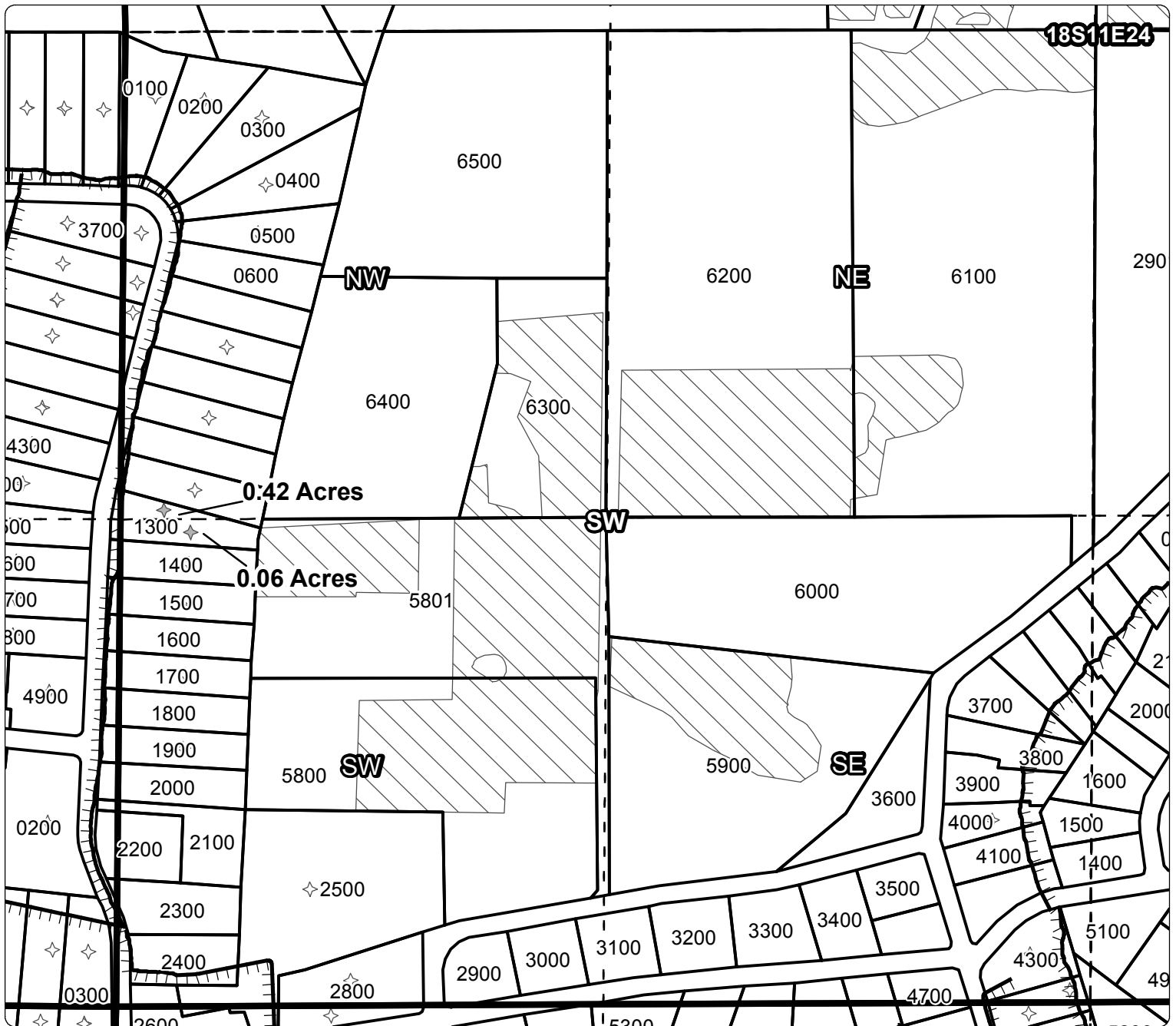
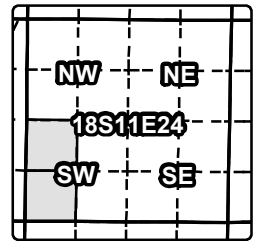


Arnold Irrigation District

Application for District Transfer

Cert #: 74197







For: Chase, Timothy & Janet



OFF MAP

Taxlot 1300, 18S11E24NWSW: 0.42 Acres OFF, 0 Acres Remaining

Taxlot 1300, 18S11E24SWSW: 0.06 Acres OFF, 0 Acres Remaining

-  Point of Diversion
-  Canals
-  Taxlots
-  Transfer
-  Primary Water Right
-  Pond Maintenance Right

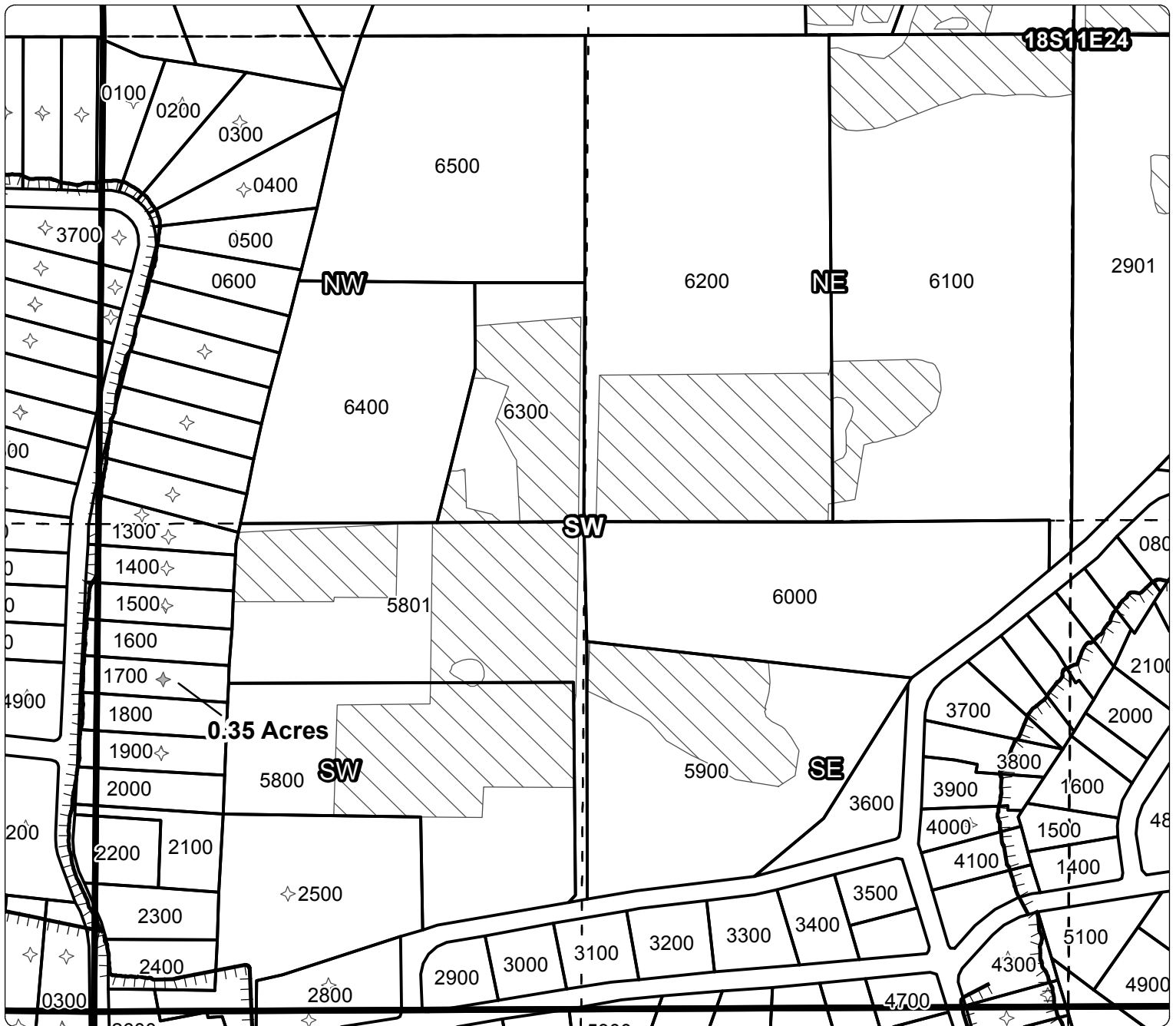
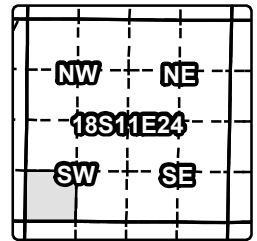


Arnold Irrigation District

Application for District Transfer







Cert #: 74197

For: Varnum, Patrick & Lori



OFF MAP

Taxlot 1700, 18S11E24SWSW: 0.35 Acres OFF, 0 Acres Remaining

-  Point of Diversion
-  Canals
-  Taxlots
-  Transfer
-  Primary Water Right
-  Pond Maintenance Right

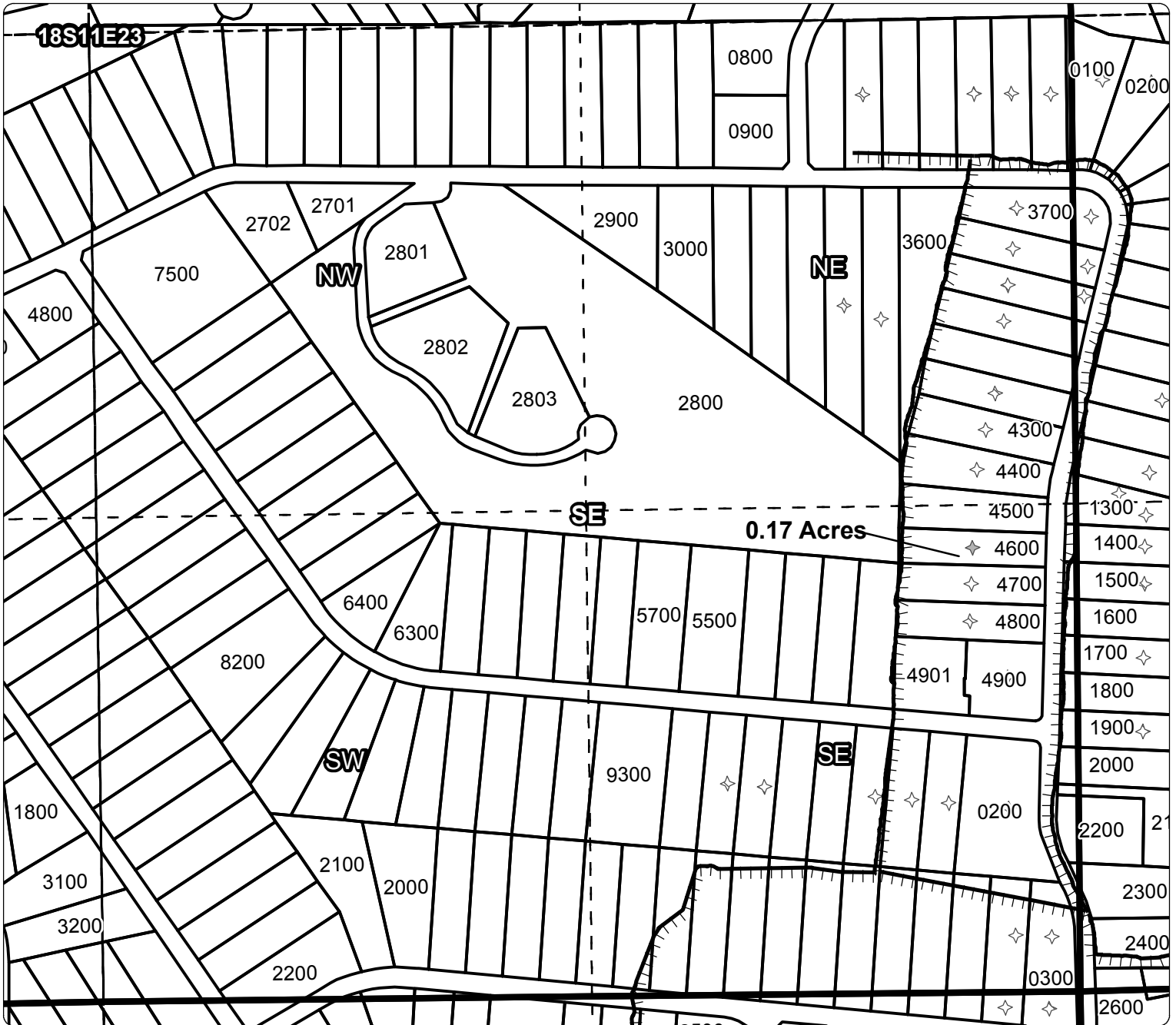
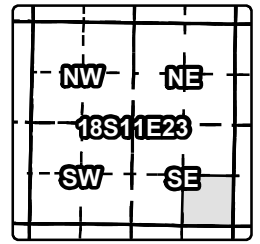


Arnold Irrigation District

Application for District Transfer

Cert #: 74197

For: Koveikis, Maria



OFF MAP

Taxlot 4600, 18S11E23SESE: 0.17 Acres OFF, 0 Acres Remaining

- Point of Diversion
- Canals
- Taxlots
- Transfer
- Primary Water Right
- Pond Maintenance Right

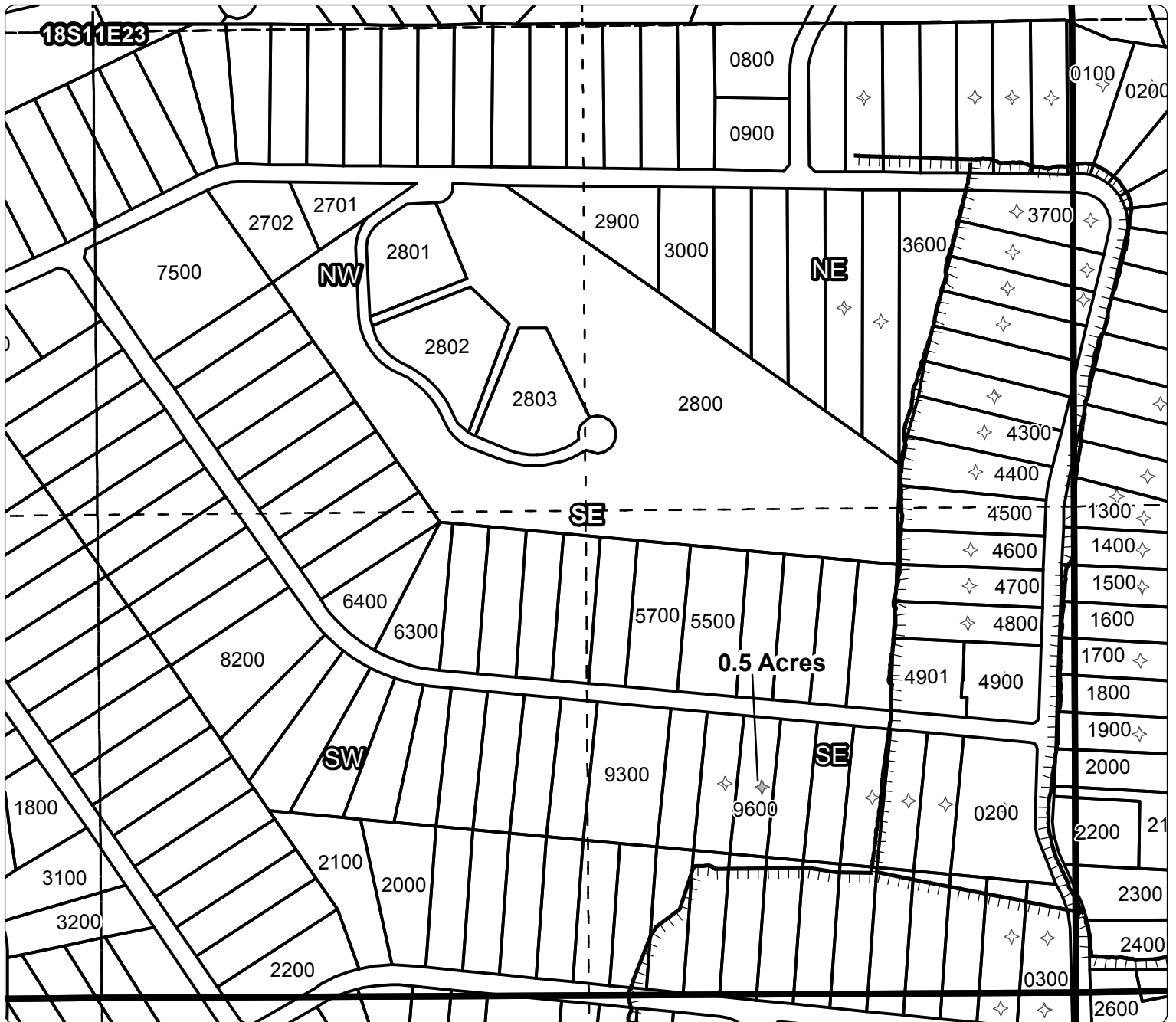
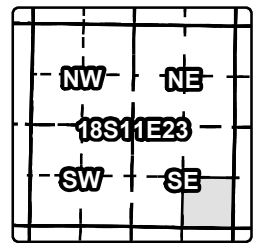


Arnold Irrigation District

Application for District Transfer







Cert #: 74197

For: West Family Trust



OFF MAP

Taxlot 9600, 18S11E23SESE: 0.5 Acres OFF, 0 Acres Remaining

-  Point of Diversion
-  Canals
-  Taxlots
-  Transfer
-  Primary Water Right
-  Pond Maintenance Right

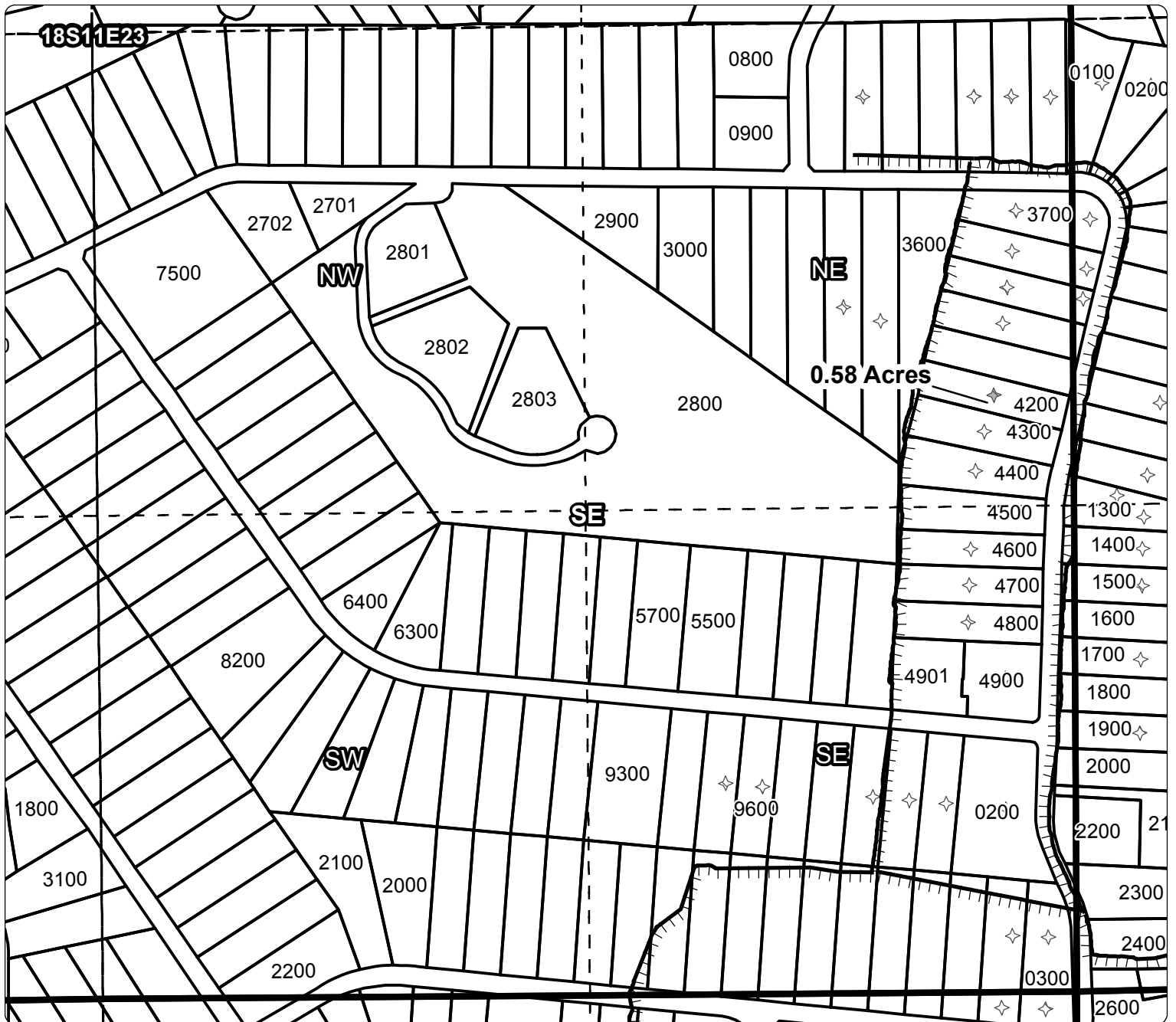
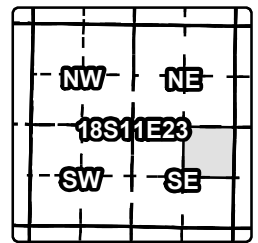


Arnold Irrigation District

Application for District Transfer







Cert #: 74197

For: Gifford, Timmy & Penny



OFF MAP

Taxlot 4200, 18S11E23NESE: 0.58 Acres OFF, 0 Acres Remaining

-  Point of Diversion
-  Canals
-  Taxlots
-  Transfer
-  Primary Water Right
-  Pond Maintenance Right

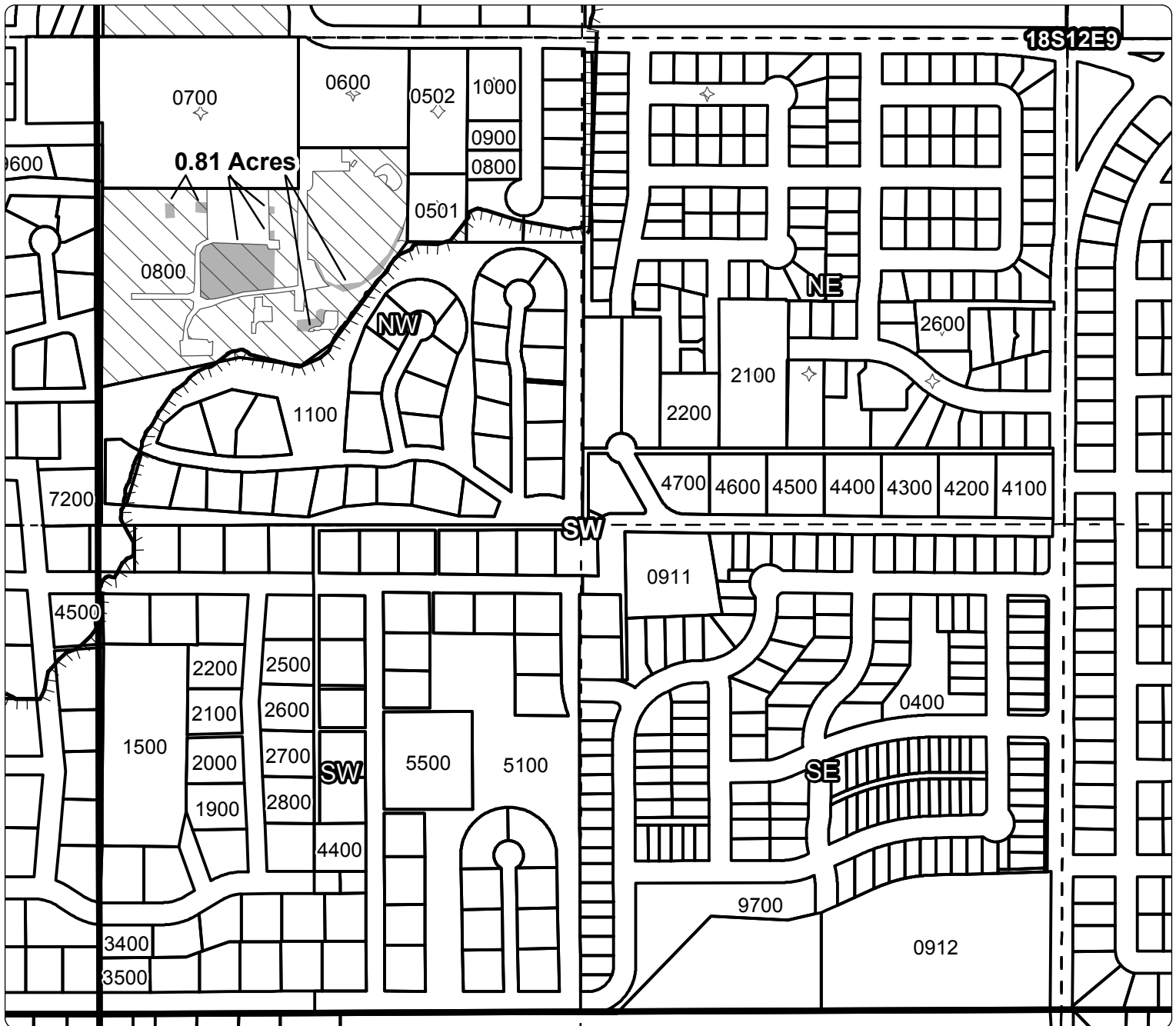
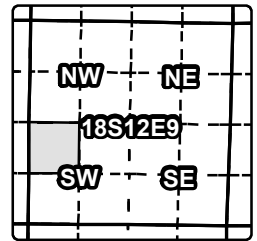


Arnold Irrigation District

Application for District Transfer

Cert #: 74197

For: Circle K Ranch LTD



OFF MAP

Taxlot 800, 18S12E9NWSW: 0.81 Acres OFF, 7.39 Acres Remaining

- Point of Diversion
- Canals
- Taxlots
- Transfer
- Primary Water Right
- Pond Maintenance Right

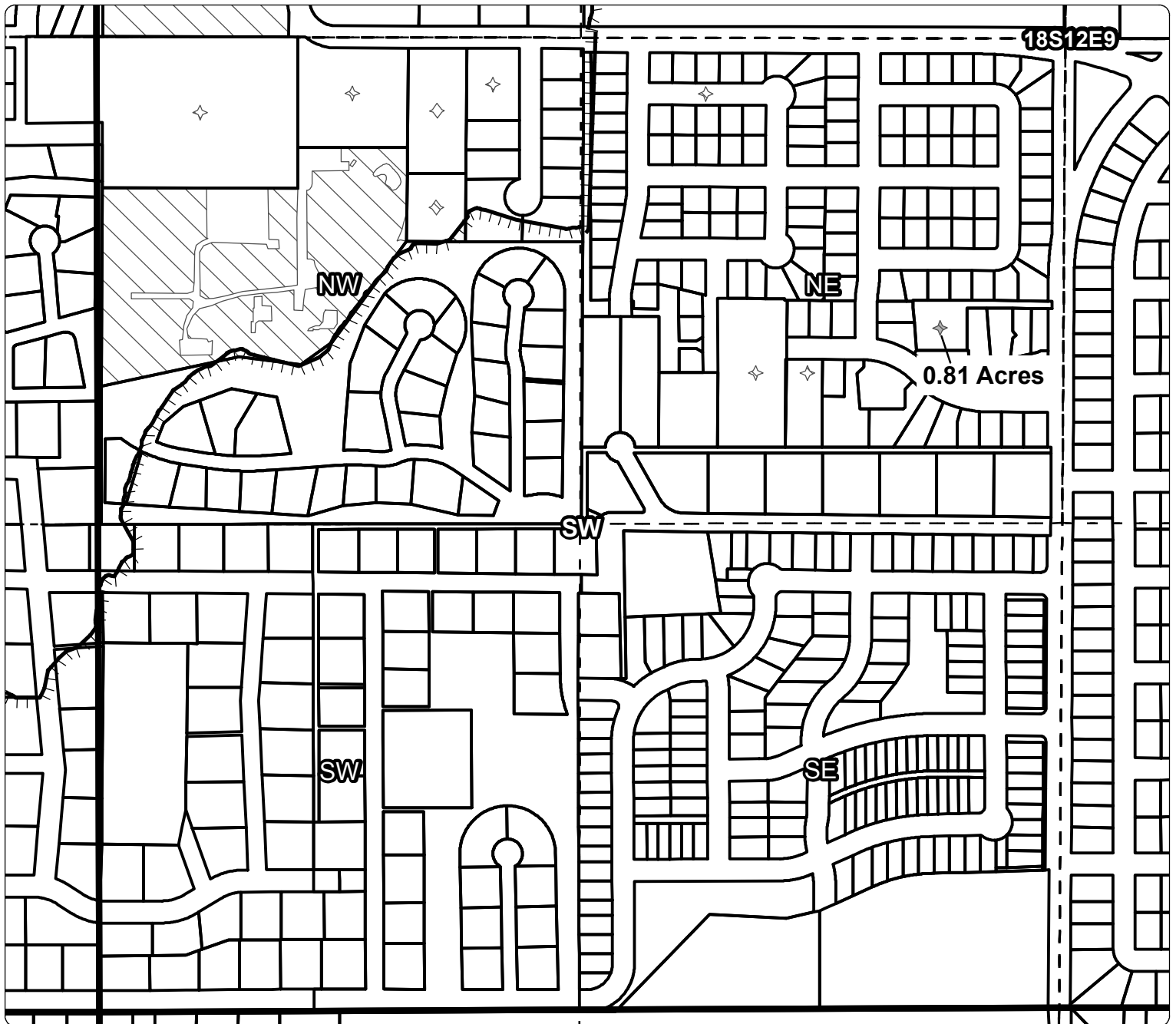
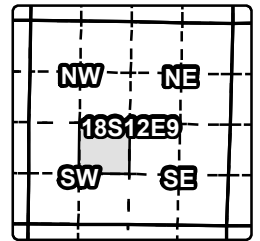


Arnold Irrigation District

Application for District Transfer







Cert #: 74197

For: Orea-Garcia, Laura



OFF MAP

3111 Taxlot 205, 18S12E9NESW: 0.25 Acres OFF, 0 Acres Remaining

-  Point of Diversion
-  Canals
-  Taxlots
-  Transfer
-  Primary Water Right
-  Pond Maintenance Right

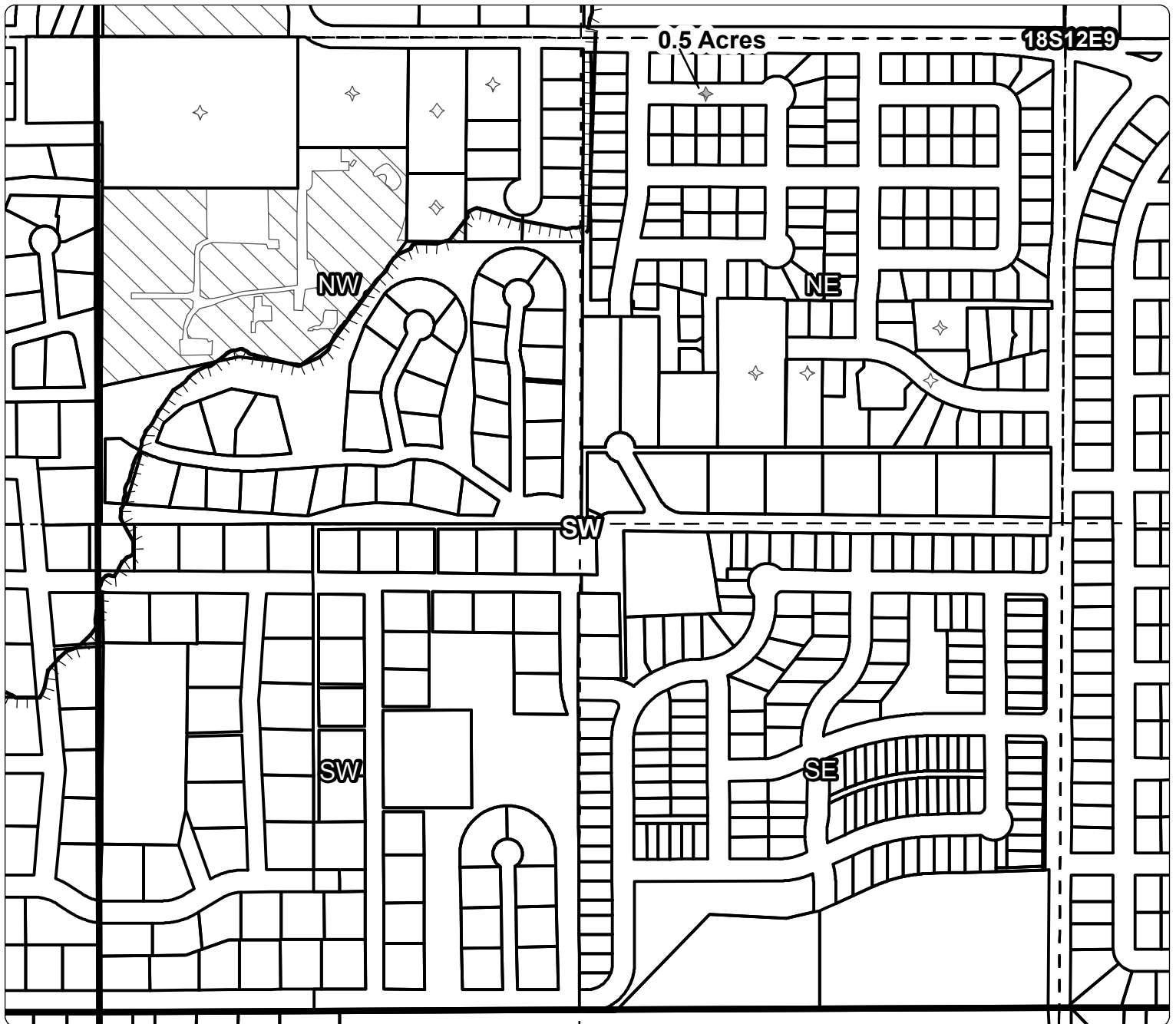
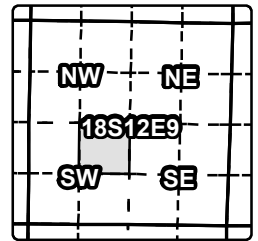


Arnold Irrigation District

Application for District Transfer

Cert #: 74197

For: Rosecrans, Ray & Lauire



OFF MAP

3111 Taxlot 400, 18S12E9NESW: 0.5 Acres OFF, 0 Acres Remaining

- Point of Diversion
- ▬▬▬ Canals
- ▭ Taxlots
- Transfer
- ▨ Primary Water Right
- ▩ Pond Maintenance Right

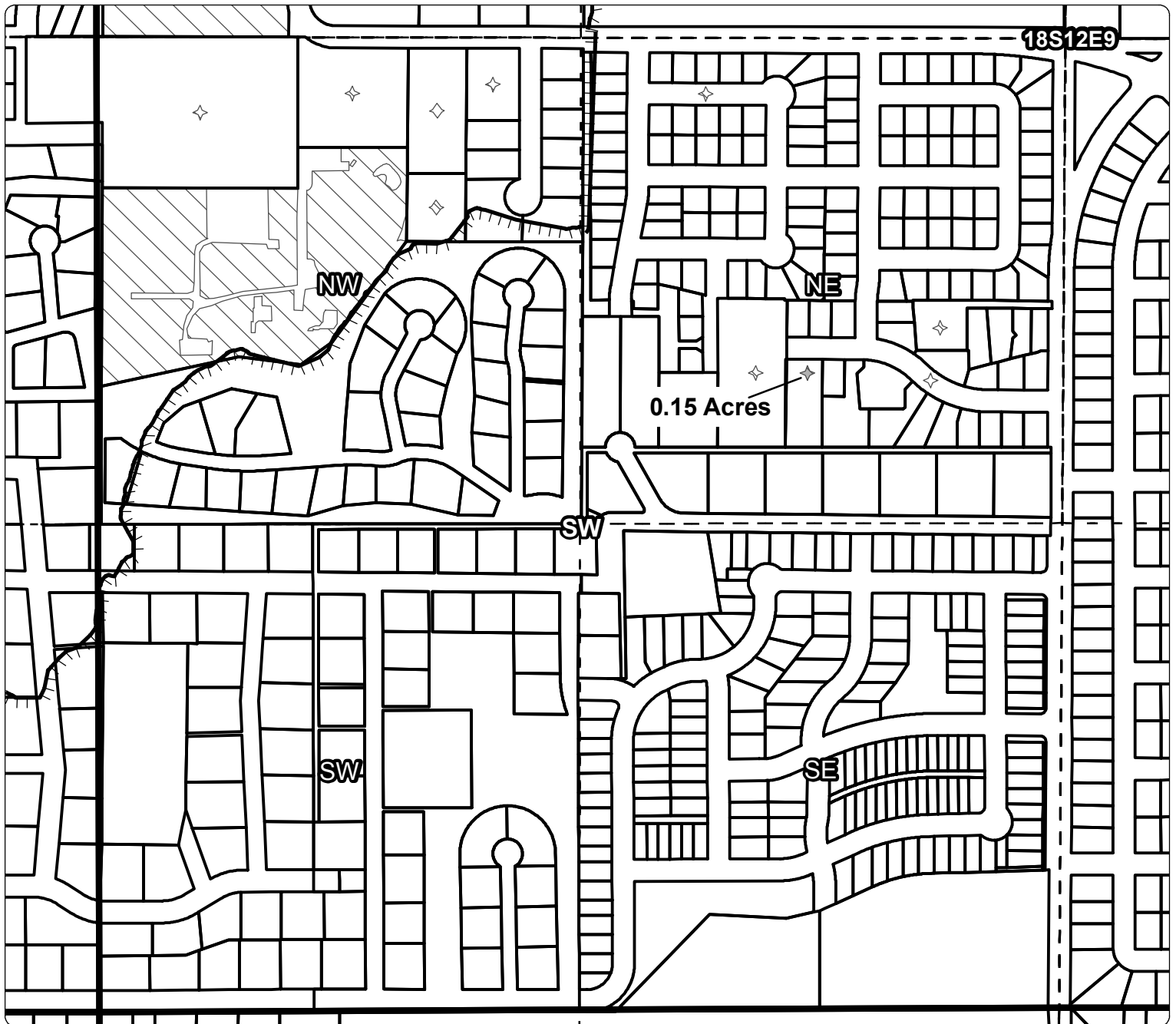
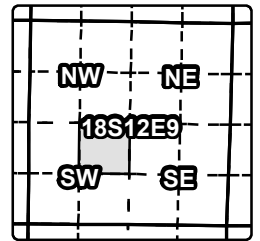


Arnold Irrigation District

Application for District Transfer







Cert #: 74197

For: Lentz, Mary



OFF MAP

3111 Taxlot 200, 18S12E9NESW: 0.15 Acres OFF, 0 Acres Remaining

-  Point of Diversion
-  Canals
-  Taxlots
-  Transfer
-  Primary Water Right
-  Pond Maintenance Right

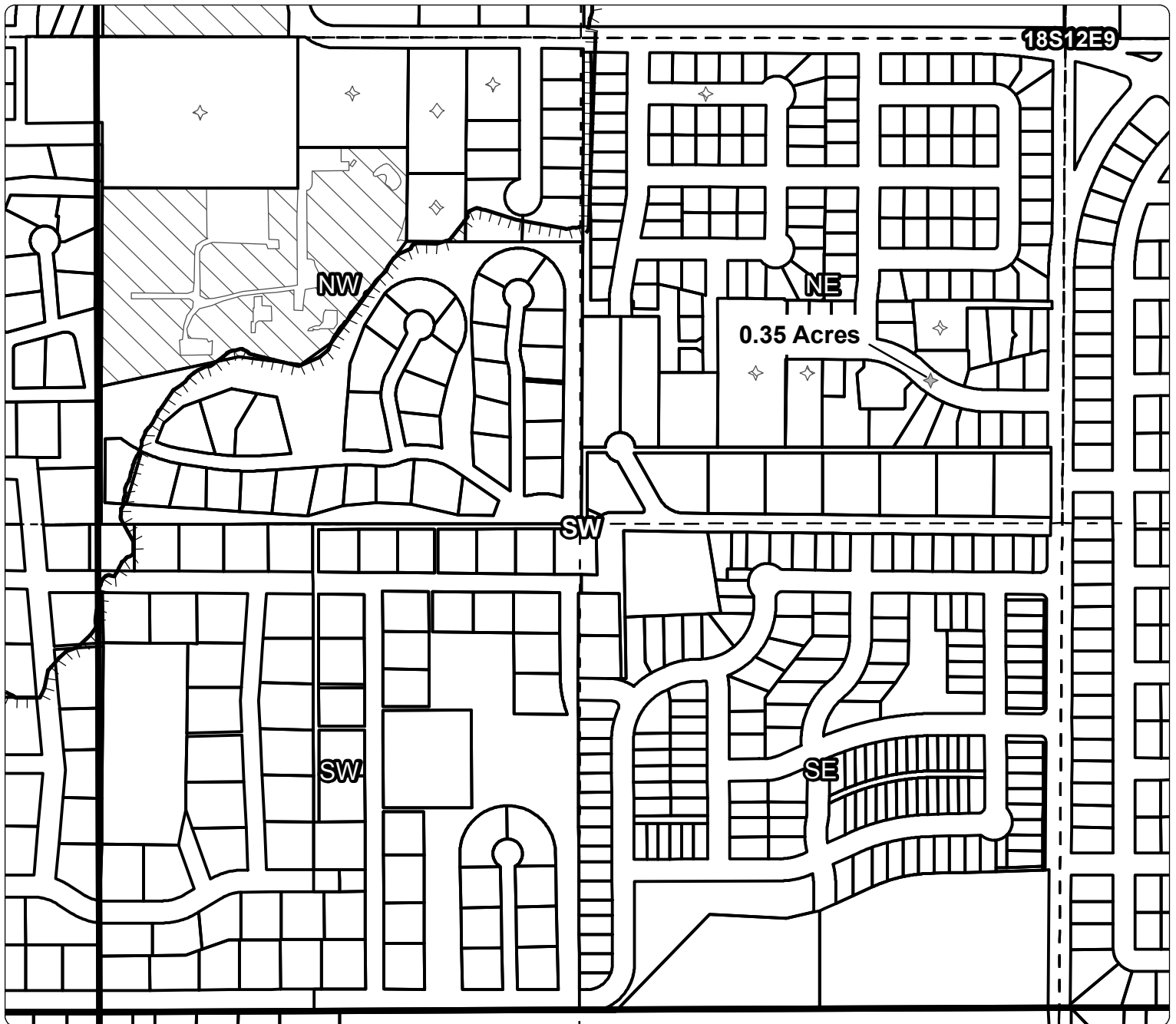
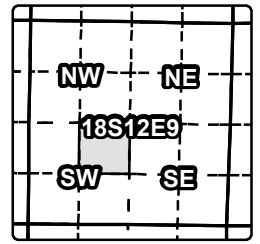


Arnold Irrigation District

Application for District Transfer







Cert #: 74197

For: Horlacher, Lucille



OFF MAP

3111 Taxlot 202, 18S12E9NESW: 0.35 Acres OFF, 0 Acres Remaining

-  Point of Diversion
-  Canals
-  Taxlots
-  Transfer
-  Primary Water Right
-  Pond Maintenance Right

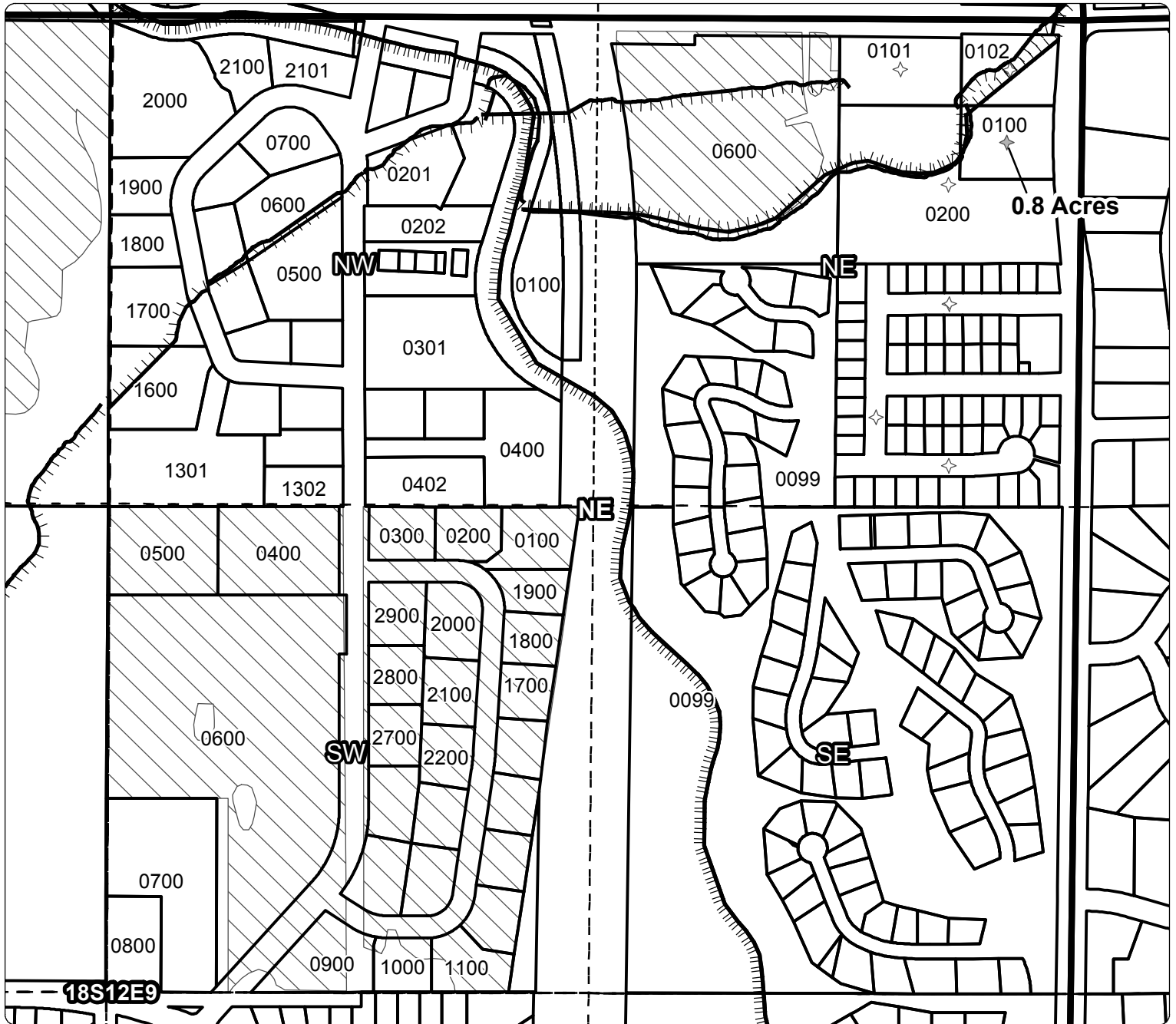
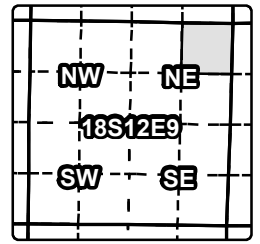


Arnold Irrigation District

Application for District Transfer







Cert #: 74197

For: Ditz, David



OFF MAP

Taxlot 100, 18S12E9NENE: 0.8 Acres OFF, 0 Acres Remaining

-  Point of Diversion
-  Canals
-  Taxlots
-  Transfer
-  Primary Water Right
-  Pond Maintenance Right

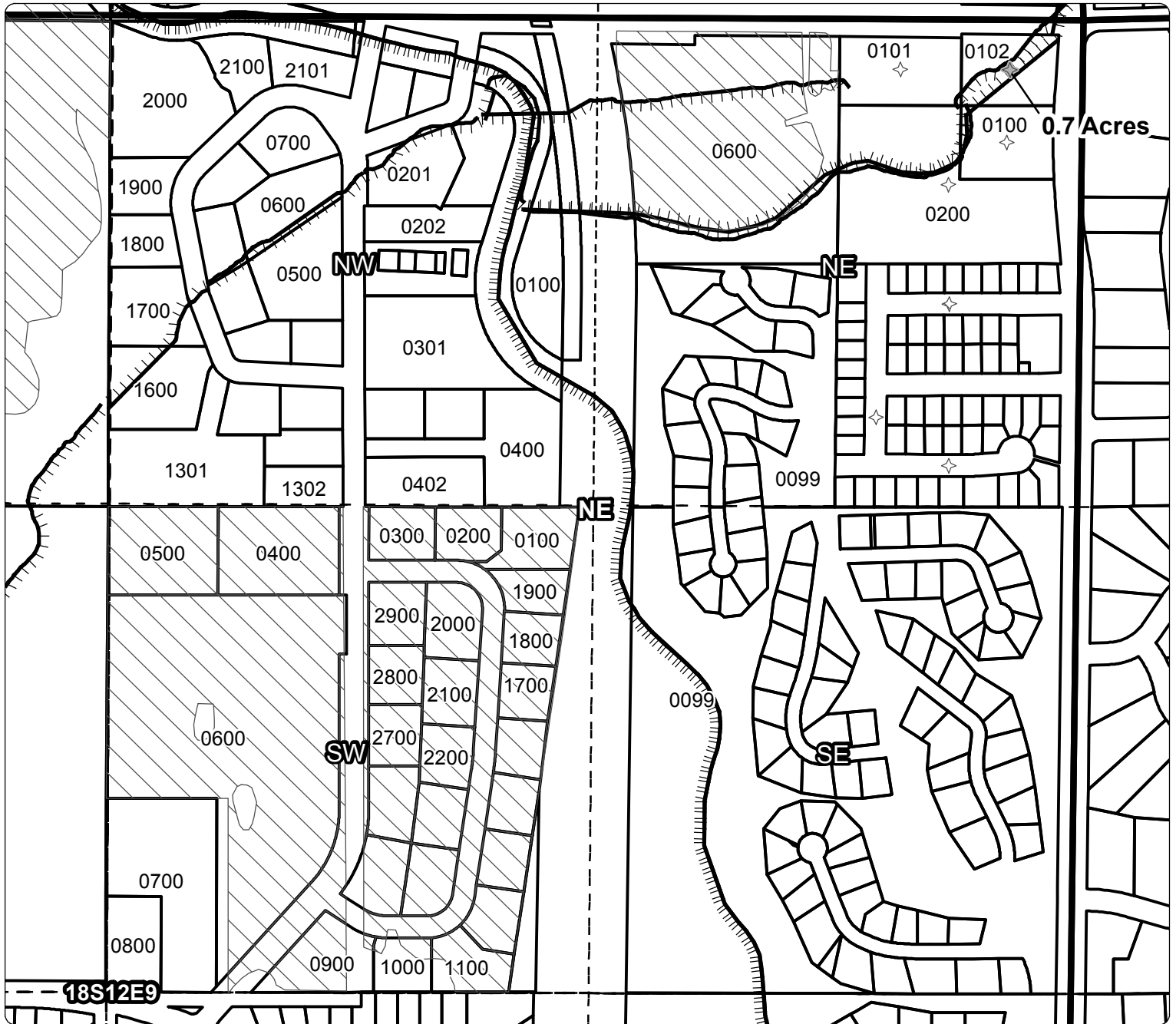
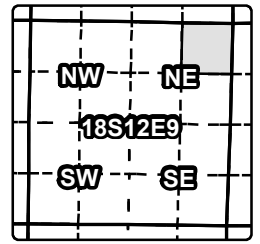


Arnold Irrigation District

Application for District Transfer







Cert #: 74197

For: Shockey Investments LLC



OFF MAP

Taxlot 102, 18S12E9NENE: 0.7 Acres OFF, 0 Acres Remaining

-  Point of Diversion
-  Canals
-  Taxlots
-  Transfer
-  Primary Water Right
-  Pond Maintenance Right

1 inch = 400 feet
December 2013

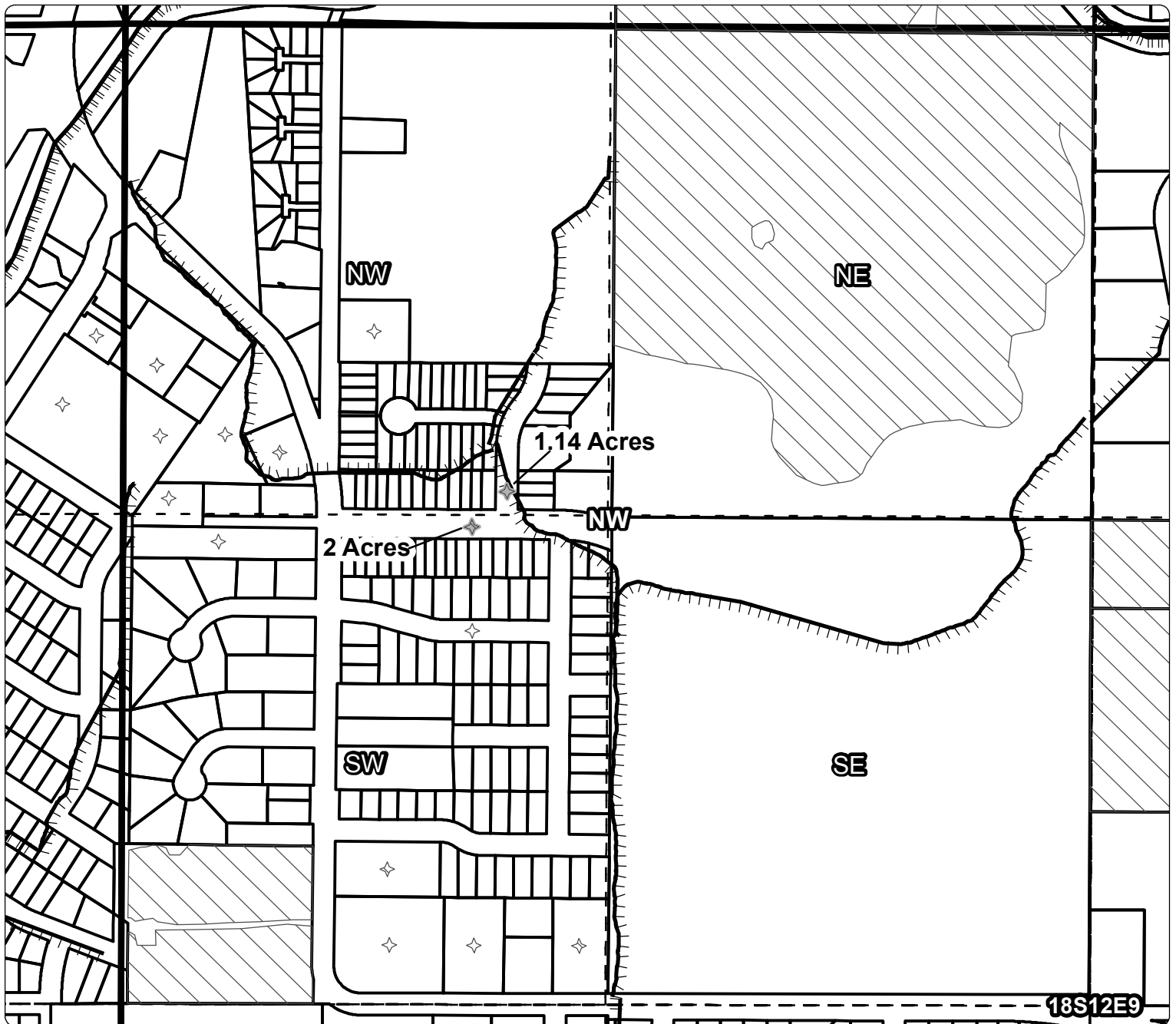
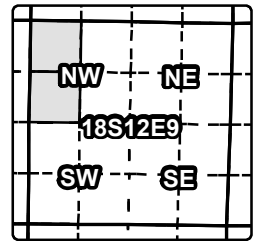


Arnold Irrigation District

Application for District Transfer

Cert #: 74197







For: Bend Development



OFF MAP

3111 Taxlot 1300, 18S12E9NWNW: 1.14 Acres OFF, 0 Acres Remaining

3111 Taxlot 1300, 18S12E9SWNW: 2.0 Acres OFF, 0 Acres Remaining

-  Point of Diversion
-  Canals
-  Taxlots
-  Transfer
-  Primary Water Right
-  Pond Maintenance Right

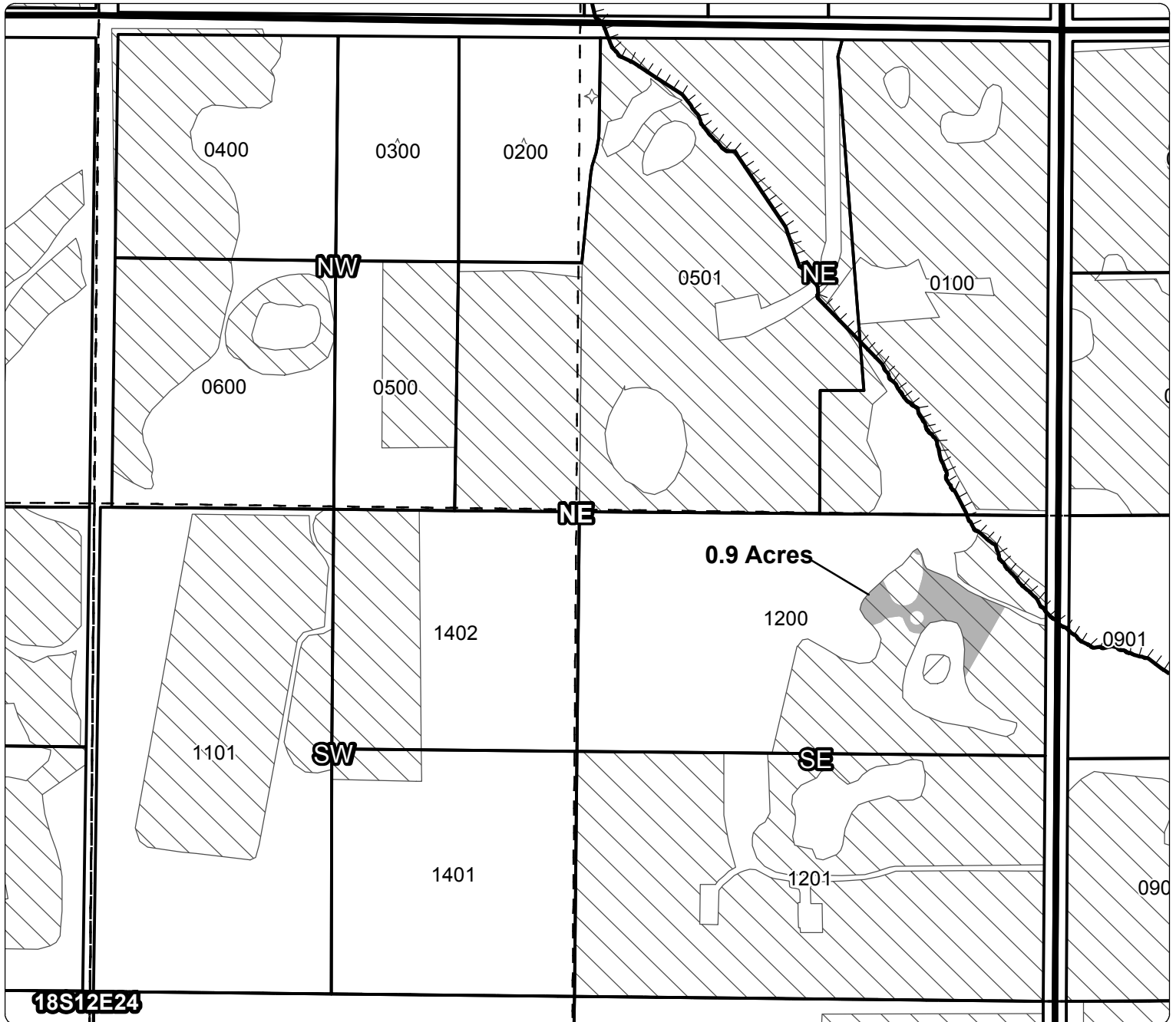
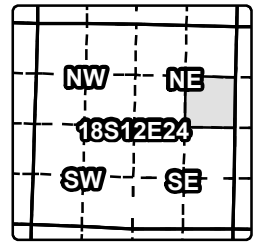


Arnold Irrigation District

Application for District Transfer







Cert #: 74197

For: Burgin, Jeffrey & Suzanne



OFF MAP

Taxlot 1200, 18S12E24SENE: 0.9 Acres OFF, 5.85 Acres Remaining

-  Point of Diversion
-  Canals
-  Taxlots
-  Transfer
-  Primary Water Right
-  Pond Maintenance Right

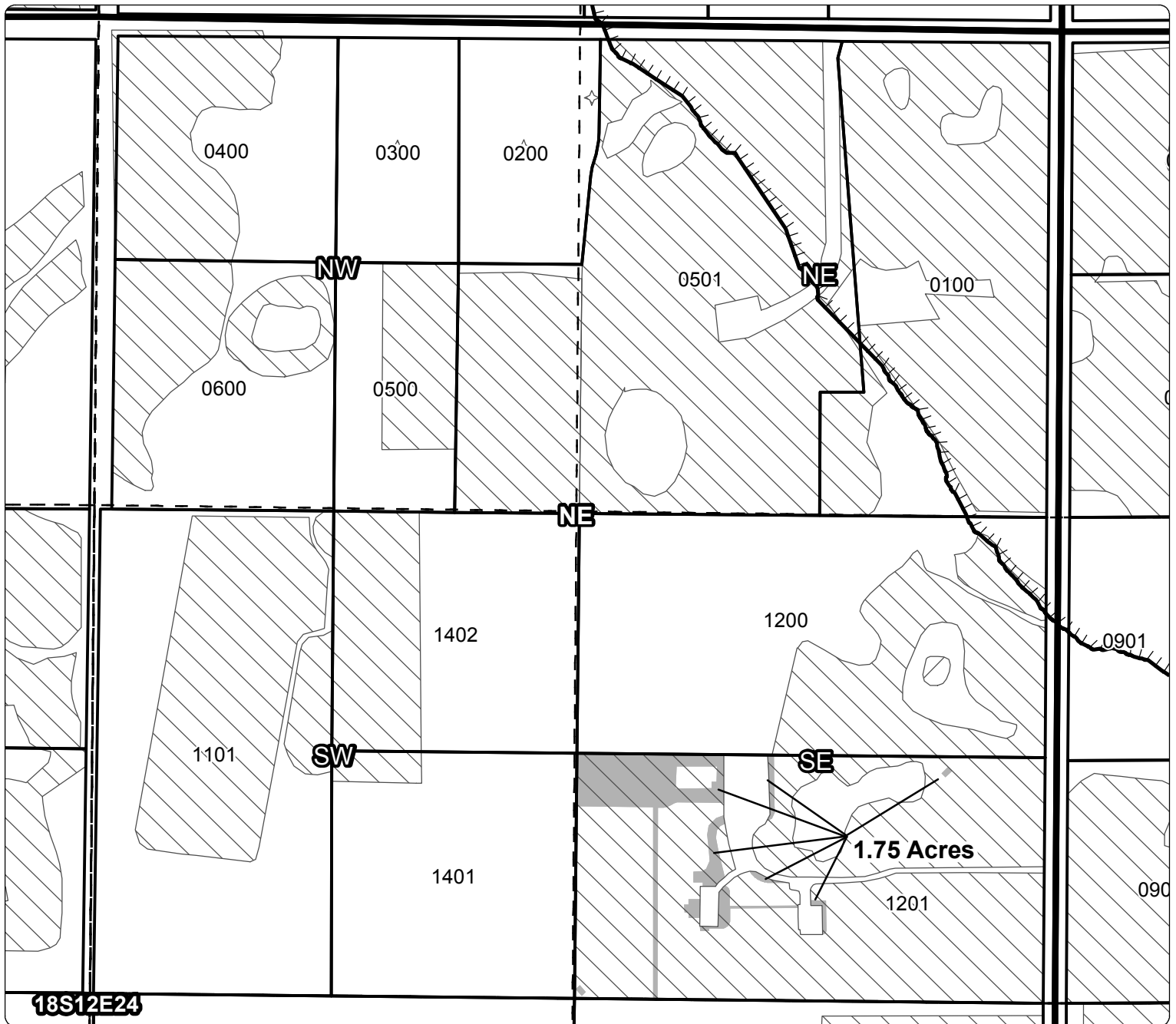
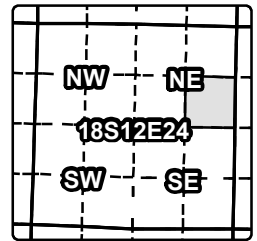


Arnold Irrigation District

Application for District Transfer







Cert #: 74197

For: Kerins, James & Kathleen



OFF MAP

Taxlot 1201, 18S12E24SENE: 1.75 Acres OFF, 15.25 Acres Remaining

-  Point of Diversion
-  Canals
-  Taxlots
-  Transfer
-  Primary Water Right
-  Pond Maintenance Right

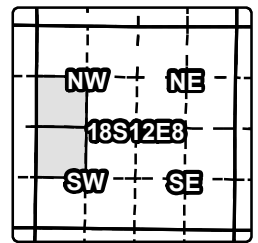


Arnold Irrigation District

Application for District Transfer

Cert #: 74197







For: Roebuck, Edith



OFF MAP

Taxlot 4400, 18S12E8SWNW: 0.25 Acres OFF, 0 Acres Remaining

Taxlot 4400, 18S12E8NWSW: 0.25 Acres OFF, 0 Acres Remaining

-  Point of Diversion
-  Canals
-  Taxlots
-  Transfer
-  Primary Water Right
-  Pond Maintenance Right

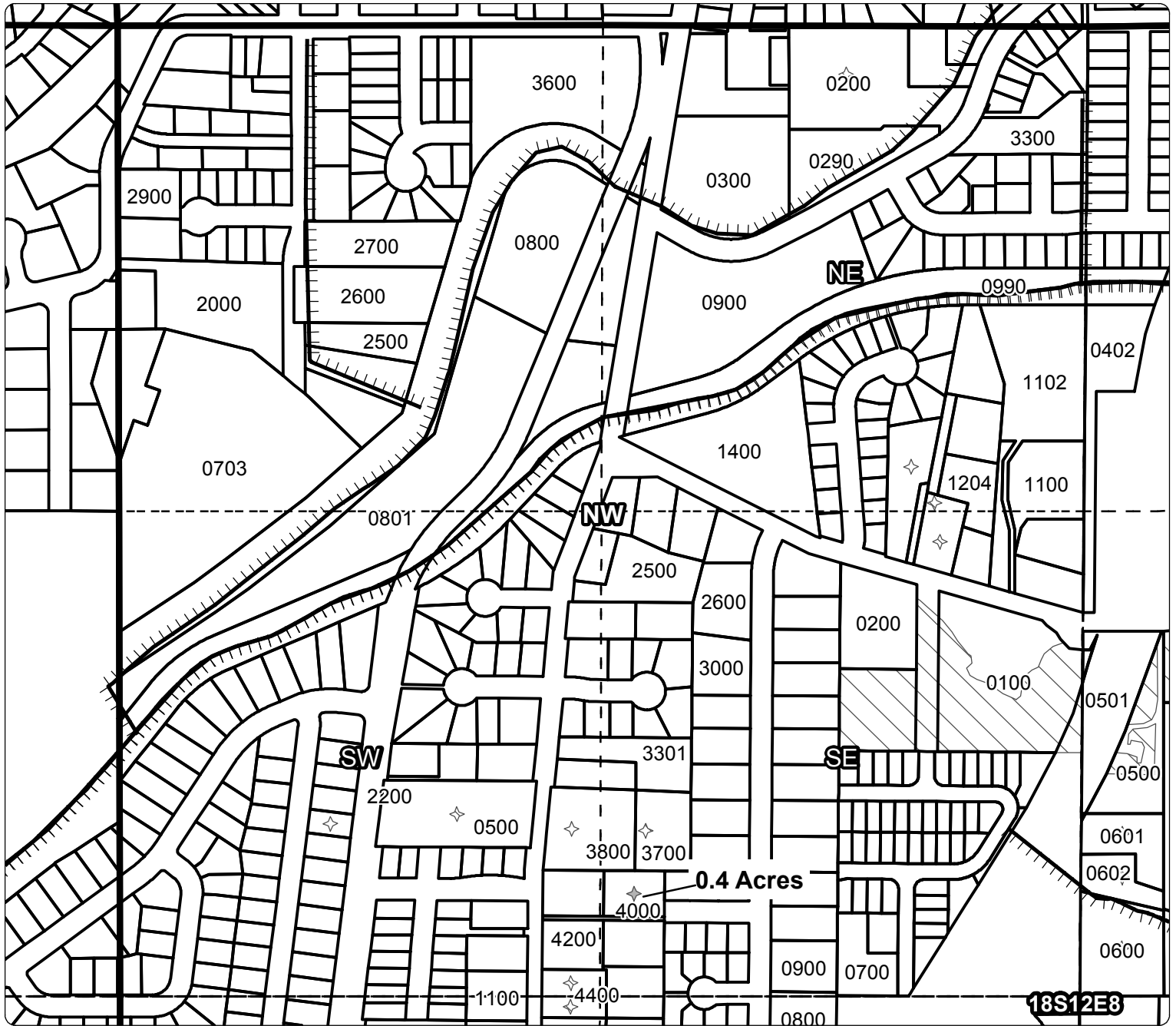
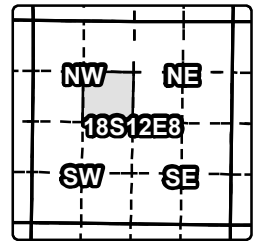


Arnold Irrigation District

Application for District Transfer







Cert #: 74197

For: Fields, Stephen



OFF MAP

Taxlot 4000, 18S12E8SENE: 0.4 Acres OFF, 0 Acres Remaining

-  Point of Diversion
-  Canals
-  Taxlots
-  Transfer
-  Primary Water Right
-  Pond Maintenance Right

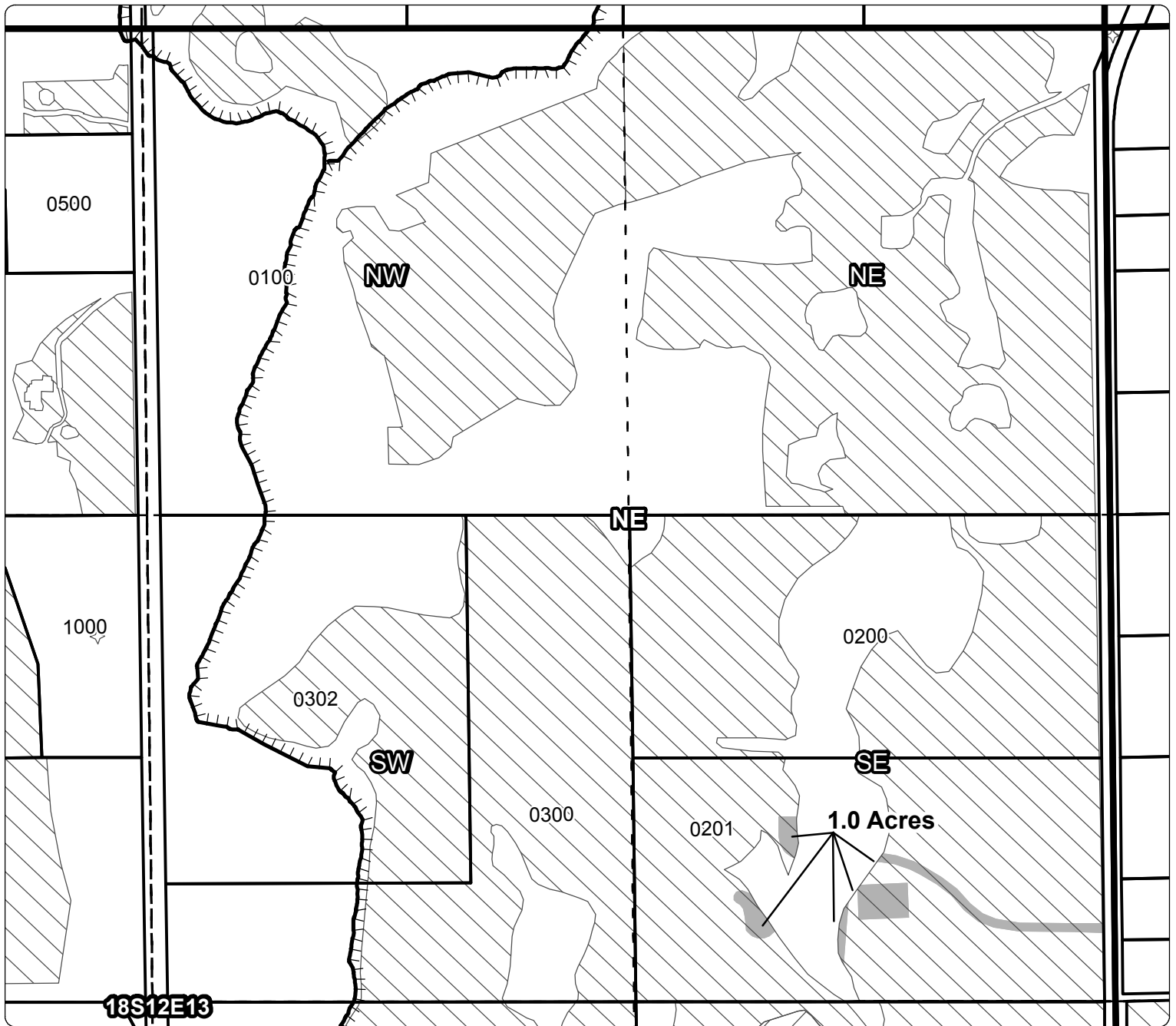
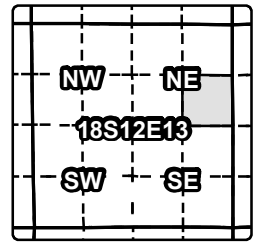


Arnold Irrigation District

Application for District Transfer







Cert #: 74197

For: Hansen, Vince & Claire



OFF MAP

Taxlot 201, 18S12E13SENE: 1.0 Acres OFF, 14.0 Acres Remaining

-  Point of Diversion
-  Canals
-  Taxlots
-  Transfer
-  Primary Water Right
-  Pond Maintenance Right

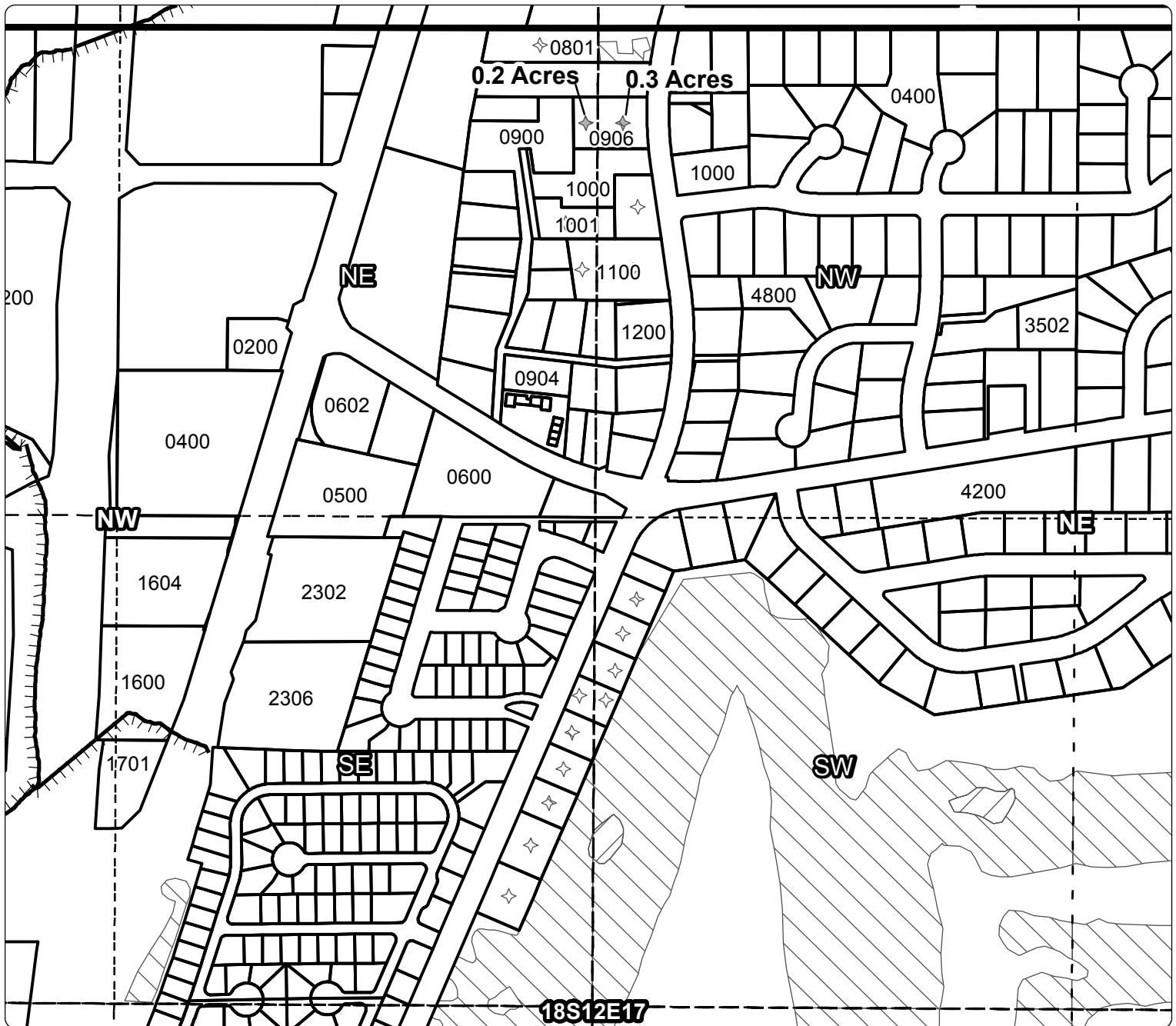
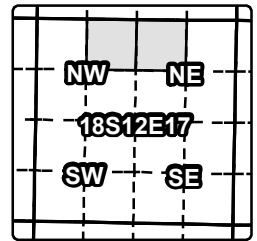


Arnold Irrigation District

Application for District Transfer

Cert #: 74197







For: Voos, David & Kim



OFF MAP

Taxlot 906, 18S12E17NENW: 0.2 Acres OFF, 0 Acres Remaining

Taxlot 906, 18S12E17NWNE: 0.3 Acres OFF, 0 Acres Remaining

-  Point of Diversion
-  Canals
-  Taxlots
-  Transfer
-  Primary Water Right
-  Pond Maintenance Right

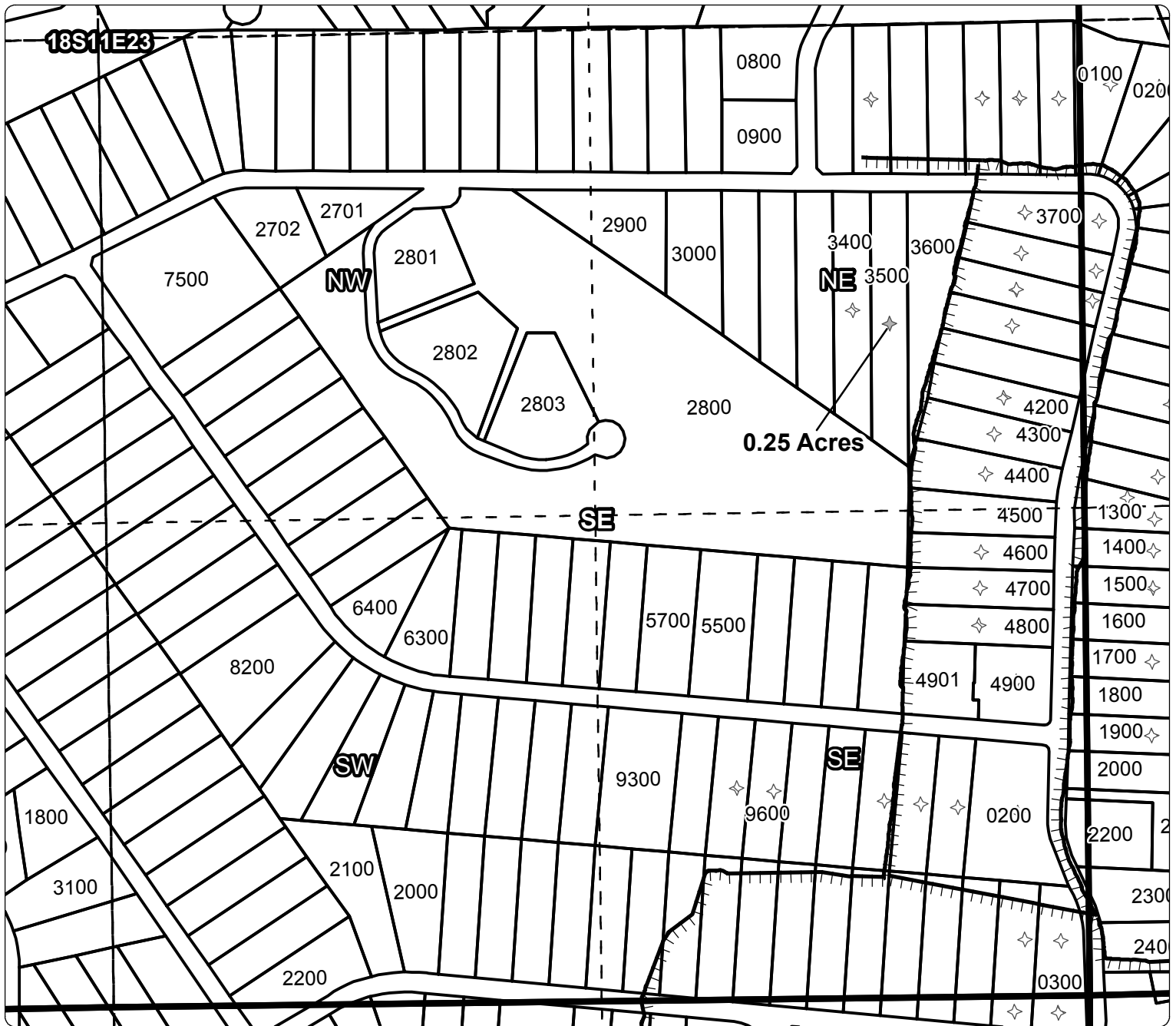
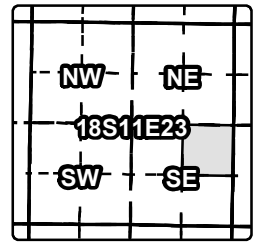


Arnold Irrigation District

Application for District Transfer







Cert #: 74197

For: Puckett, David



OFF MAP

Taxlot 3500, 18S11E23NESE: 0.25 Acres OFF, 0 Acres Remaining

-  Point of Diversion
-  Canals
-  Taxlots
-  Transfer
-  Primary Water Right
-  Pond Maintenance Right

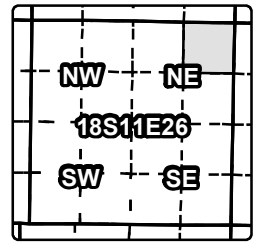


Arnold Irrigation District

Application for District Transfer







Cert #: 74197

For: Crawley, Clark & Bemby, Judith



OFF MAP

Taxlot 5900, 18S11E26NENE: 0.5 Acres OFF, 0 Acres Remaining

-  Point of Diversion
-  Canals
-  Taxlots
-  Transfer
-  Primary Water Right
-  Pond Maintenance Right

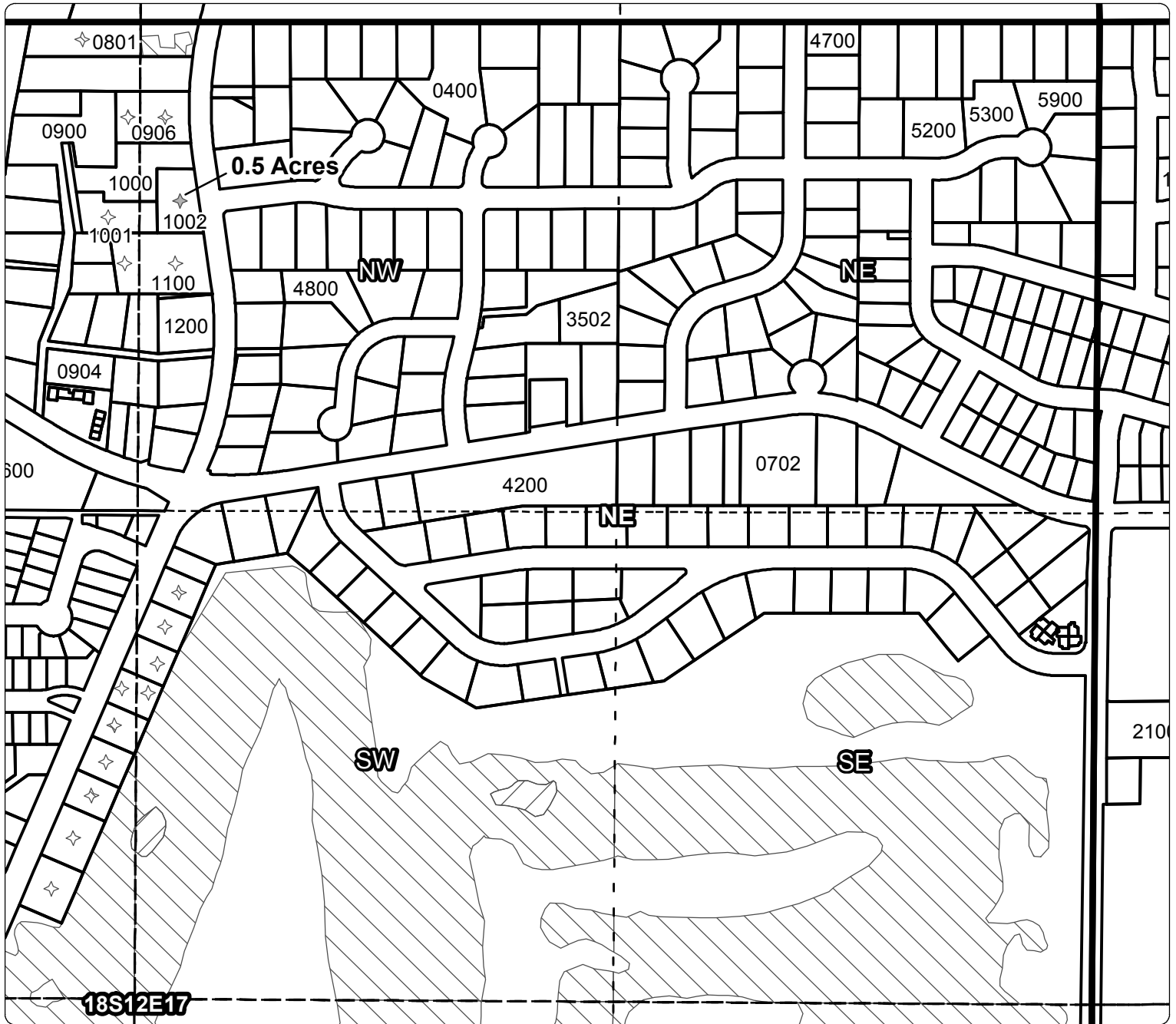
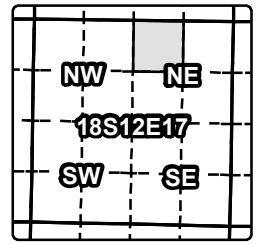


Arnold Irrigation District

Application for District Transfer







Cert #: 74197

For: Shine, Dena



OFF MAP

Taxlot 1002, 18S12E17NWNE: 0.5 Acres OFF, 0 Acres Remaining

-  Point of Diversion
-  Canals
-  Taxlots
-  Transfer
-  Primary Water Right
-  Pond Maintenance Right

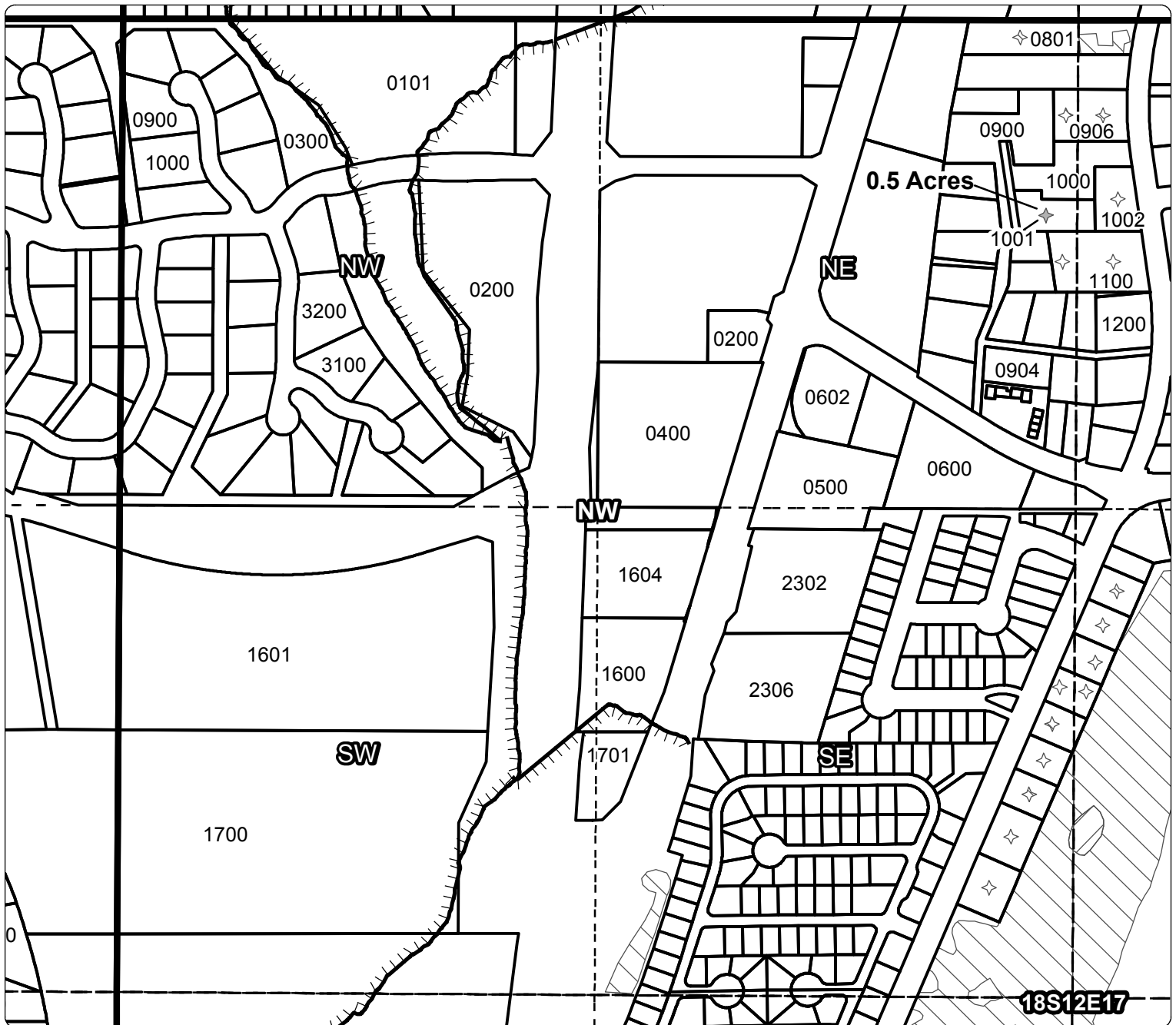
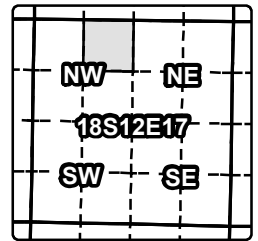


Arnold Irrigation District

Application for District Transfer







Cert #: 74197

For: S&H Associates LLC



OFF MAP

Taxlot 1001, 18S12E17NENW: 0.5 Acres OFF, 0 Acres Remaining

-  Point of Diversion
-  Canals
-  Taxlots
-  Transfer
-  Primary Water Right
-  Pond Maintenance Right

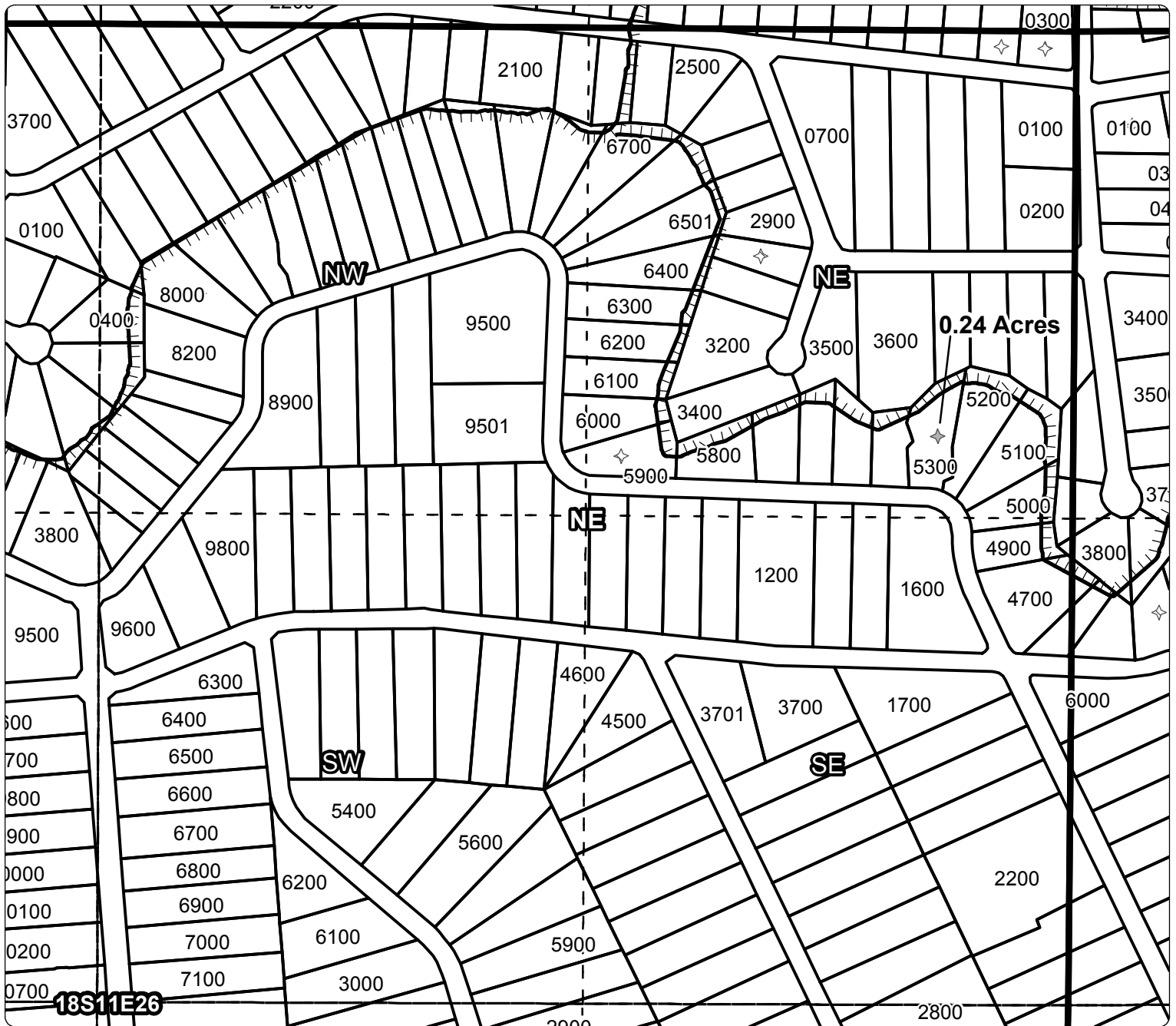
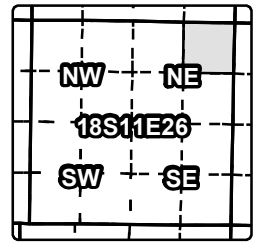


Arnold Irrigation District

Application for District Transfer







Cert #: 74197

For: Miller, Andrea & Dennis



OFF MAP

Taxlot 5300, 18S11E26NENE: 0.24 Acres OFF, 0 Acres Remaining

-  Point of Diversion
-  Canals
-  Taxlots
-  Transfer
-  Primary Water Right
-  Pond Maintenance Right

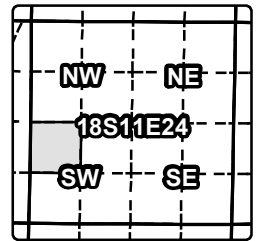


Arnold Irrigation District

Application for District Transfer

Cert #: 74197

For: Conner, Wendy



OFF MAP

Taxlot 1200, 18S11E24NWSW: 0.5 Acres OFF, 0 Acres Remaining

- Point of Diversion
- ▬ Canals
- ▭ Taxlots
- Transfer
- ▨ Primary Water Right
- ▧ Pond Maintenance Right

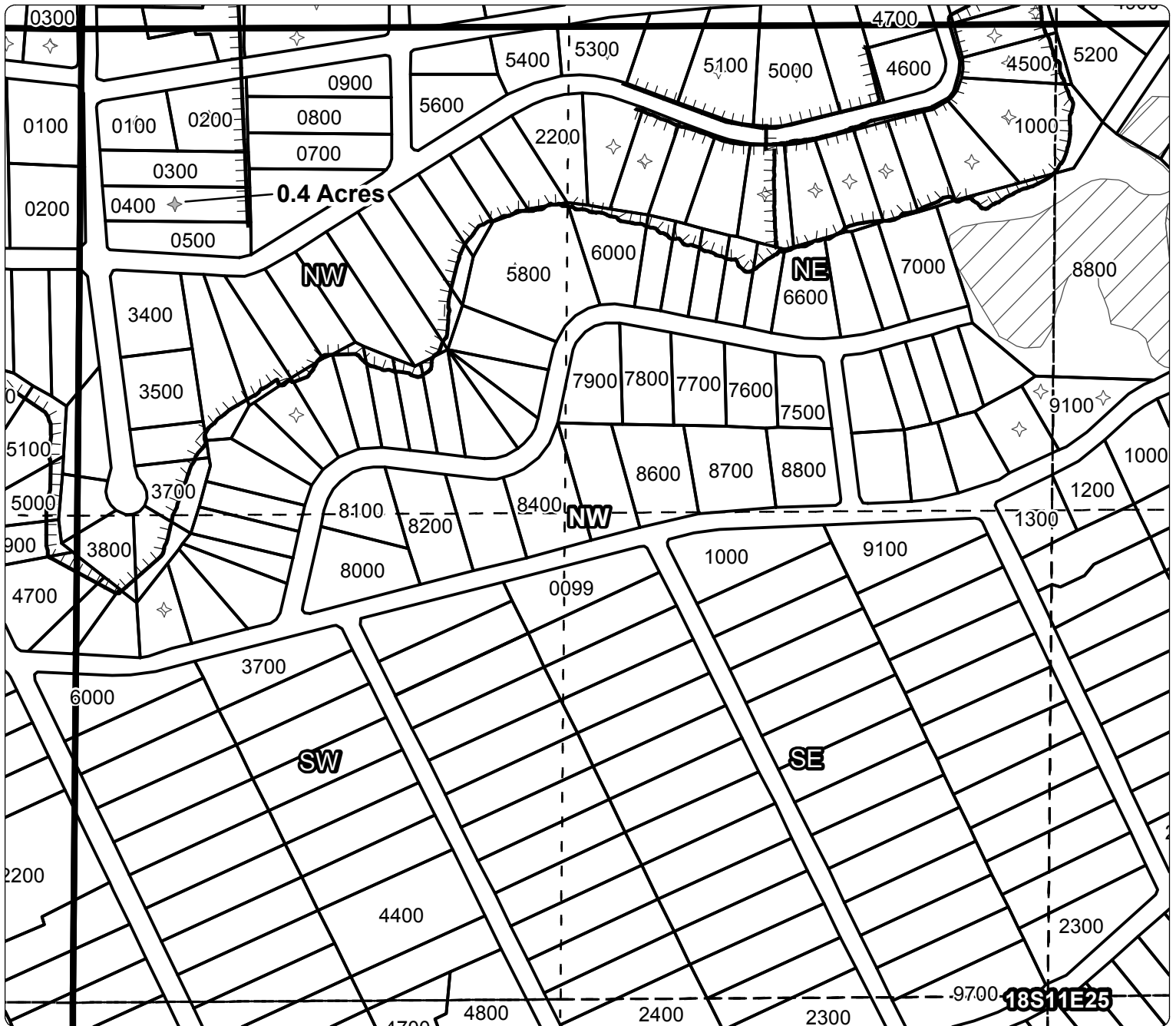
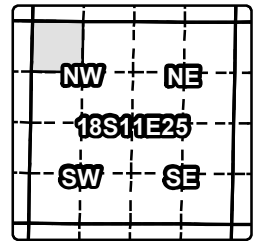


Arnold Irrigation District

Application for District Transfer

Cert #: 74197

For: Camel, Michele



OFF MAP

Taxlot 400, 18S11E25NWNW: 0.4 Acres OFF, 0 Acres Remaining

- Point of Diversion
- Canals
- Taxlots
- Transfer
- Primary Water Right
- Pond Maintenance Right

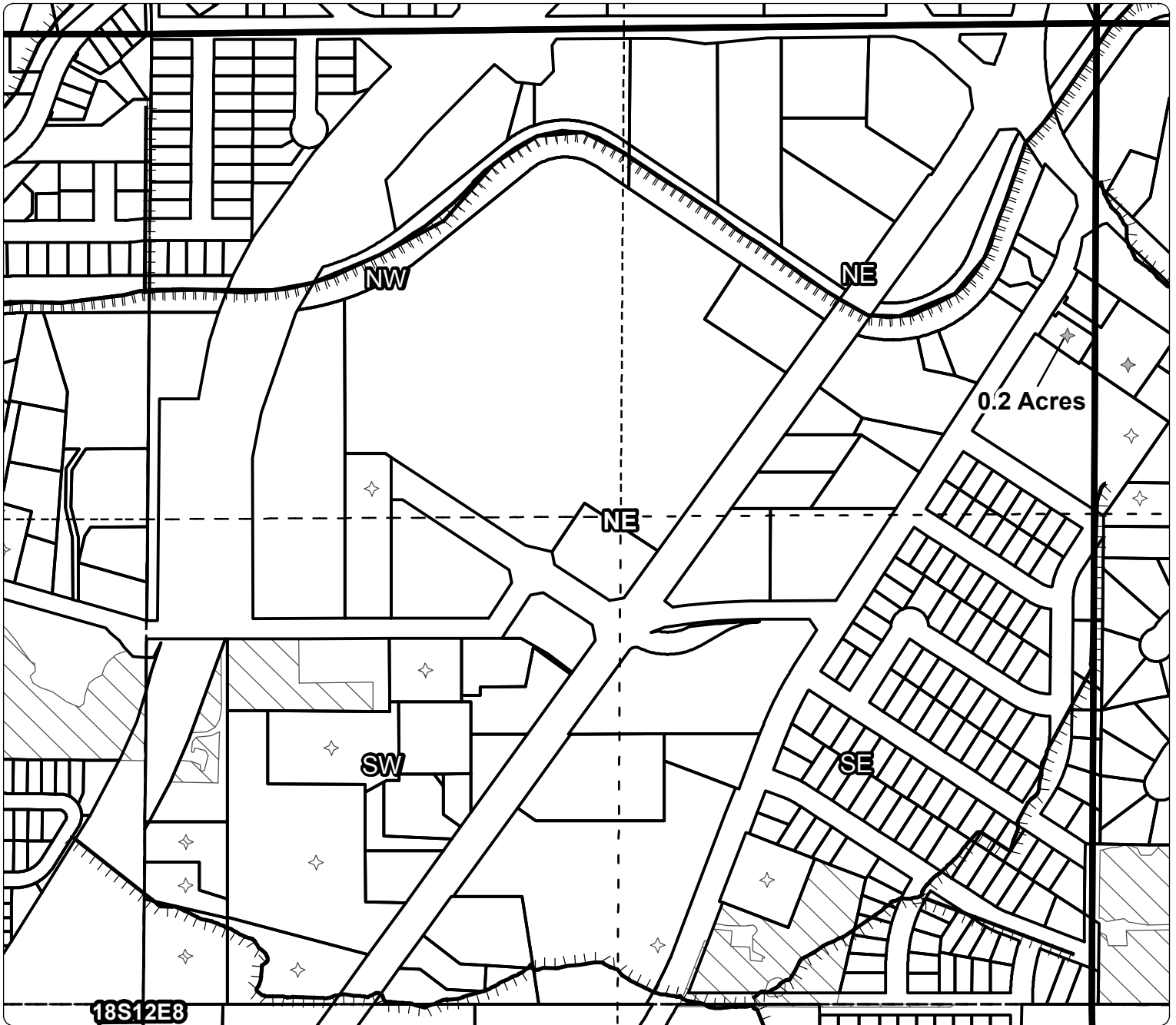
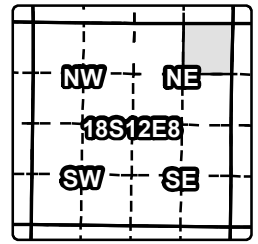


Arnold Irrigation District

Application for District Transfer







Cert #: 74197

For: F&P LLC



OFF MAP

3111 Taxlot 405, 18S12E8NENE: 0.2 Acres OFF, 0 Acres Remaining

-  Point of Diversion
-  Canals
-  Taxlots
-  Transfer
-  Primary Water Right
-  Pond Maintenance Right

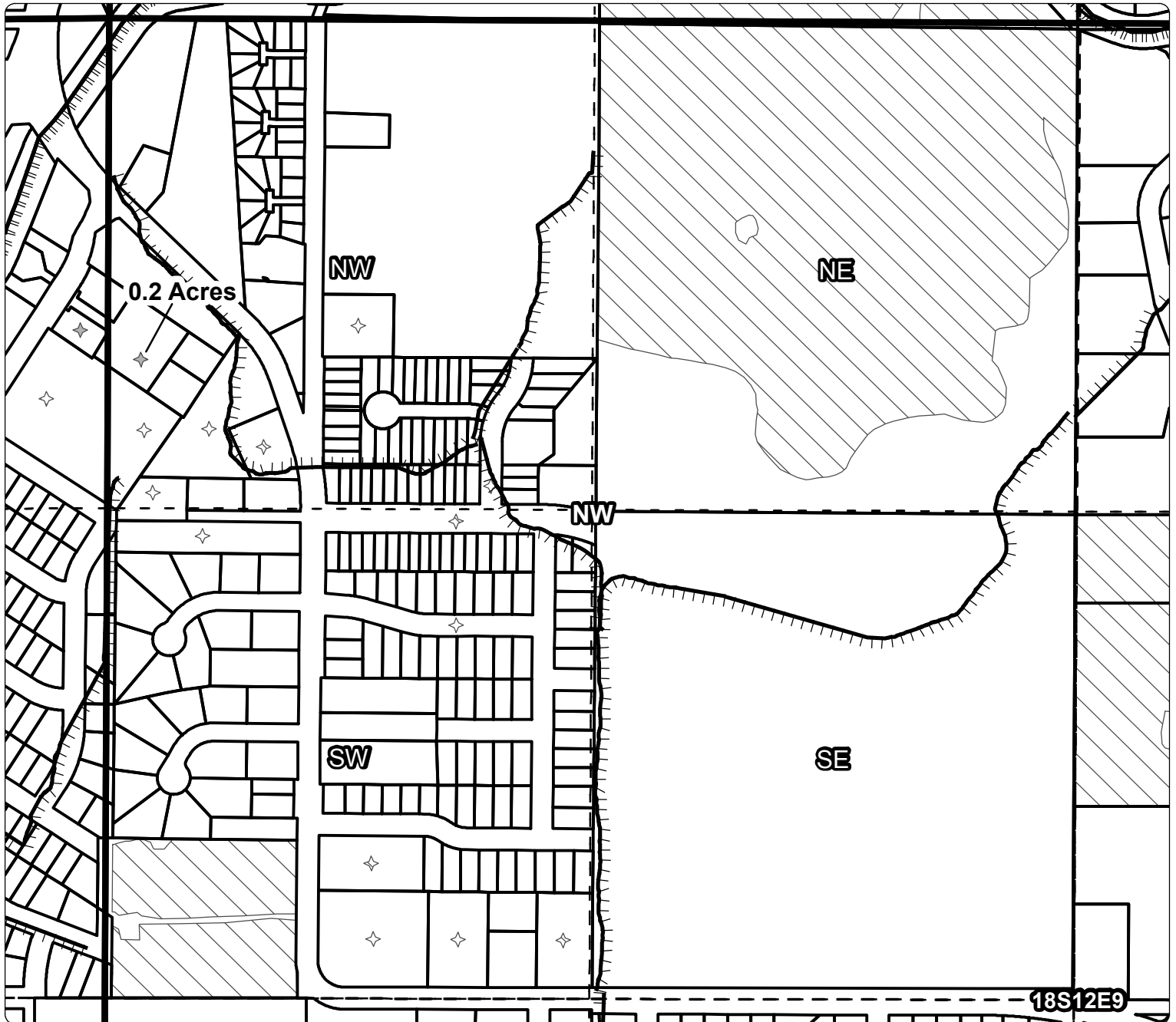
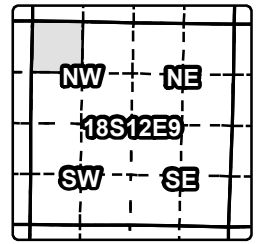


Arnold Irrigation District

Application for District Transfer







Cert #: 74197

For: F&P LLC



OFF MAP

3111 Taxlot 405, 18S12E9NWNW: 0.2 Acres OFF, 0 Acres Remaining

-  Point of Diversion
-  Canals
-  Taxlots
-  Transfer
-  Primary Water Right
-  Pond Maintenance Right

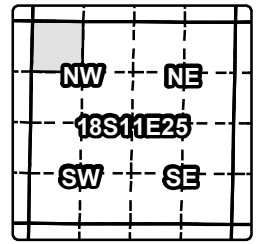


Arnold Irrigation District

Application for District Transfer







Cert #: 74197

For: Hansen, Leslie



OFF MAP

Taxlot 4700, 18S11E25NWNW: 0.2 Acres OFF, 0 Acres Remaining

-  Point of Diversion
-  Canals
-  Taxlots
-  Transfer
-  Primary Water Right
-  Pond Maintenance Right

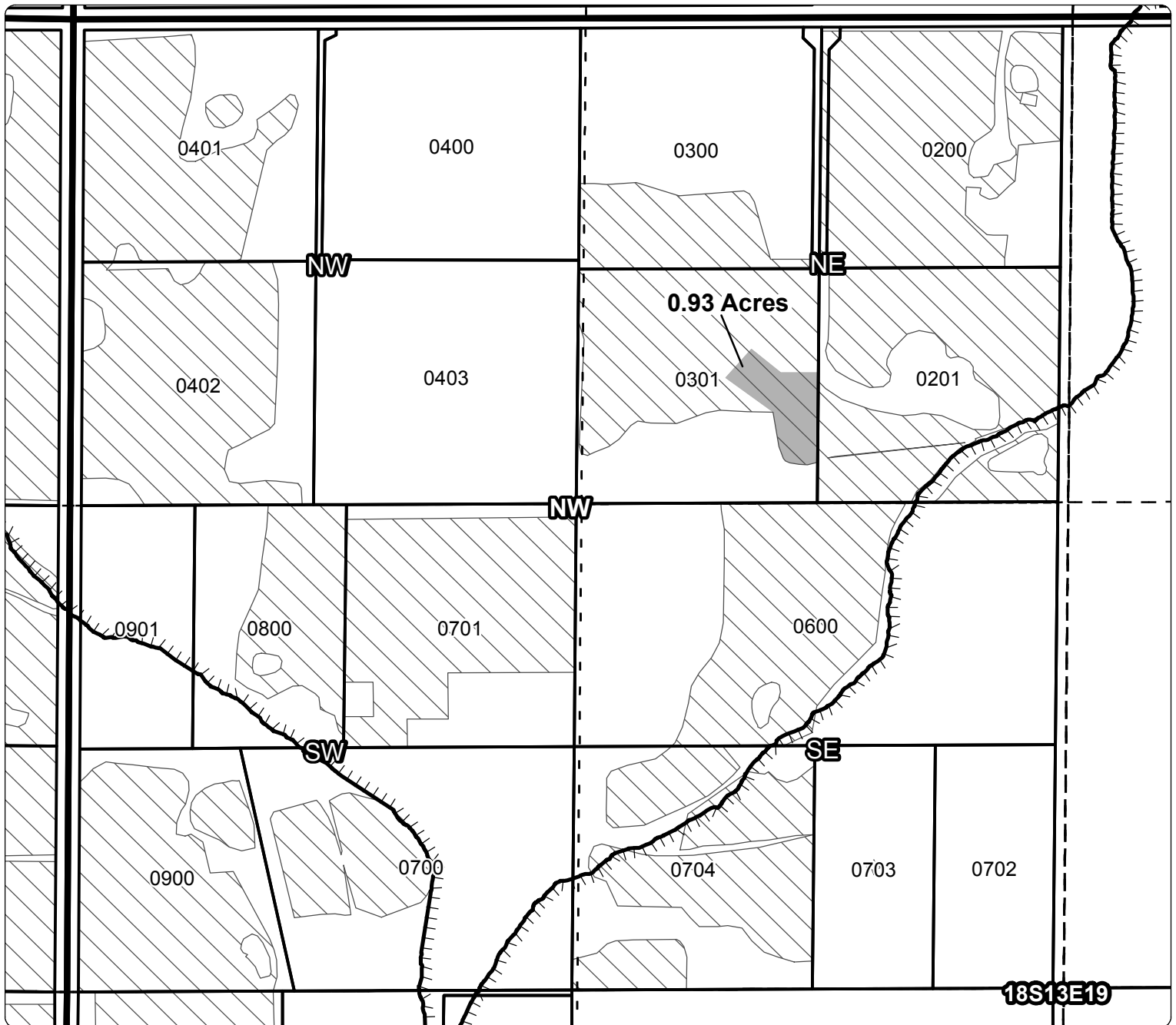
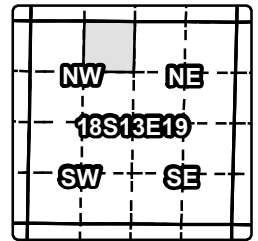


Arnold Irrigation District

Application for District Transfer







Cert #: 74197

For: Alotta, Renard & Veronica



OFF MAP

Taxlot 301, 18S13E19NENW: 0.93 Acres OFF, 6.07 Acres Remaining

-  Point of Diversion
-  Canals
-  Taxlots
-  Transfer
-  Primary Water Right
-  Pond Maintenance Right

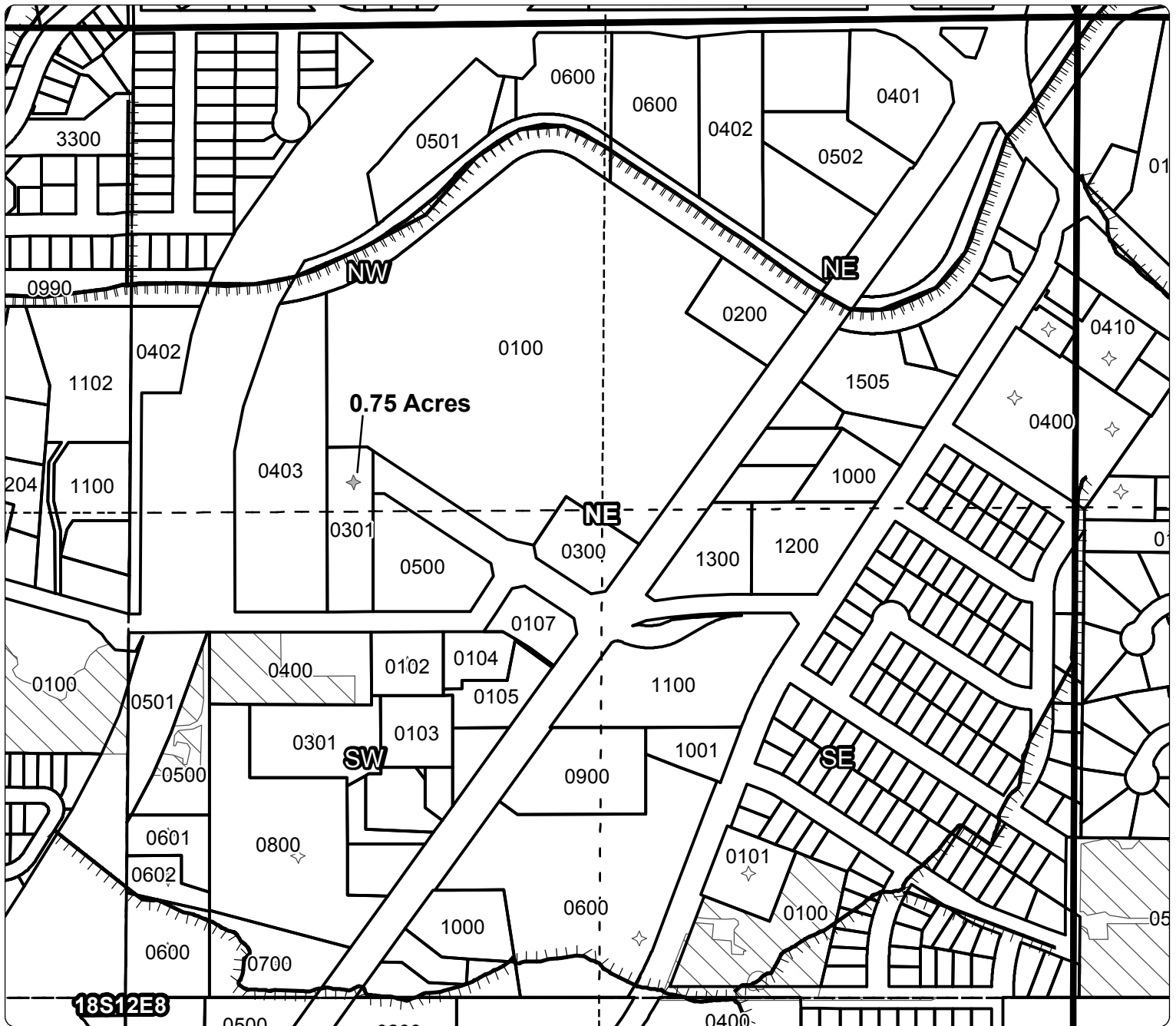
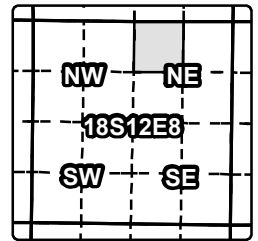


Arnold Irrigation District

Application for District Transfer







Cert #: 74197

For: B&C Development LLC



OFF MAP

Taxlot 301, 18S12E8NWNE: 0.75 Acres OFF, 0 Acres Remaining

-  Point of Diversion
-  Canals
-  Taxlots
-  Transfer
-  Primary Water Right
-  Pond Maintenance Right

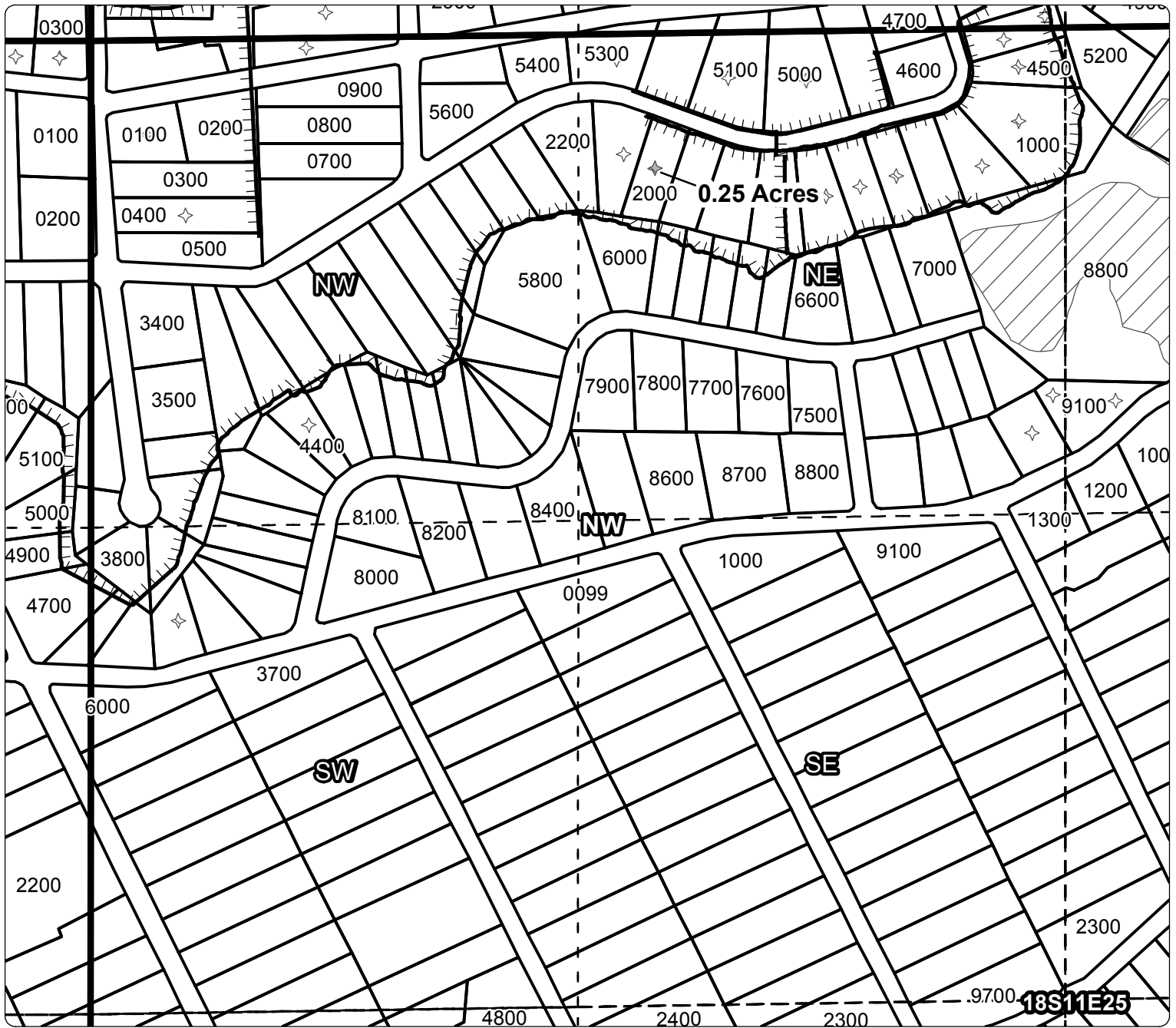
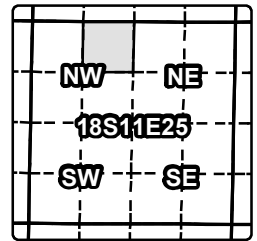


Arnold Irrigation District

Application for District Transfer







Cert #: 74197

For: Burke, Marie & Spencer



OFF MAP

Taxlot 2000, 18S11E25NENW: 0.25 Acres OFF, 0 Acres Remaining

-  Point of Diversion
-  Canals
-  Taxlots
-  Transfer
-  Primary Water Right
-  Pond Maintenance Right

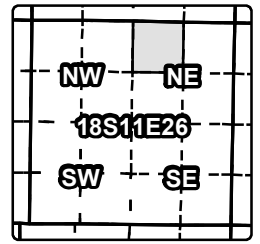


Arnold Irrigation District

Application for District Transfer







Cert #: 74197

For: Easley, Chance



OFF MAP

Taxlot 8000, 18S11E26NWNE: 0.5 Acres OFF, 0 Acres Remaining

-  Point of Diversion
-  Canals
-  Taxlots
-  Transfer
-  Primary Water Right
-  Pond Maintenance Right

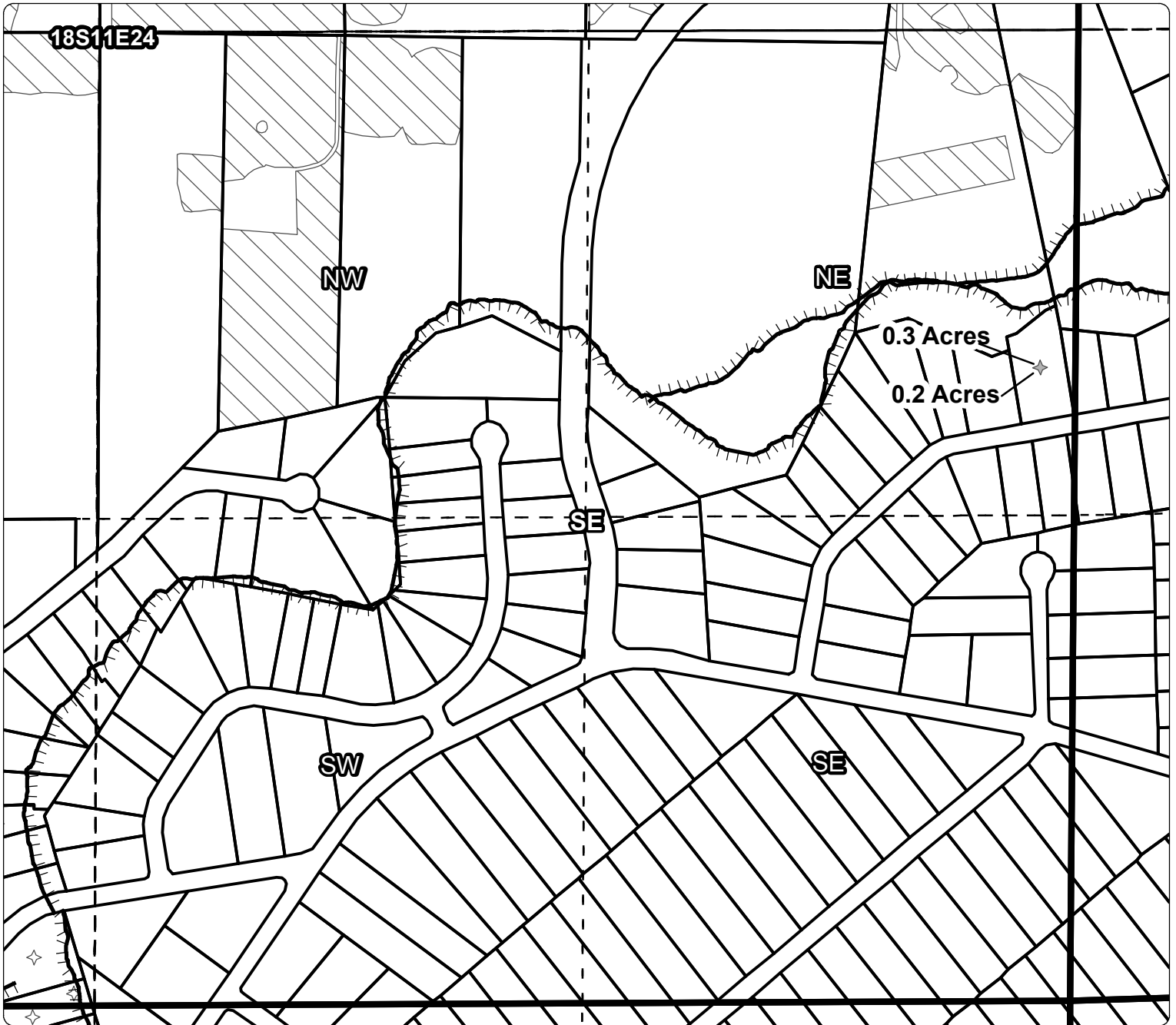
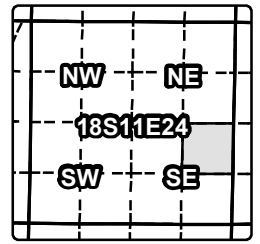


Arnold Irrigation District

Application for District Transfer

Cert #: 74197

For: Wood, Robert



OFF MAP

3111 Taxlot 7300, 18S11E24NESE: 0.3 Acres OFF, 0 Acres Remaining

3111 Taxlot 7400, 18S11E24NESE: 0.2 Acres OFF, 0 Acres Remaining

- Point of Diversion
- Canals
- Taxlots
- Transfer
- Primary Water Right
- Pond Maintenance Right

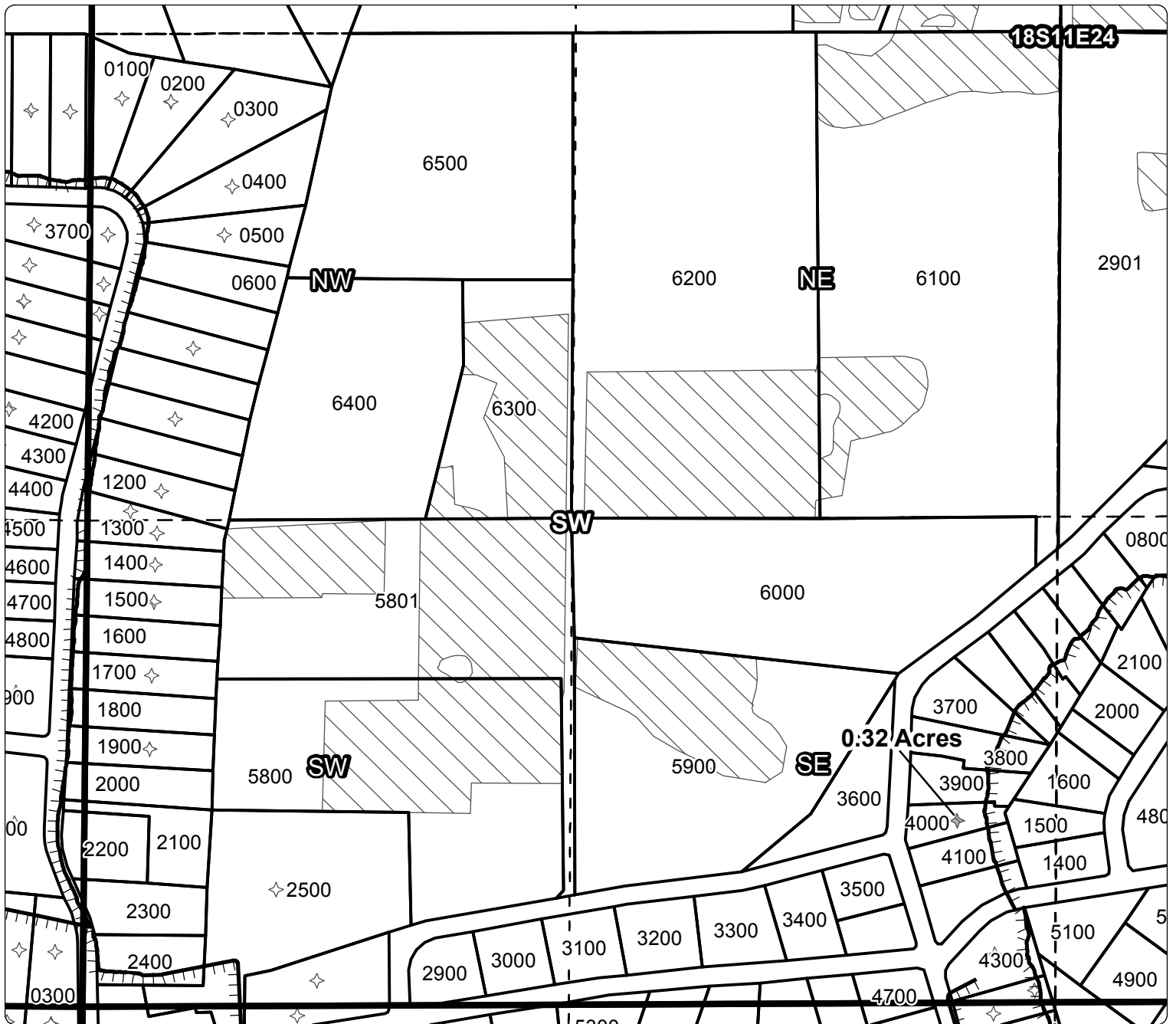
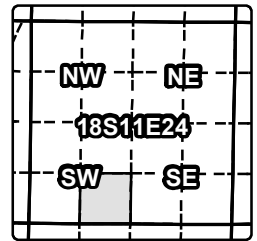


Arnold Irrigation District

Application for District Transfer

Cert #: 74197

For: Newman, Thomas & Karrie



OFF MAP

Taxlot 4000, 18S11E24SESW: 0.32 Acres OFF, 0 Acres Remaining

- Point of Diversion
- Canals
- Taxlots
- Transfer
- Primary Water Right
- Pond Maintenance Right

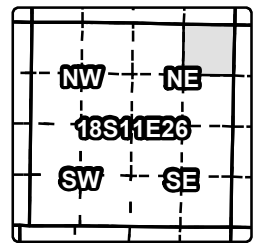


Arnold Irrigation District

Application for District Transfer







Cert #: 74197

For: Grover, Julie



OFF MAP

Taxlot 3000, 18S11E26NENE: 0.5 Acres OFF, 0 Acres Remaining

-  Point of Diversion
-  Canals
-  Taxlots
-  Transfer
-  Primary Water Right
-  Pond Maintenance Right

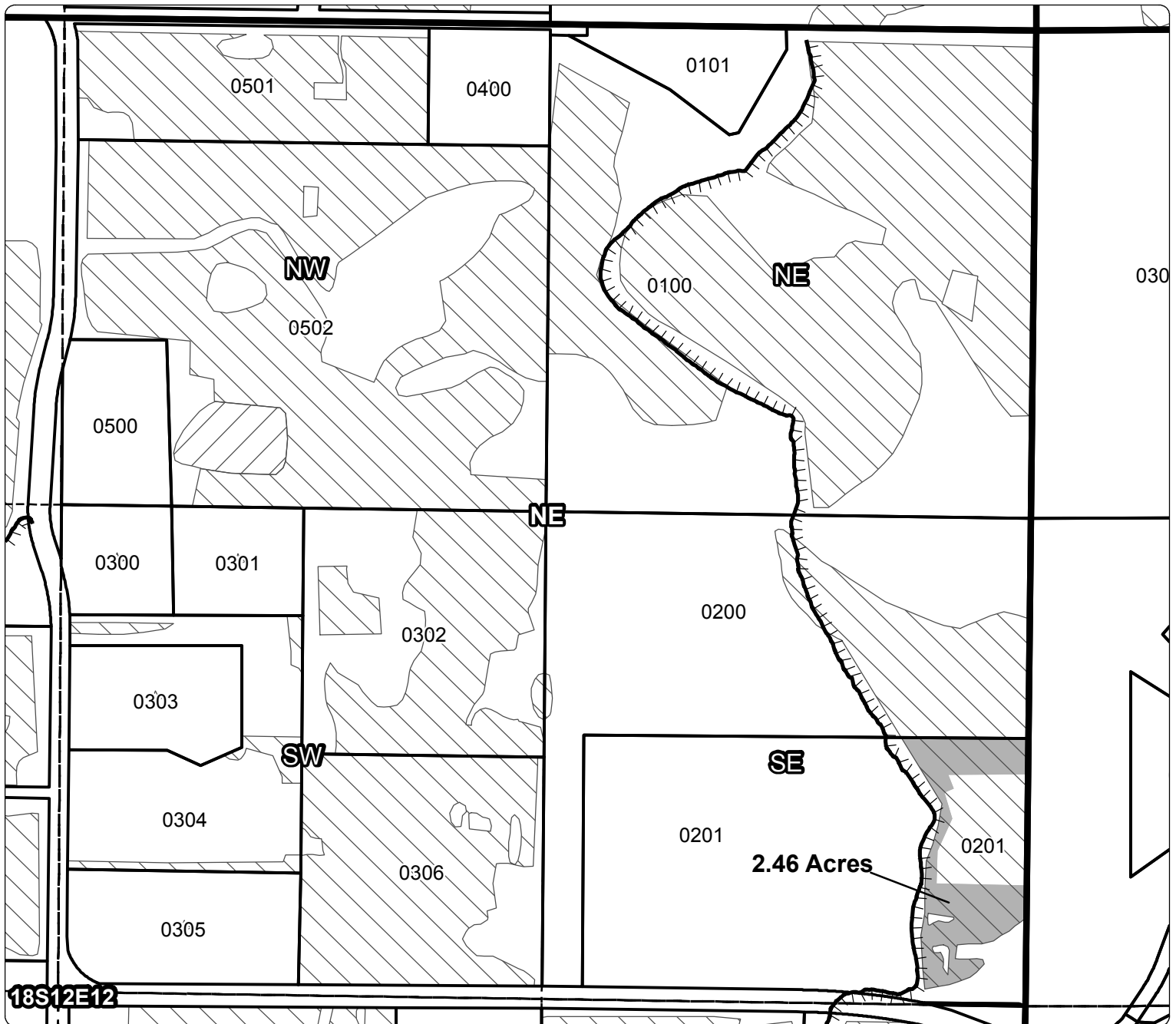
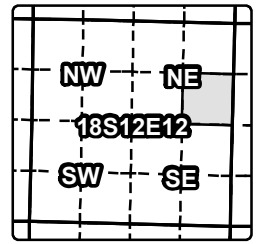


Arnold Irrigation District

Application for District Transfer

Cert #: 74197

For: McCann, John & Stacey



18S12E12

OFF MAP

Taxlot 201, 18S12E12SENE: 2.46 Acres OFF, 1.25 Acres Remaining

- Point of Diversion
- Canals
- Taxlots
- Transfer
- Primary Water Right
- Pond Maintenance Right

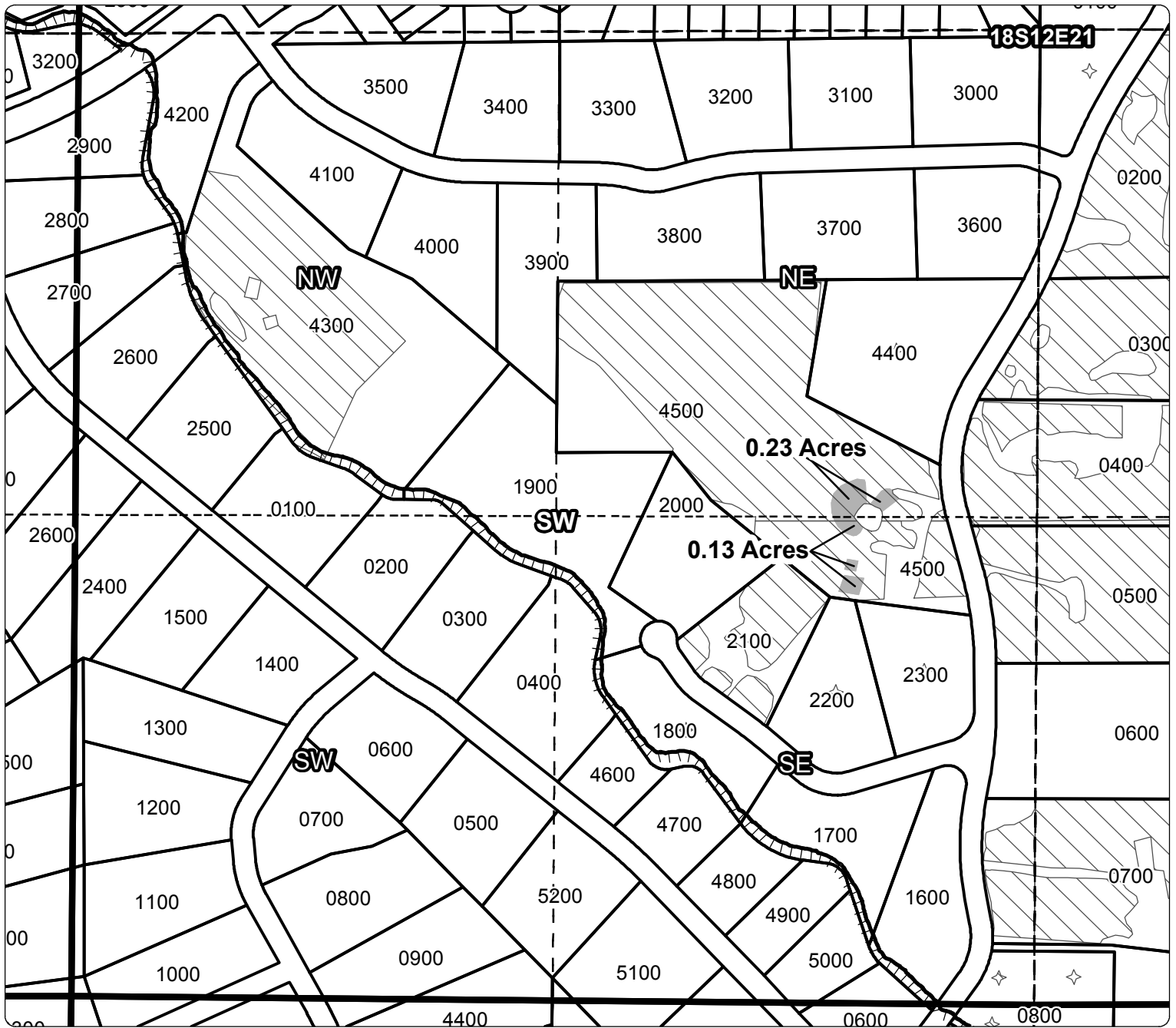
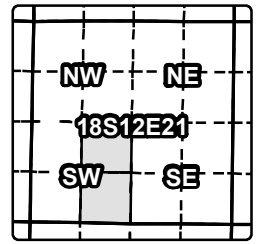


Arnold Irrigation District

Application for District Transfer

Cert #: 74197

For: Lockrem, Robert & Kimberly



OFF MAP

Taxlot 4500, 18S12E21NESW: 0.23 Acres OFF, 9.02 Acres Remaining

Taxlot 4500, 18S12E21SESW: 0.13 Acres OFF, 1.62 Acres Remaining

- Point of Diversion
- Canals
- Taxlots
- Transfer
- Primary Water Right
- Pond Maintenance Right

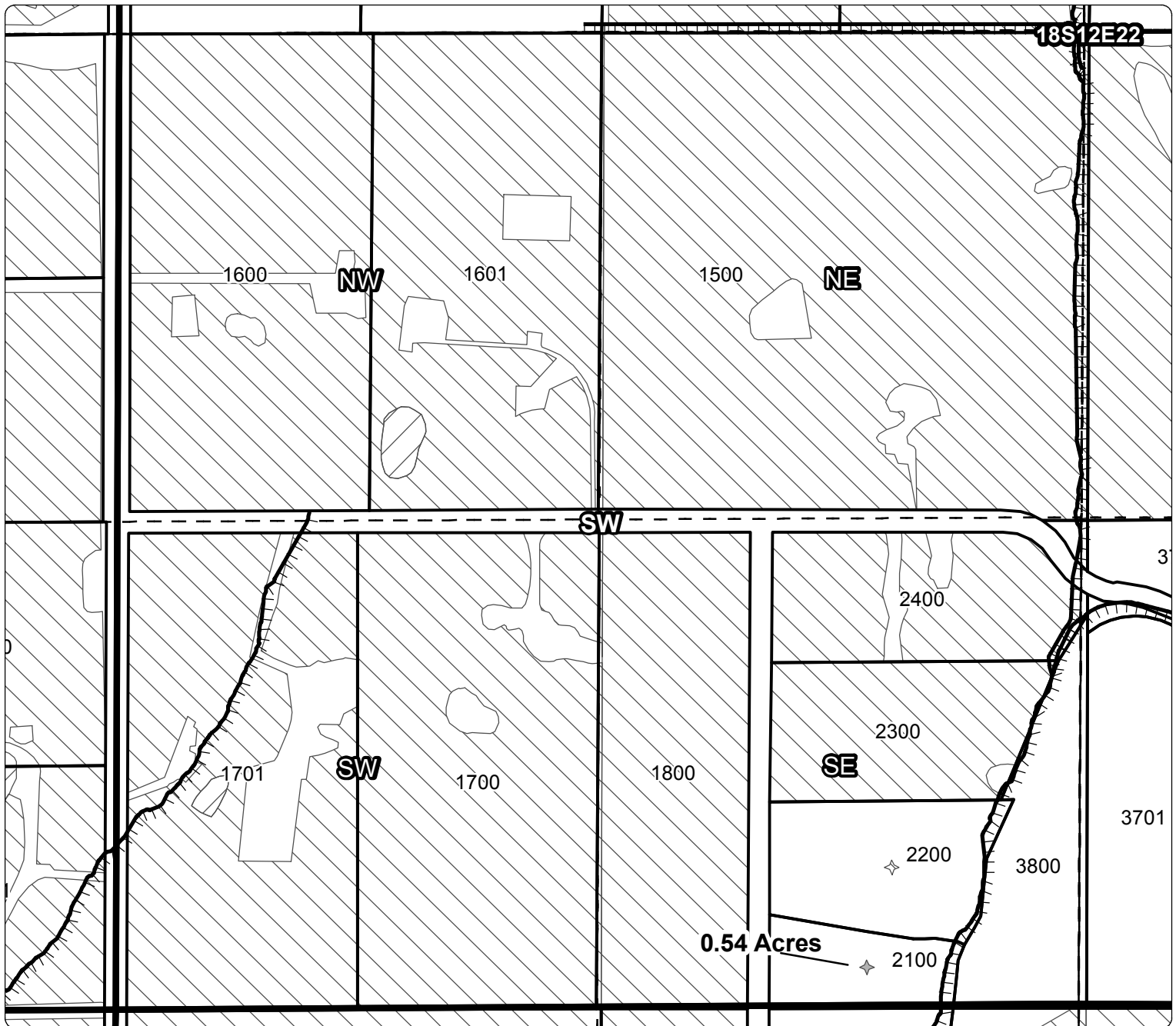
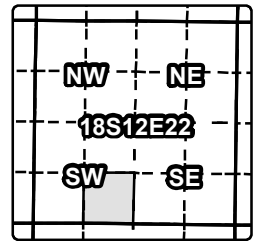


Arnold Irrigation District

Application for District Transfer







Cert #: 74197

For: Ferguson Family Trust



ON MAP

Taxlot 2100, 18S12E22SESW: 0.54 Acres ON, 2.64 Acres Total

-  Point of Diversion
-  Canals
-  Taxlots
-  Transfer
-  Primary Water Right
-  Pond Maintenance Right

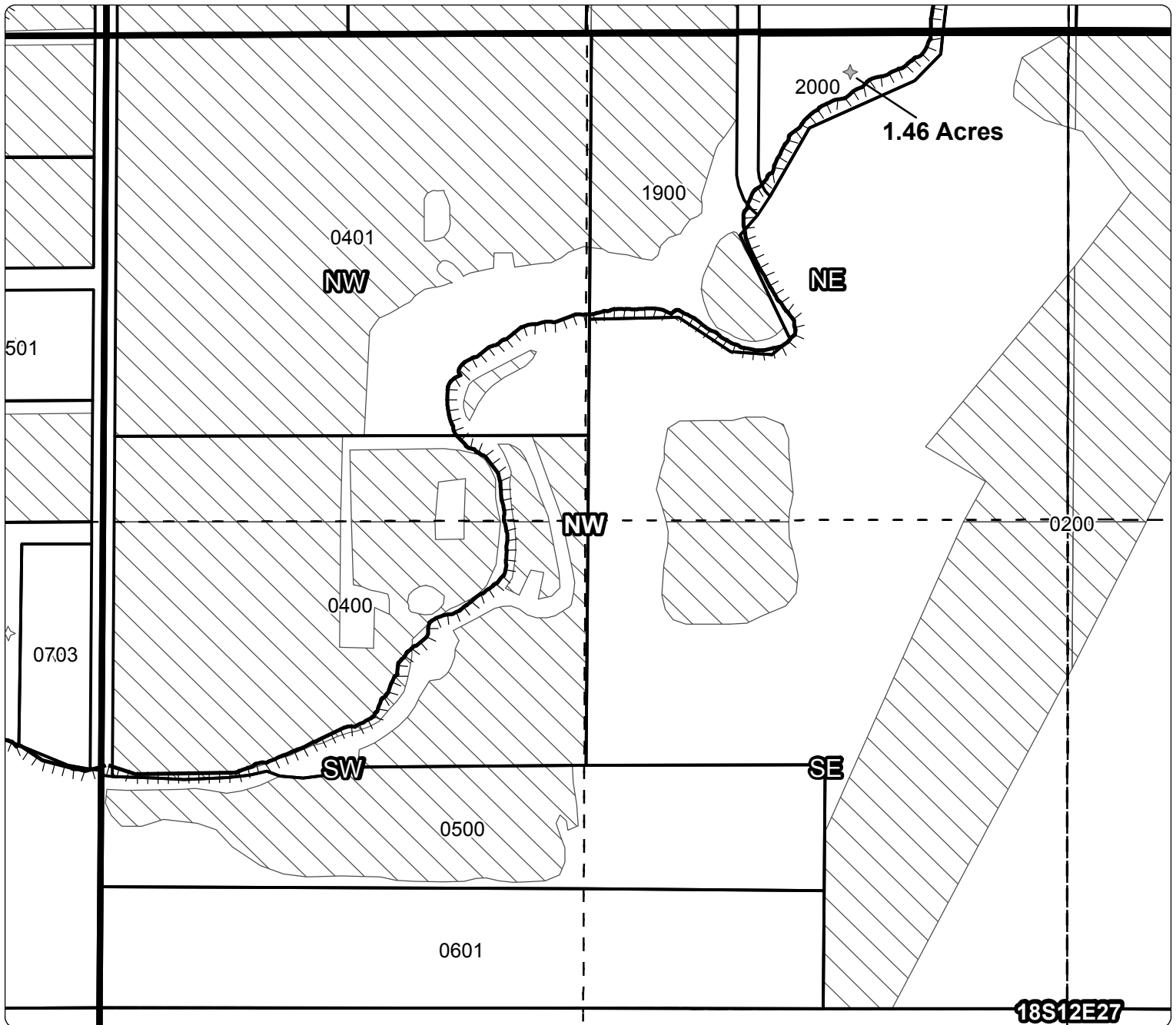
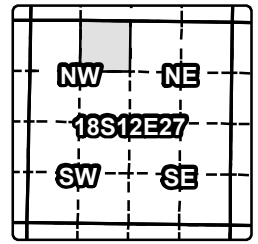


Arnold Irrigation District

Application for District Transfer

Cert #: 74197

For: Ferguson Family Trust



ON MAP

Taxlot 2000, 18S12E27NENW: 1.46 Acres ON, 2.36 Acres Total

- Point of Diversion
- ▬▬▬ Canals
- ▭ Taxlots
- Transfer
- ▨ Primary Water Right
- ▨ Pond Maintenance Right

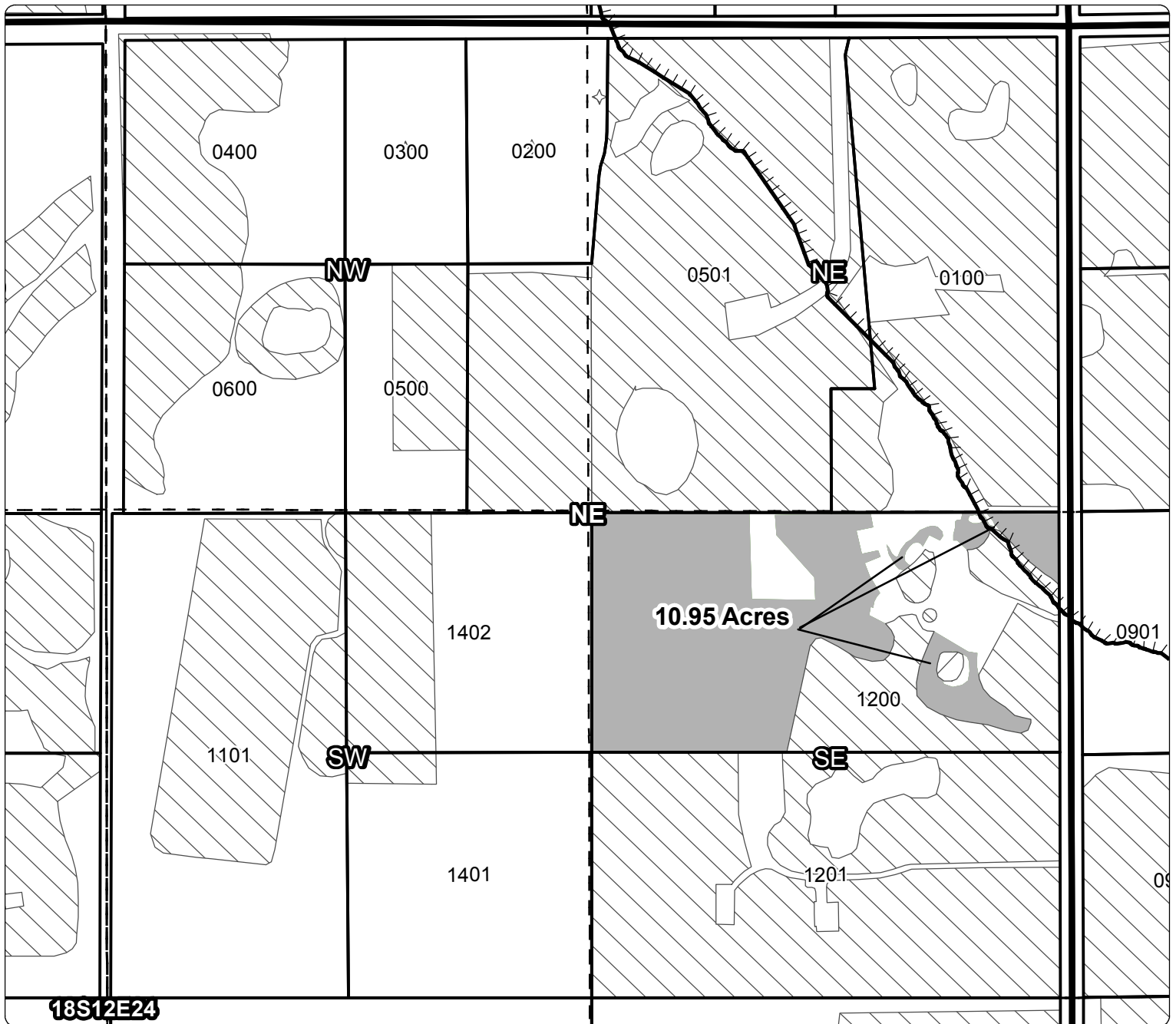
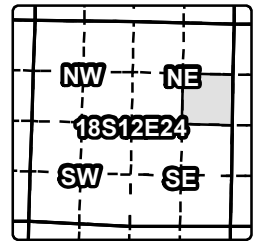


Arnold Irrigation District

Application for District Transfer







Cert #: 74197

For: Burgin, Jeffrey & Suzanne



ON MAP

Taxlot 1200, 18S12E24SENE: 10.95 Acres ON, 16.8 Acres Total

-  Point of Diversion
-  Canals
-  Taxlots
-  Transfer
-  Primary Water Right
-  Pond Maintenance Right

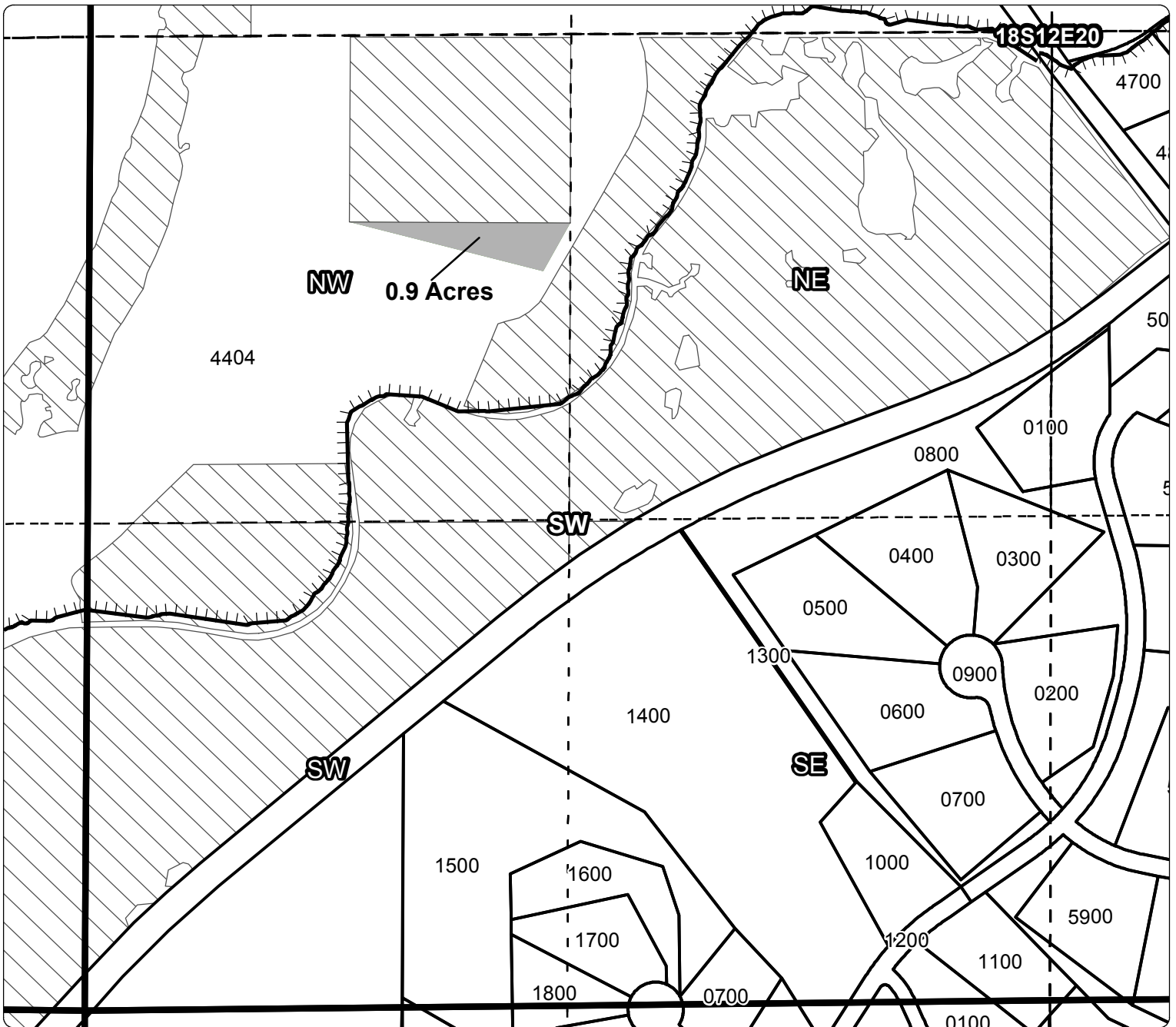
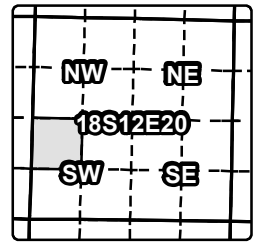


Arnold Irrigation District

Application for District Transfer







Cert #: 74197

For: J.L. Ward Company



ON MAP

Taxlot 4404, 18S12E20NWSW: 0.9 Acres ON, 17.86 Acres Total

-  Point of Diversion
-  Canals
-  Taxlots
-  Transfer
-  Primary Water Right
-  Pond Maintenance Right

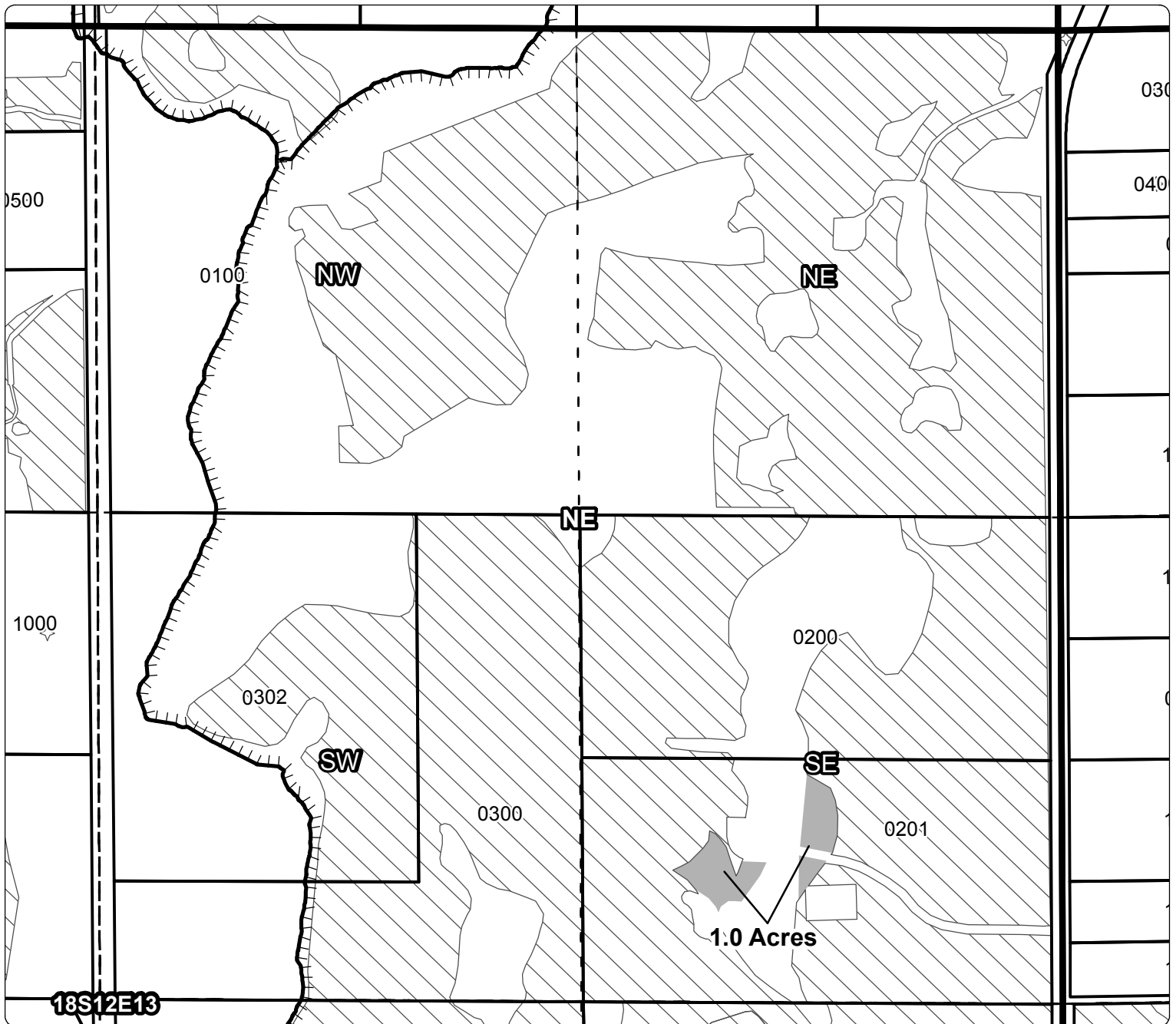
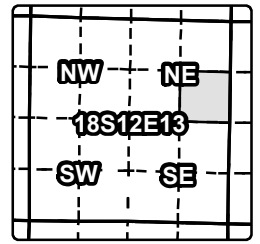


Arnold Irrigation District

Application for District Transfer

Cert #: 74197

For: Hansen, Vincent & Claire



ON MAP

Taxlot 201, 18S12E13SENE: 1.0 Acres ON, 15.0 Acres Total

- Point of Diversion
- ▬ Canals
- ▭ Taxlots
- Transfer
- ▨ Primary Water Right
- ▨ Pond Maintenance Right

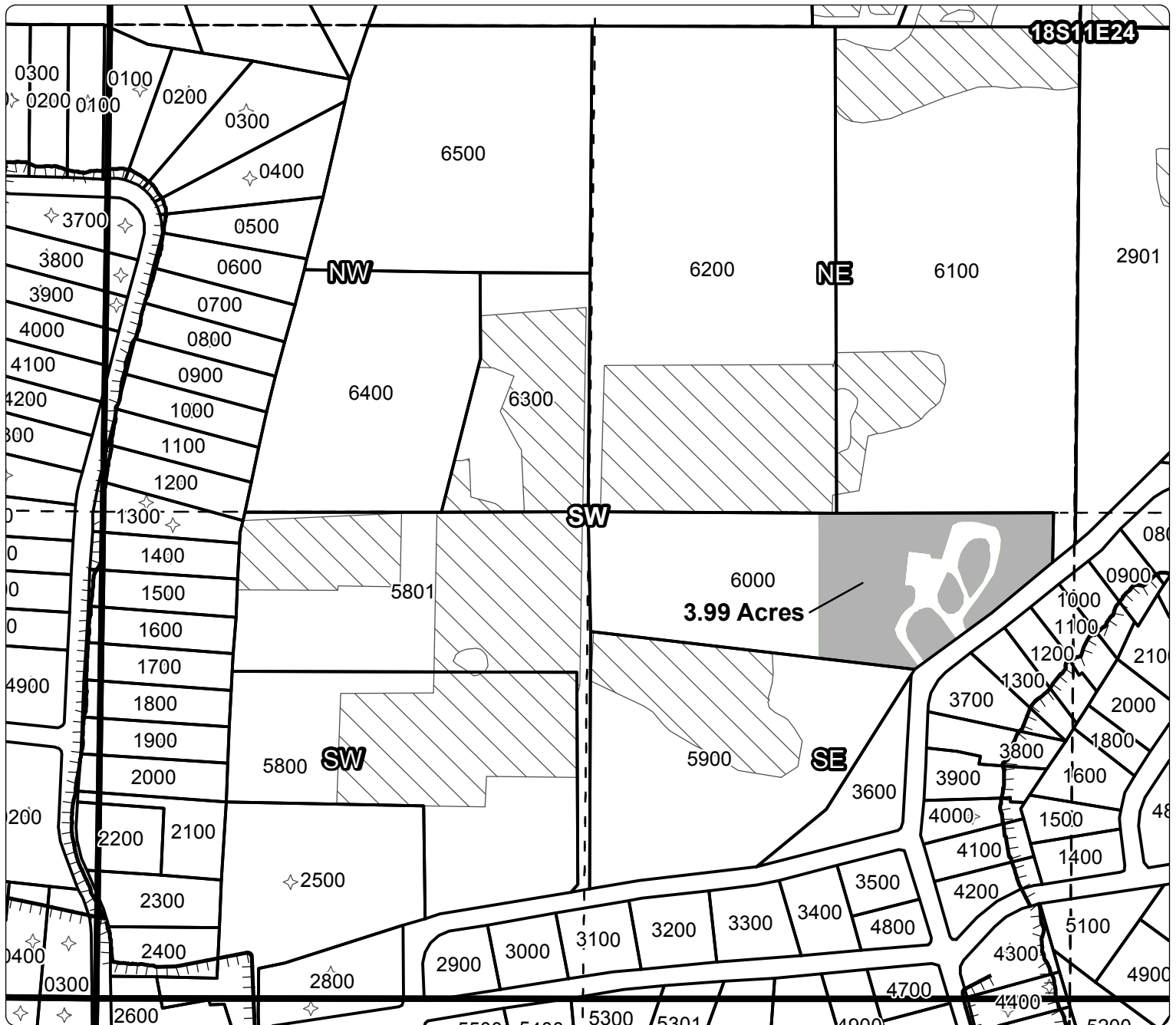
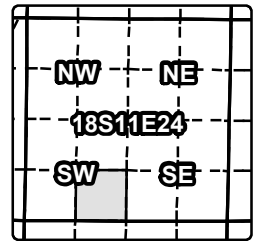


Arnold Irrigation District

Application for District Transfer

Cert #: 74197

For: Warchol, Walter & April



ON MAP

Taxlot 6000, 18S11E24SESW: 3.99 Acres ON, 3.99 Acres Total

- Point of Diversion
- Canals
- Taxlots
- Transfer
- Primary Water Right
- Pond Maintenance Right

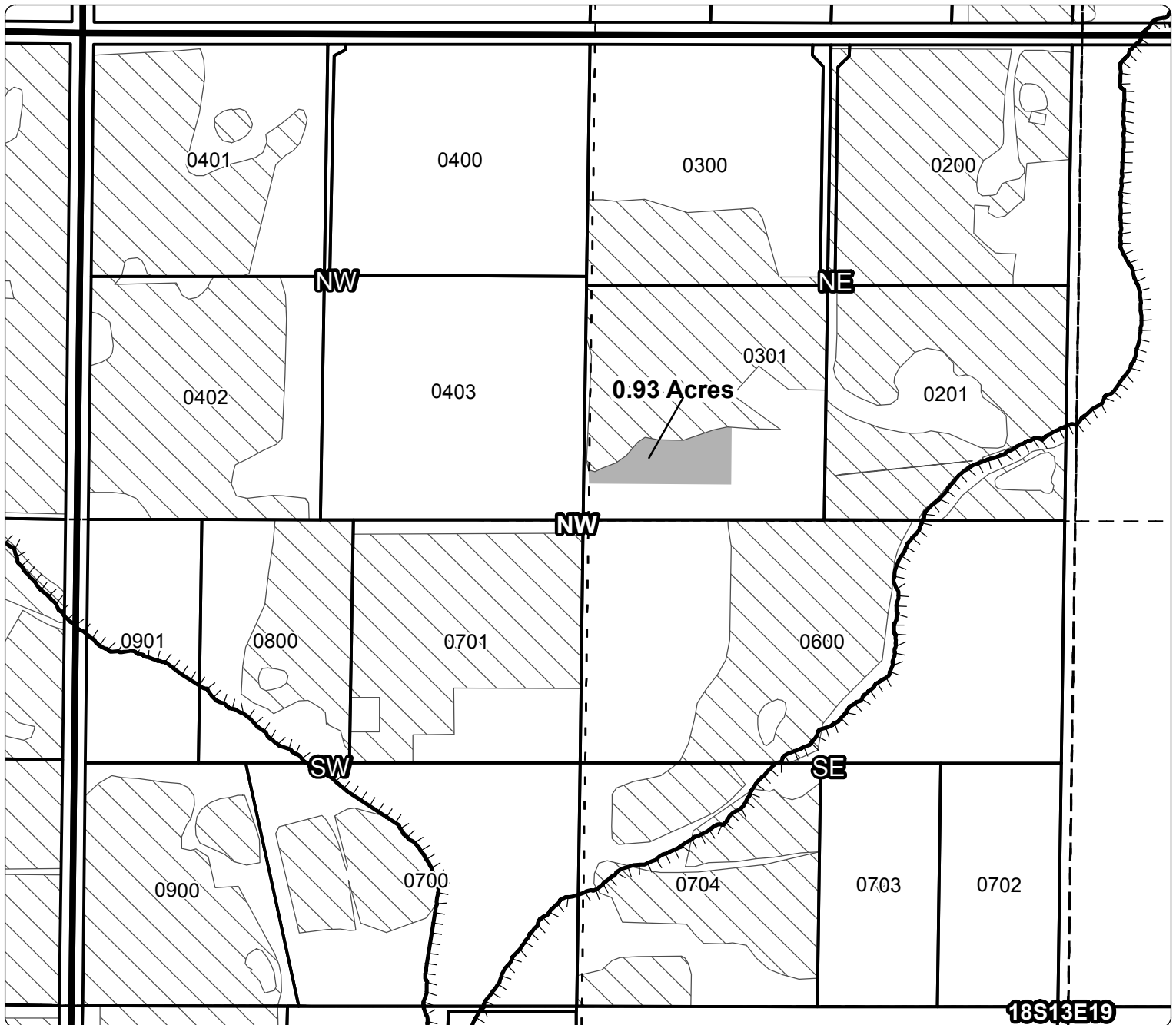
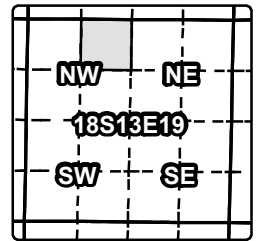


Arnold Irrigation District

Application for District Transfer

Cert #: 74197

For: Alotta, Renard & Veronica



ON MAP

Taxlot 301, 18S13E19NENW: 0.93 Acres ON, 7 Acres Total

- Point of Diversion
- Canals
- Taxlots
- Transfer
- Primary Water Right
- Pond Maintenance Right

1 inch = 400 feet
December 2013

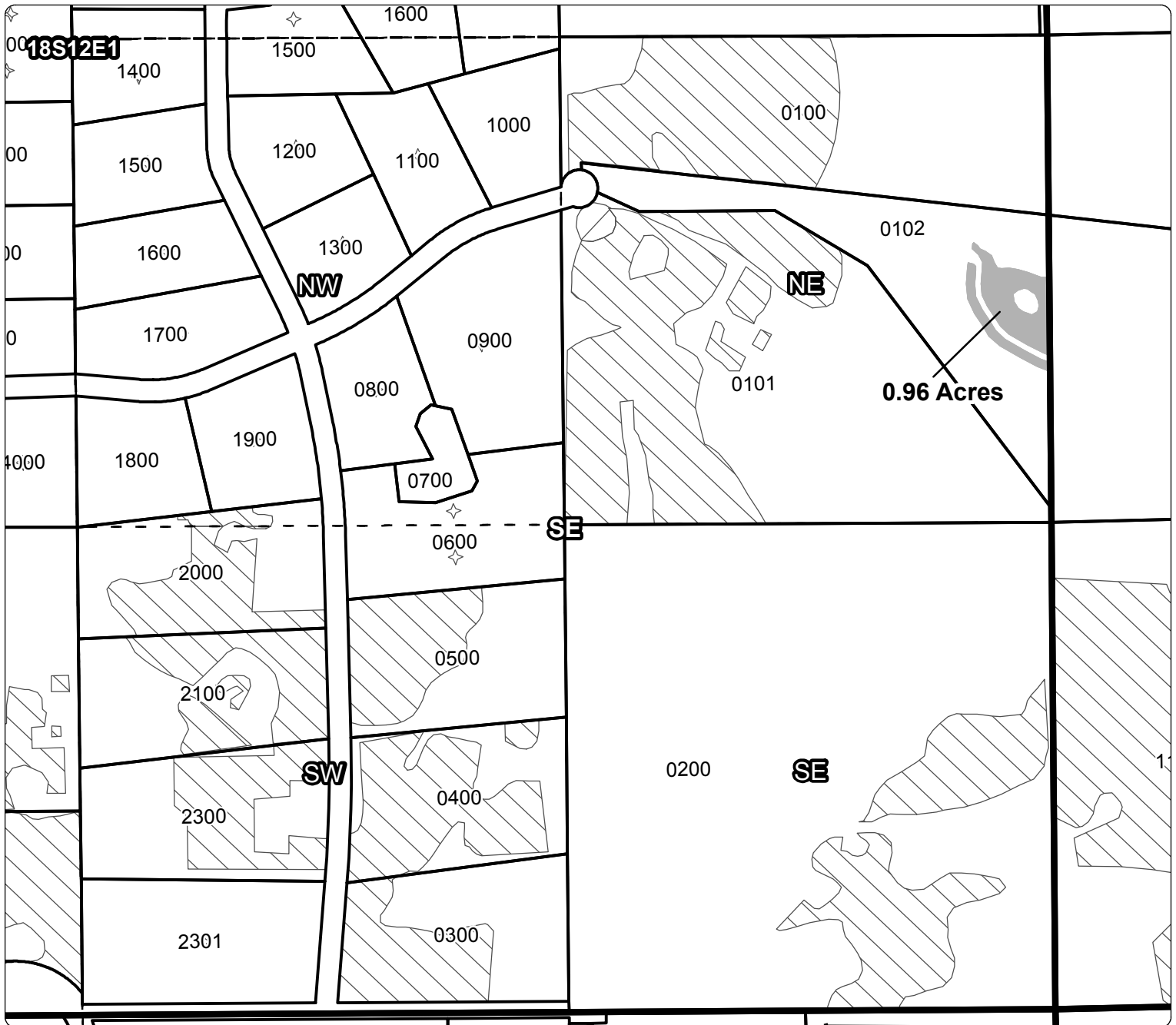
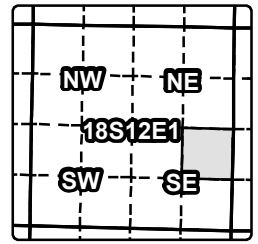


Arnold Irrigation District

Application for District Transfer







Cert #: 74197

For: Olamendi-Smith, Georgina, Alexander & Raul



ON MAP

Taxlot 102, 18S12E1NESE: 0.96 Acres ON, 0.96 Acres Total

-  Point of Diversion
-  Canals
-  Taxlots
-  Transfer
-  Primary Water Right
-  Pond Maintenance Right

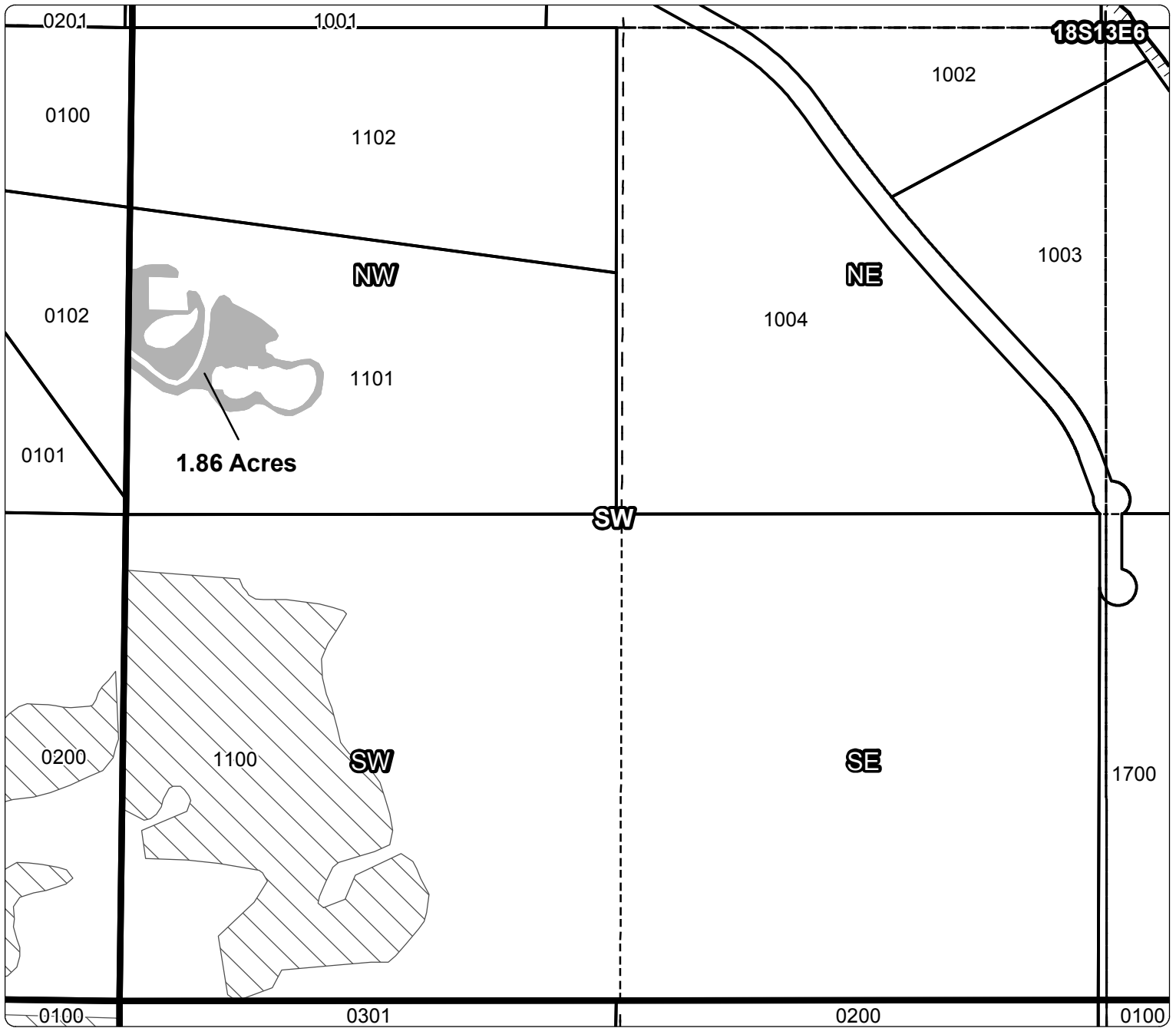
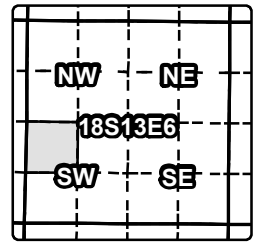


Arnold Irrigation District

Application for District Transfer







Cert #: 74197

For: Olamendi-Smith, Georgina, Alexander & Raul



ON MAP

Taxlot 1101, 18S13E6NWSW: 1.86 Acres ON, 1.86 Acres Total

-  Point of Diversion
-  Canals
-  Taxlots
-  Transfer
-  Primary Water Right
-  Pond Maintenance Right

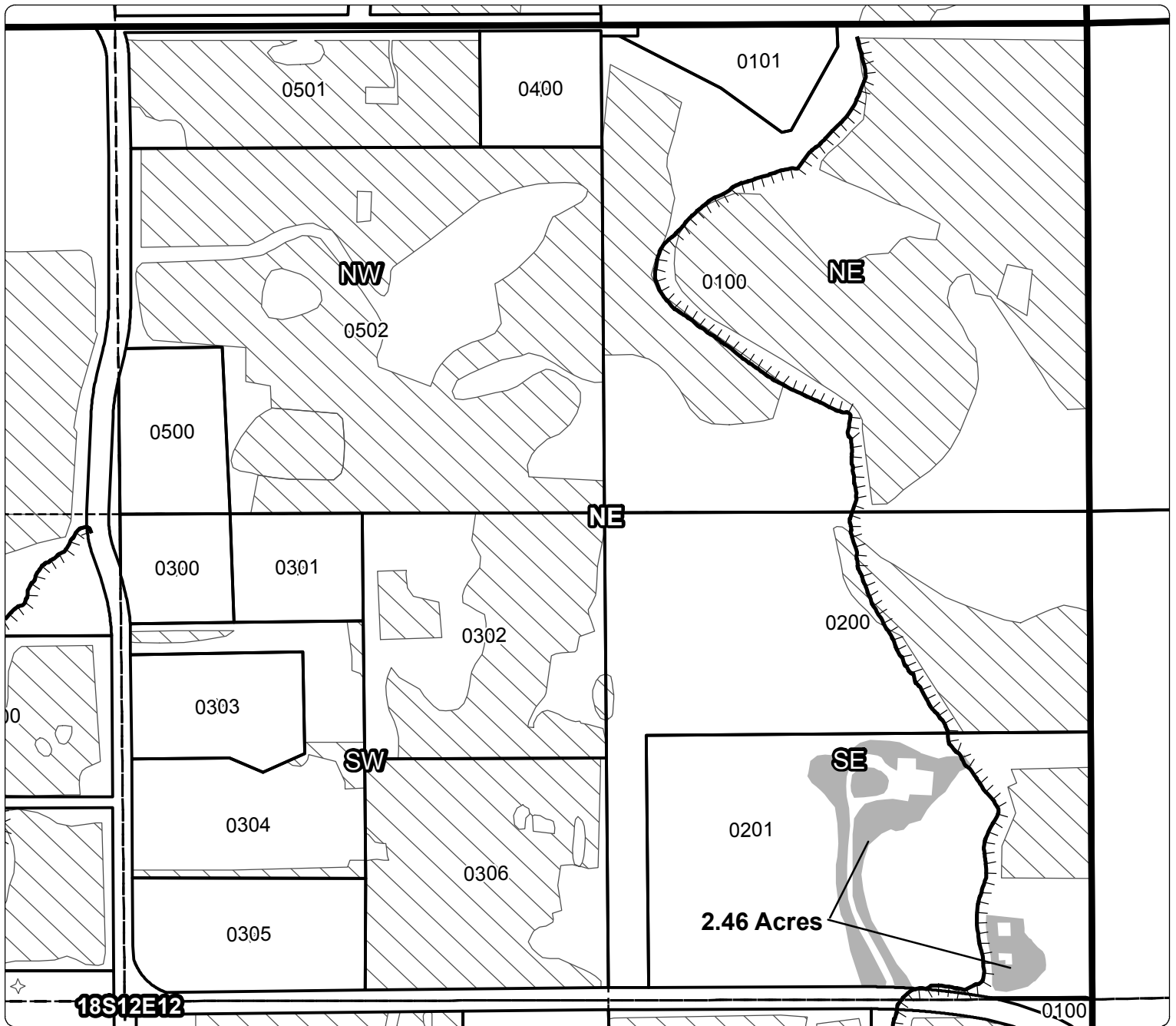
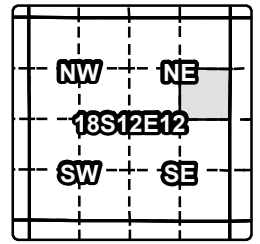


Arnold Irrigation District

Application for District Transfer

Cert #: 74197

For: McCann, John & Stacey



ON MAP

Taxlot 201, 18S12E12SENE: 2.46 Acres ON, 4 Acres Total

- Point of Diversion
- Canals
- Taxlots
- Transfer
- Primary Water Right
- Pond Maintenance Right

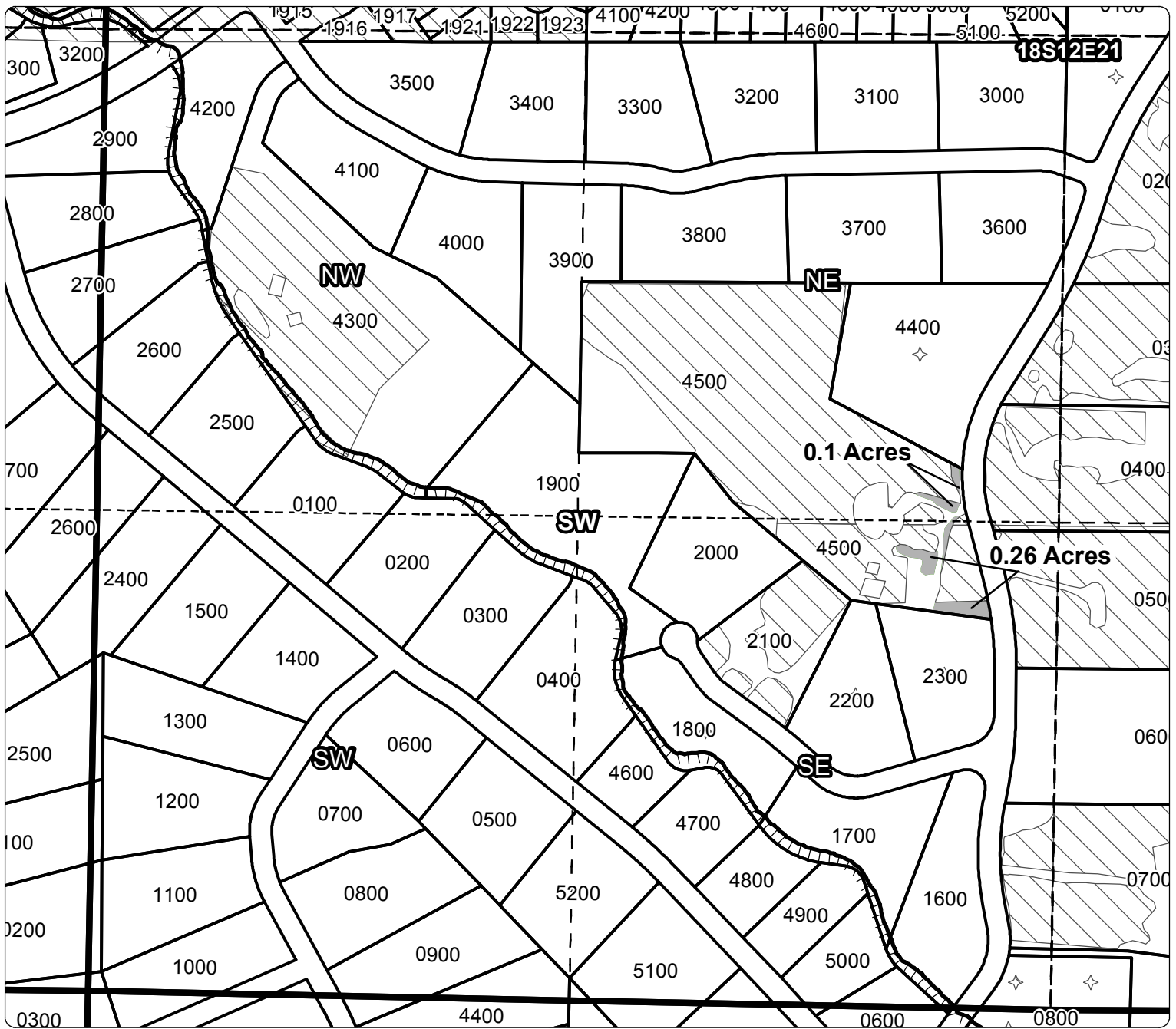
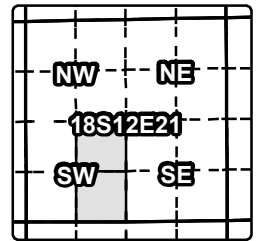


Arnold Irrigation District

Application for District Transfer

Cert #: 74197







For: Lockrem, Robert & Kimberly



ON MAP

Taxlot 4500, 18S12E21NESW: 0.1 Acres ON, 9.12 Acres Total

Taxlot 4500, 18S12E21SESW: 0.26 Acres ON, 1.88 Acres Total

-  Point of Diversion
-  Canals
-  Taxlots
-  Transfer
-  Primary Water Right
-  Pond Maintenance Right

