

WATER RIGHTS
TRANSFER APPLICATION MAP

LIDLAW WATER DISTRICT
LOCATED IN SECTIONS 29 AND 31,
T. 16 S., R. 12 E., W.M.,
DESCHUTES COUNTY, OREGON

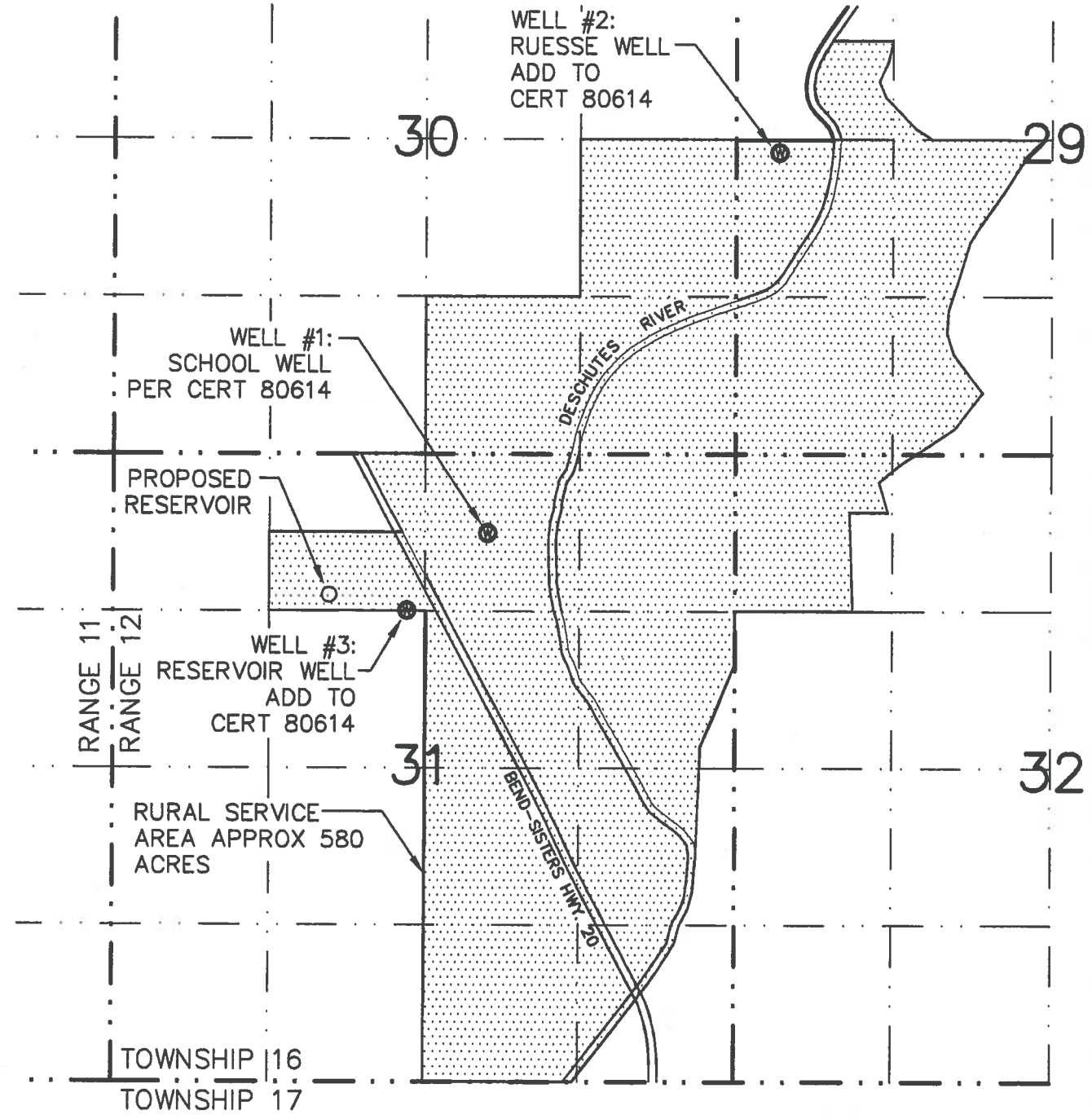
I, William R. Tye, Certified Water Right Examiner in the State of Oregon, hereby certify the above application map was prepared under my direct supervision.

The preparation of this map is for the purpose of identifying the location of the water right only and has no intent to provide dimensions or locations of property ownership lines.

SCHOOL WELL LOCATION: 664 FEET SOUTH AND 531 FEET EAST OF THE N 1/4 CORNER OF SECTION 31, T. 16 S., R. 12 E., W.M., DESCHUTES COUNTY, OREGON

RUESSE WELL LOCATION: 108 FEET SOUTH AND 365 FEET EAST OF THE W 1/4 CORNER OF SECTION 29, T. 16 S., R. 12 E., W.M., DESCHUTES COUNTY, OREGON

NEW RESERVOIR WELL LOCATION: 1217 FEET SOUTH AND 2220 FEET EAST OF THE NW CORNER OF SECTION 31, T. 16 S., R. 12 E., W.M., DESCHUTES COUNTY, OREGON



LEGEND

⊙ EXISTING WELL


○ RESERVOIR

▨ LIDLAW WATER DISTRICT

GRAPHIC SCALE



(IN FEET)
1 inch = 1320 ft.




RENEWAL: JUNE 30, 2014

RECEIVED BY OWRD

JAN 27 2014

SALEM, OR



TITLE: WATER RIGHTS APPLICATION MAP	
JOB NO: 413-LIDLAW	
SCALE: 1"=1320'	DRAWN BY: P.A.T.
FIELD BOOK NO:	DATE: 1/21/14
DWG NAME:	SHEET: 1 OF 1