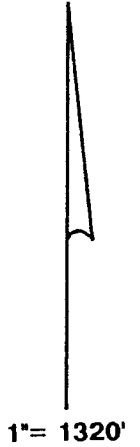
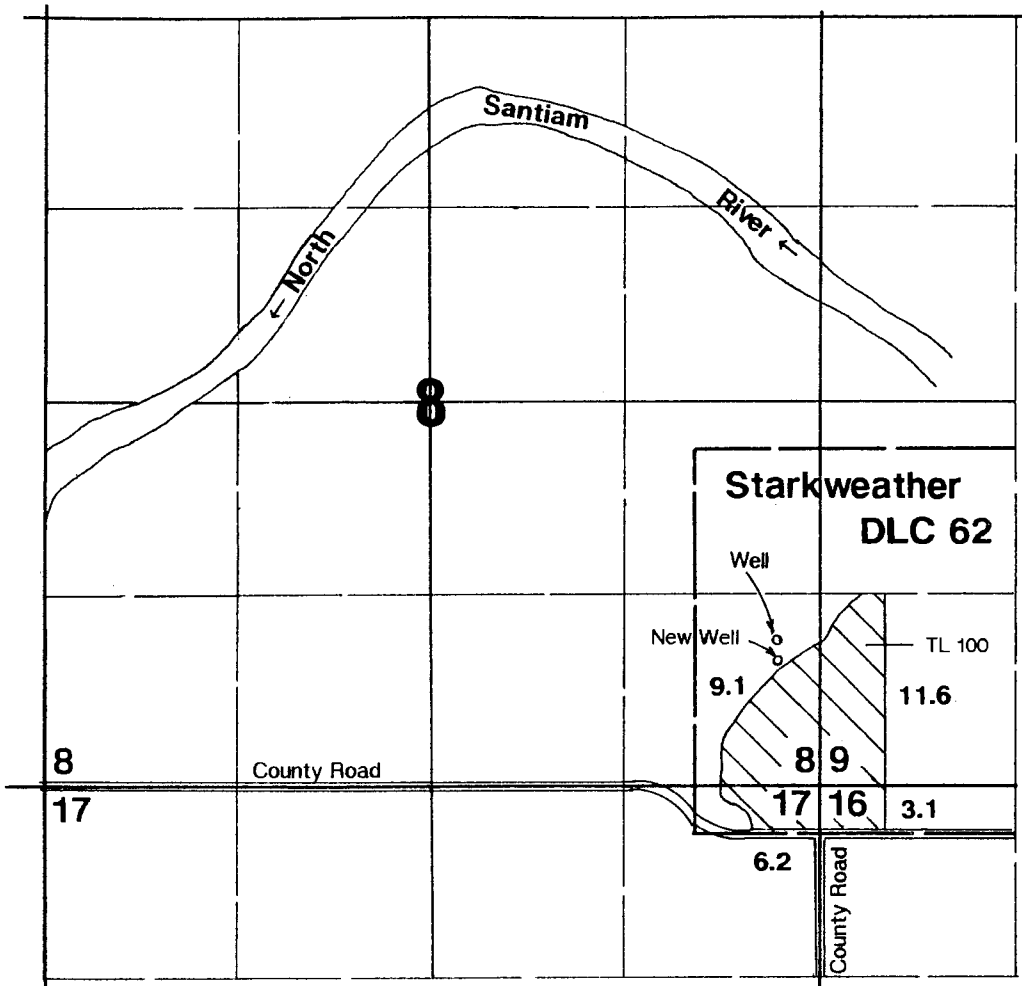


T.10S., R.2W., W.M.



Well is located 1125' N & 260' W from the SE corner of Section 8.
New Well is located 995' N & 260' W from the SE corner of Section 8.

Application Map

Meduri Farms Inc.

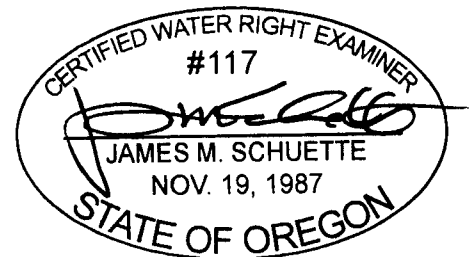
Transfer #: 11739

This Map was Prepared for the Purpose of Identifying the Location of a Water Right Only and is Not Intended to Provide Legal Dimensions or Location of Property Ownership Lines.

RECEIVED

FEB 10 2014

WATER RESOURCES DEPT
SALEM, OREGON



EXPIRES: 6/30/2014