

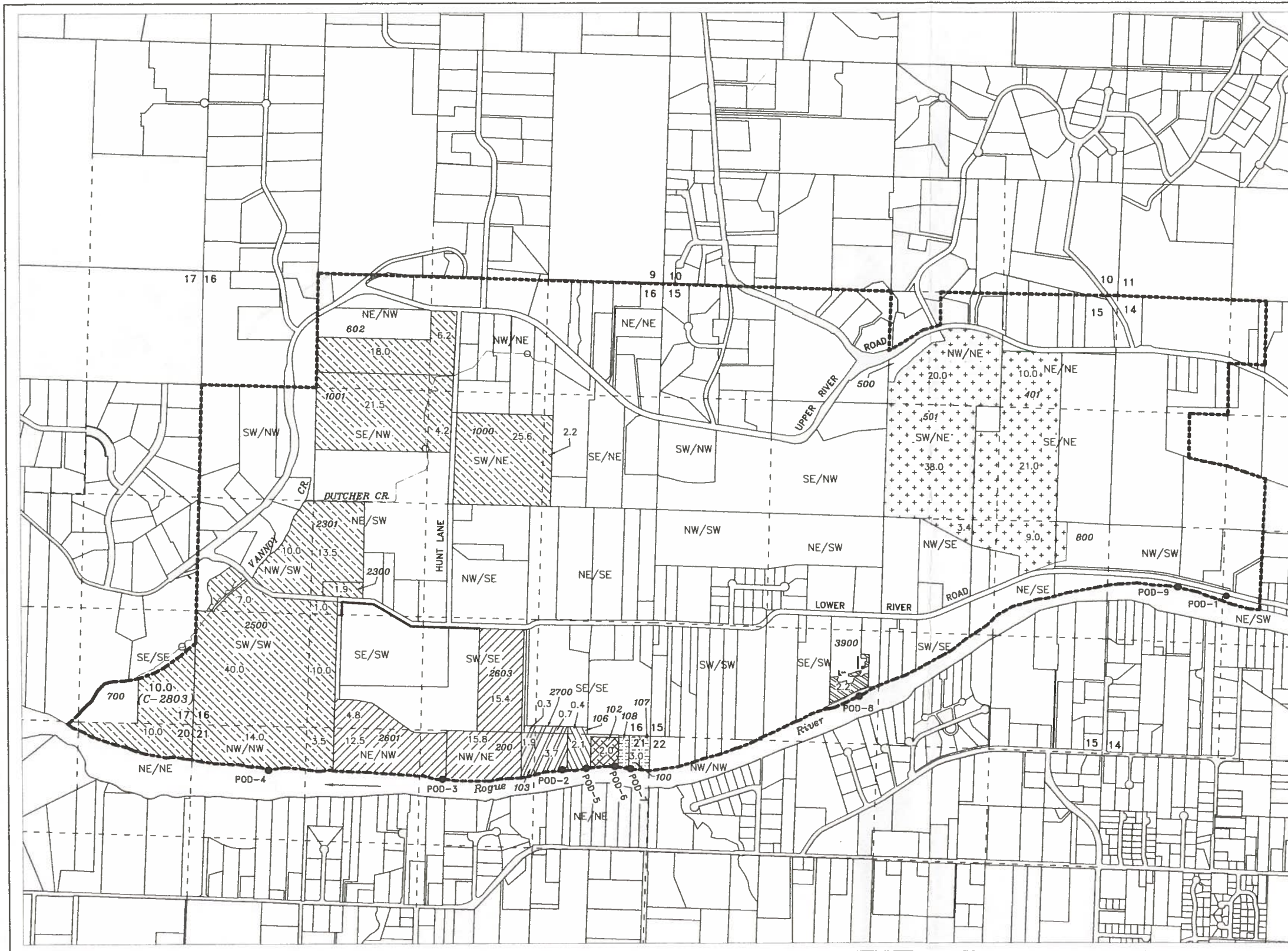
Fort Vannoy Irrigation District

Revised Map for Transfer T-7086

Township 36 South Range 6 West, W.M.

Josephine County, Oregon









Additional Points of Diversion Under Permit 9692*, (Certificate 8942*) AND Certificate 2803* (Ft. Vannoy Orchards)



EXISTING POINT OF DIVERSION - NO CHANGE

POD-1 NE/SW Section 14, South 61 East 1580 feet from the East 1/4 Corner of Section 15 (per record). Can serve entire District - 827.0 acres, being 817 acres under C-8942, and 10 acres under C-2803

ADDITIONAL POINTS OF DIVERSION

-  POD-2 - NE/NE, Section 21, 420 ft. South and 1110 ft. West from the Northeast Corner of Section 21; can serve 6.6 acres under certificate 8942 (Lechuga Trust-O'hara) TL-103 & 2700
-  POD-3 - NW/NE, Section 21, 570 ft. South and 2920 ft. East from the Northwest Corner of Section 21; can serve 48.5 acres under certificate 8942 (Lechuga Trust-O'hara) TL-200, 2601, 2603
-  POD-4 - NW/NW, Section 21, 515 ft. South and 890 ft. East from the Northwest Corner of Section 21. Can serve 188.6 acres under certificate 8942 & 10 acres under certificate 2803 (Crouse) TL-700, 2500, 2301, 1001, 602, 1000; O'brien TL-2300
-  POD-5 - NE/NE, Section 21, 400 ft. South and 730 ft. West from the Northeast Corner of Section 21. Can serve 2.6 acres under certificate 8942 (Kleyne) TL-106
-  POD-6 - NE/NE, Section 21, 370 ft. South and 400 ft. West from the Northeast Corner of Section 21. Can serve 2.0 acres under certificate 8942 (Fraser) TL-102
-  POD-7 - NE/NE, Section 21, 390 ft. South and 215 ft. West from the Northeast Corner of Section 21. Can serve 3.0 acres under certificate 8942 (Lennon) TL-100, 107, 108
-  POD-8 - SE/SW, Section 15, 550 ft. North and 2420 ft. East from the Southwest Corner of Section 15. Can serve 2.1 acres under certificate 8942 (Morrow) TL-3900
-  POD-9 - NW/SW, Section 14, 1980 ft. North and 820 ft. East from the Southwest Corner of Section 14. Can serve 101.4 acres under certificate 8942 (City of Grants Pass) TL-401, 601

*Correcting certificates may need to be issued prior to processing this transfer (C-2803 [10 ac.] Now owned by Crouse Family Trust - Ownership Update submitted)


This map is not intended to provide legal dimensions or locations of property ownership lines

 - District Boundary

Base map - Josephine County
GIS Tax Lots over 2005 FSA Aerial
Photo for assumed best fit

NORTH

Scale
1 inch = 1320 feet



RECEIVED BY OWRD

JAN 03 2012

SALEM, OR

JORDAN ENGINEERING
460 JORDAN LANE
ROSEBURG, OR 97471
(541) 673-1931

9/4/2012 n.e.d.