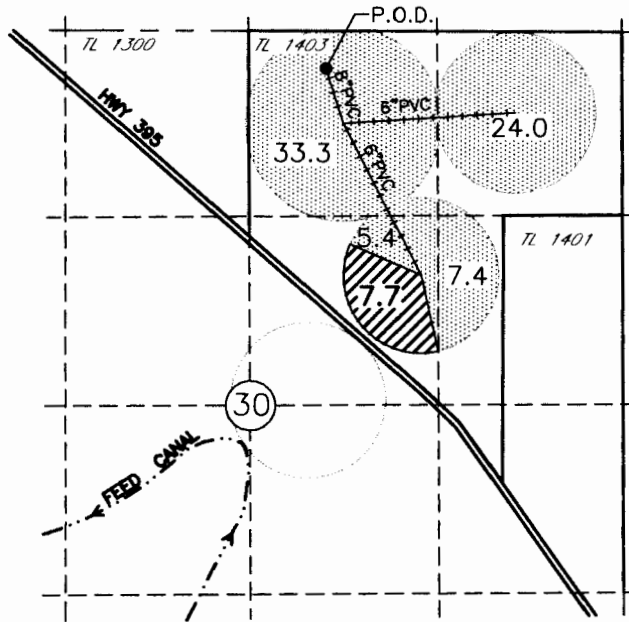
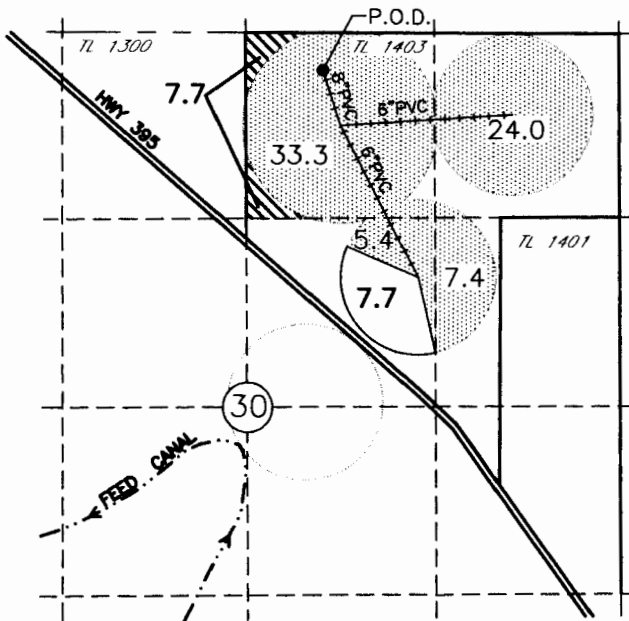



FEWEL FARMS LLC  
 2014 TEMPORARY TRANSFER APPLICATION MAP  
 CERTIFICATE 60744  
 T4N, R29E, WM  
 UMATILLA CO



FROM  
 7.7ac




TO  
 7.7ac

RECEIVED BY OWRD

MAR 21 2014

SALEM, OR



P.O.D.  
 WELL LOCATED 260'S AND 2100'W FROM THE  
 NE CORNER OF SEC 30

NOTE:  
 THE PURPOSE OF THIS MAP IS TO IDENTIFY THE APPROXIMATE LOCATION  
 OF THE WATER RIGHT. IT IS NOT INTENDED TO PROVIDE INFORMATION  
 RELATIVE TO THE LOCATION OF PROPERTY OWNERSHIP BOUNDARY LINES.