



Rural Zoning

Legend

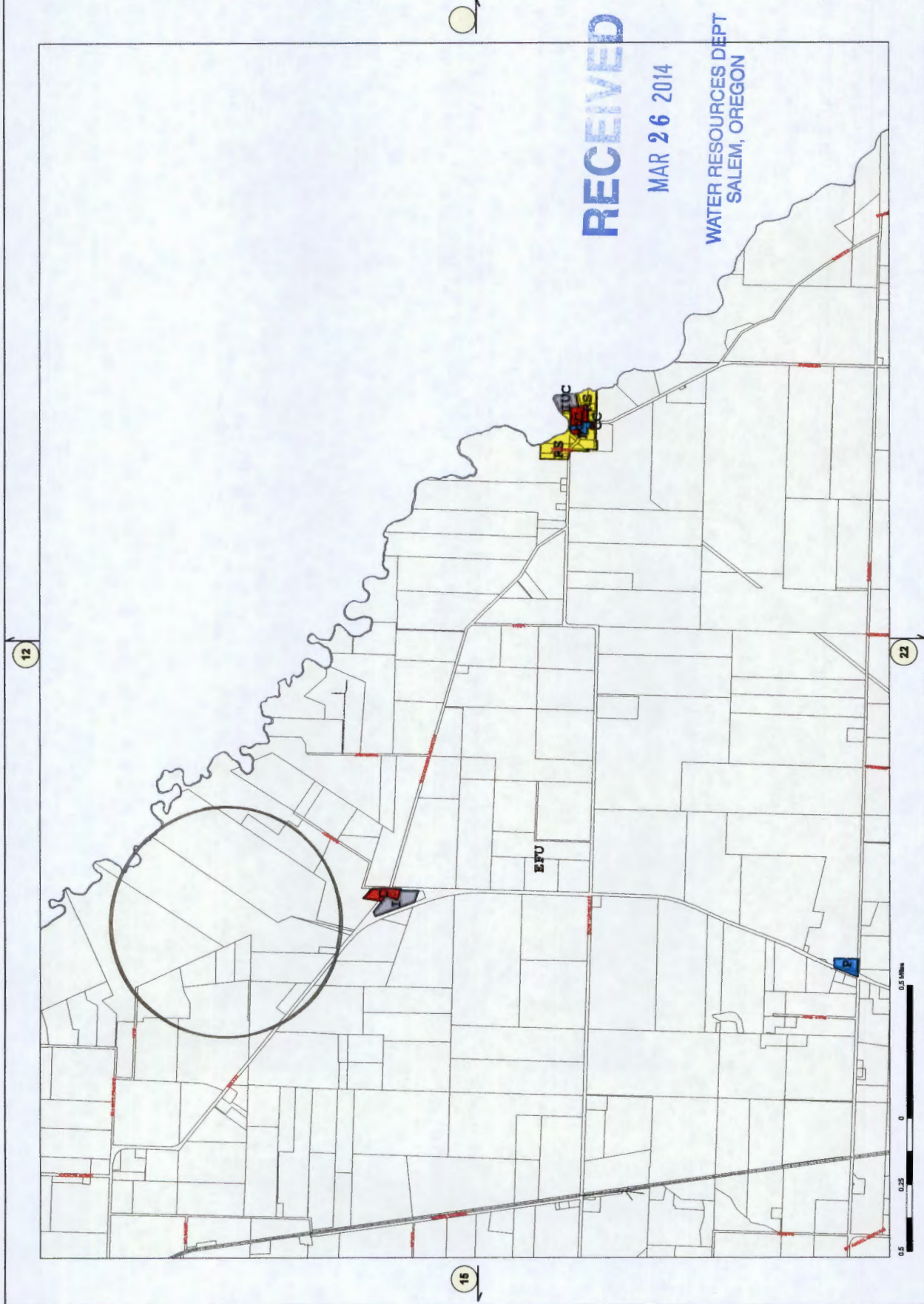
- Zoning:**
- Acreage Residential
 - Commercial
 - Commercial General
 - Commercial Retail
 - Exclusive Farm Use
 - Farm Timber
 - Industrial
 - Interchanges
 - Unincorporated Multiple Family
 - Multiple Family
 - Public
 - Single Family
 - Special Agriculture
 - Timber Conservation
 - Urban Development
 - Urban Transition
 - Urban Growth Boundary
 - City Limits
 - Community Boundary
 - Railroads

**Not an Official
Zoning Map
For Illustrative
Purposes Only**



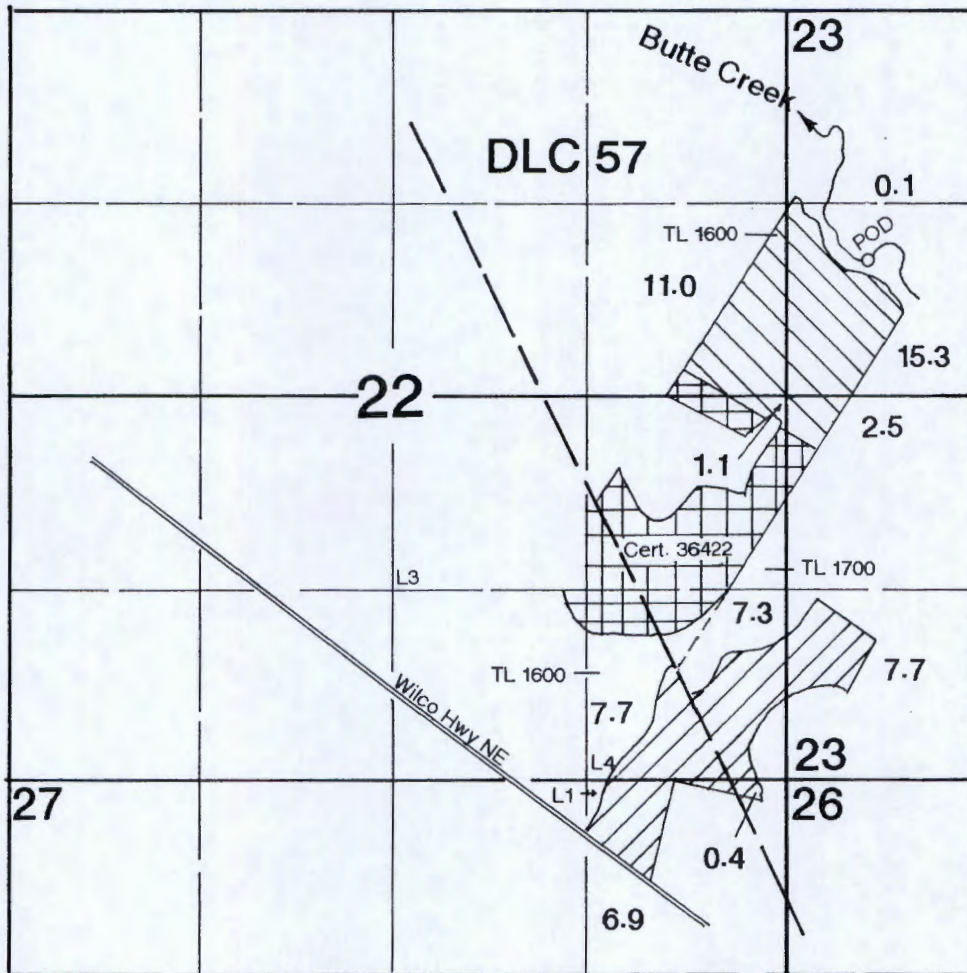
Date: 7/2/2012




14



Map Developer: Maps made available to the public by Marion County are not legally recorded maps and are not intended to be used as such. They should only be used for informational, planning or any other purpose requiring accurate measurement of distance or direction or position to the depiction of geographic features. The data provided herein may be inaccurate or out of date and any person or entity who relies on said information for any purpose whatsoever does so solely at his or her own risk. In 1987, Oregon Statute 197.005 requires the accuracy, reliability, or fitness-for-use of any data provided on these maps. To report any errors or discrepancies or if additional information is desired please contact: GIS@marioncounty.us

T.5S., R.1W., W.M.



-  Transfer From Cert 33245 (Temporary)
-  Transfer To (Temporary)
-  Remains With Cert 36422

POD is located 2260' N & 1890' E from the NW corner of Lot 4 (SE1/4-SE1/4), Section 22.

Application Map

Chuck Eder Farms Inc.

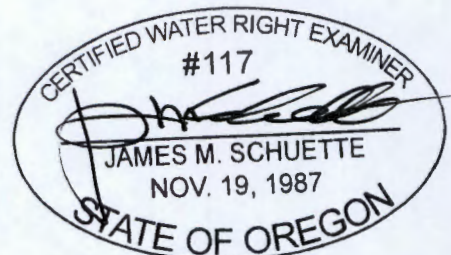
Transfer (Temporary) #:

This Map was Prepared for the Purpose of Identifying the Location of a Water Right Only and is Not Intended to Provide Legal Dimensions or Location of Property Ownership Lines.

RECEIVED

MAR 26 2014

WATER RESOURCES DEPT
SALEM, OREGON



EXPIRES: 6/30/2014