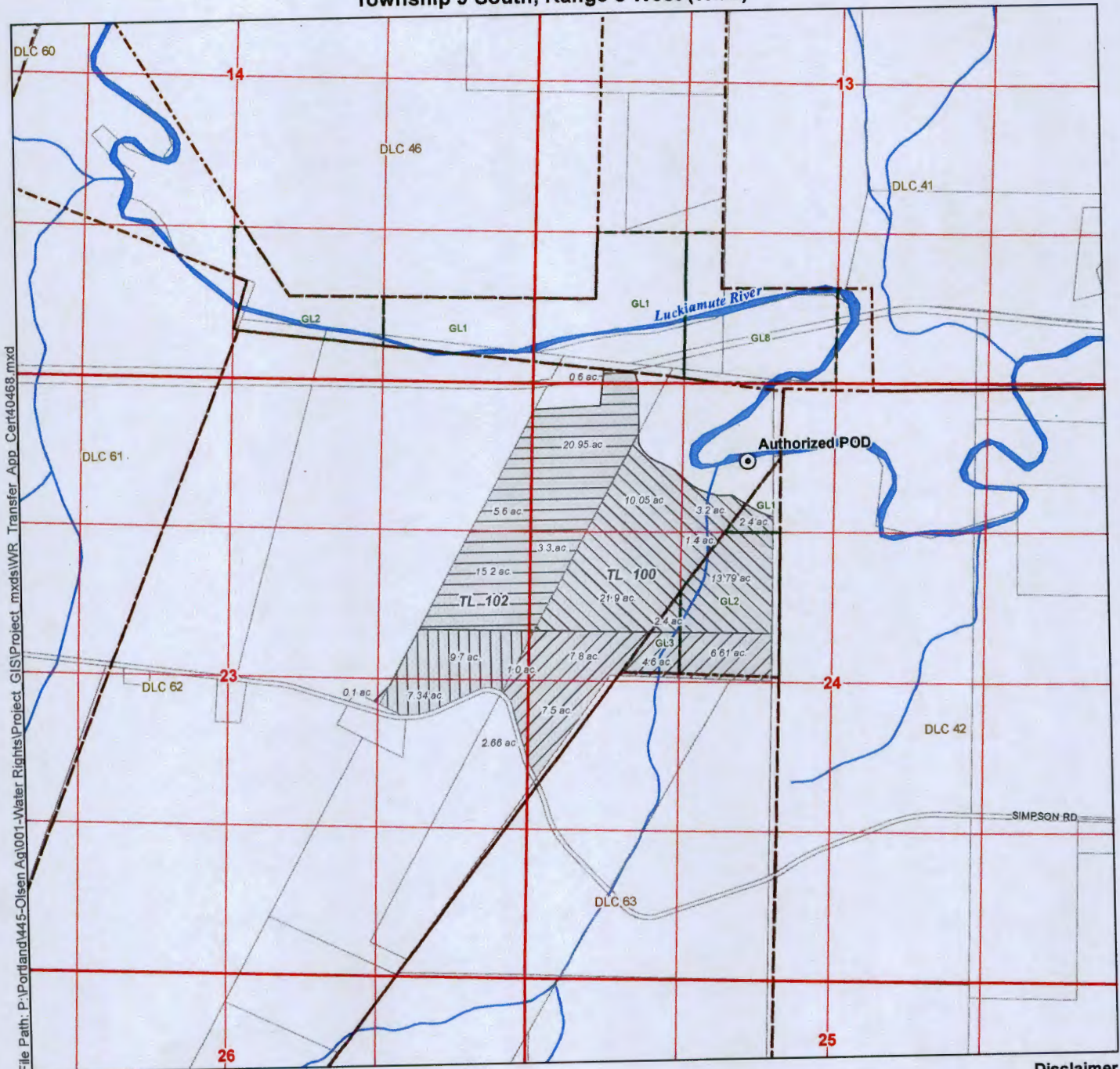


# Application for a Temporary Water Right Transfer In the Name of Olsen Agriculture

FROM Certificates 22676 and 26647 (Simila Lands)

Township 9 South, Range 5 West (W.M.)



File Path: P:\Portland\445-Olsen Ag\001-Water Rights\Project\_GIS\Project\_mxd\WR\_Transfer\_App\_Cert40468.mxd

**LEGEND**


- |  |   |
|--|---|
| <ul style="list-style-type: none"> <li>⊙ Point of Diversion (POD)</li> <li><b>Place of Use (POU)</b></li> <li> Cert. 26647, To Remain</li> <li> Cert. 26647 To Transfer</li> <li> Cert. 22676 - To Remain</li> <li> Cert. 22676 - To Transfer</li> </ul> | <p><b>All Other Features</b></p> <ul style="list-style-type: none"> <li> Donation Land Claim (DLC)</li> <li> Government Lot (GL)</li> <li> Tax Lot</li> <li> Waterbody</li> <li> Watercourse</li> </ul> |
|--|---|

**Disclaimer**

This map was prepared for the purpose of identifying the location of a water right only and it is not intended to provide legal dimensions or location of property ownership lines.

**Map Notes**

Date: May 12, 2014  
Data Sources: OWRD, Polk County GIS, US BLM, USGS  
Prepared By: GSI Water Solutions, Inc.



# Application for a Temporary Water Right Transfer In the Name of Olsen Agriculture

FROM Certificates 10645 (Pegg Industries Lands)

Township 9 South, Range 4 West (W.M.)



Document Path: P:\Portland\445-Olsen Ag\001-Water Rights\Project\_GIS\Project\_mxd\WTR\_Temp\_Transfer\_Pope\_Suver\_10645.mxd

## LEGEND

### Place of Use

Cert. 10645 To Transfer

### All Other Features

Donation Land Claim (DLC)

Tax Lot

Waterbody

Watercourse

## POD Location Description

POD 1: NE1/4 SE1/4, Section 20, T9S, R4W (W.M.)

POD 2: NW1/4 NW1/4, Section 29, T9S, R4W (W.M.)

## Disclaimer


This map was prepared for the purpose of identifying the location of a water right only and it is not intended to provide legal dimensions or location of property ownership lines.

## Map Notes

Date: May 13, 2014

Data Sources: OWRD, Polk County GIS,  
US BLM, USGS

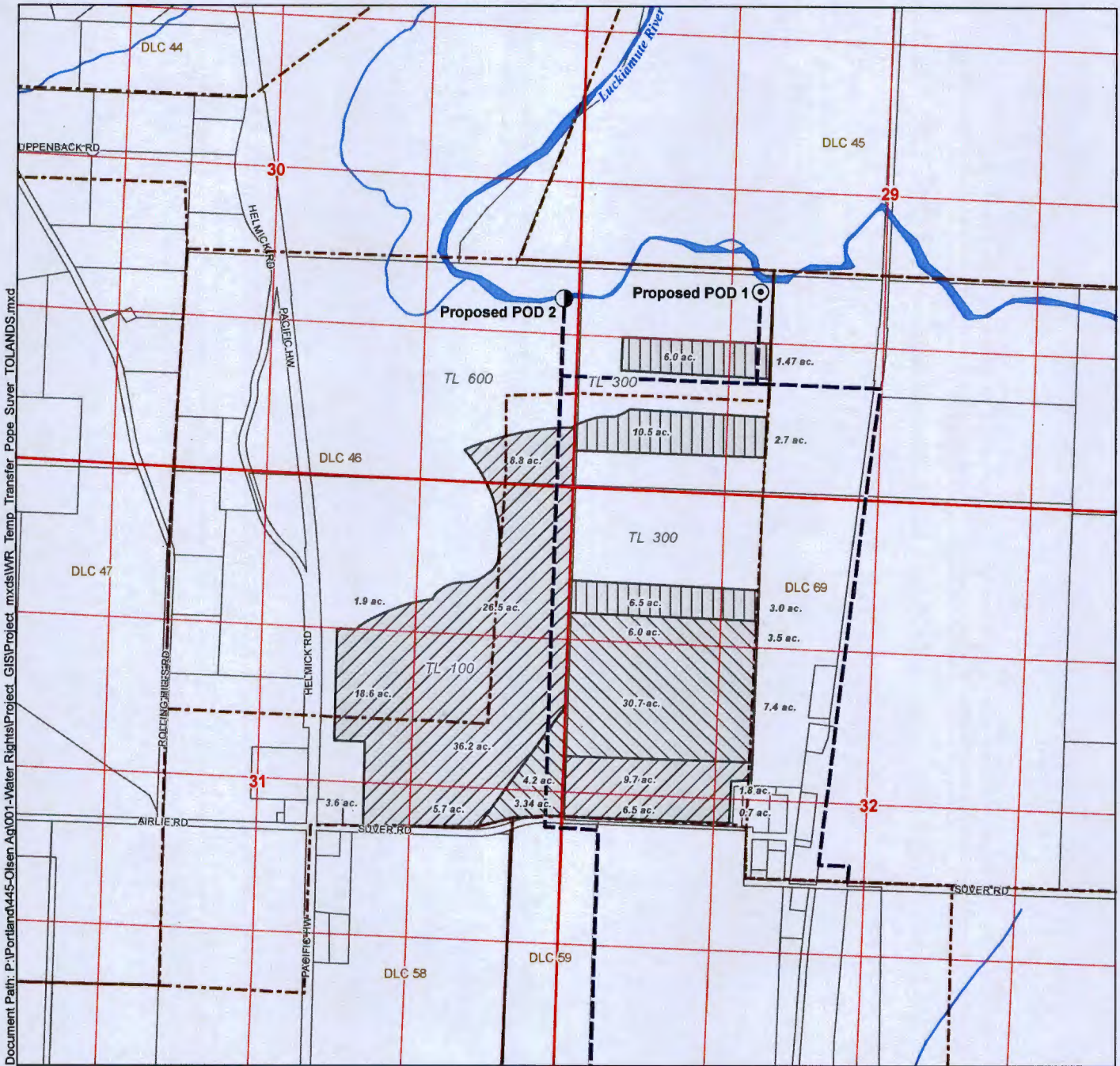
Prepared By: GSI Water Solutions, Inc.



# Application for a Temporary Water Right Transfer In the Name of Olsen Agriculture

TO LANDS (Pope Suver)

Township 9 South, Range 4 West (W.M.)



Document Path: P:\Portland\445-Olsen Ag\001-Water Rights\Project\_GIS\Project\_mxd\NWR\_Temp\_Transfer\_Pope\_Suver\_TOLANDS.mxd

## LEGEND

- Authorized Point of Diversion
- Proposed Point of Diversion (POD) , T11762
- Place of Use**
- C10645
- C26647
- C22676
- Conveyance System
- All Other Features**
- Donation Land Claim (DLC)
- Tax Lot
- Waterbody
- Watercourse

## Disclaimer

This map was prepared for the purpose of identifying the location of a water right only and it is not intended to provide legal dimensions or location of property ownership lines.

## Map Notes

Date: May 13, 2014  
Data Sources: OWRD, Polk County GIS, US BLM, USGS  
Prepared By: GSI Water Solutions, Inc.

## POD Location Descriptions

**Proposed POD 1:** 1,000 feet North and 100 feet West from SE Corner of DLC 46, Section 29, Township 9 South, Range 4 West (W.M.)  
**Proposed POD 2:** 1,640 feet North and 125 feet West from SE Corner of Section 30, Township 9 South, Range 4 West (W.M.)

