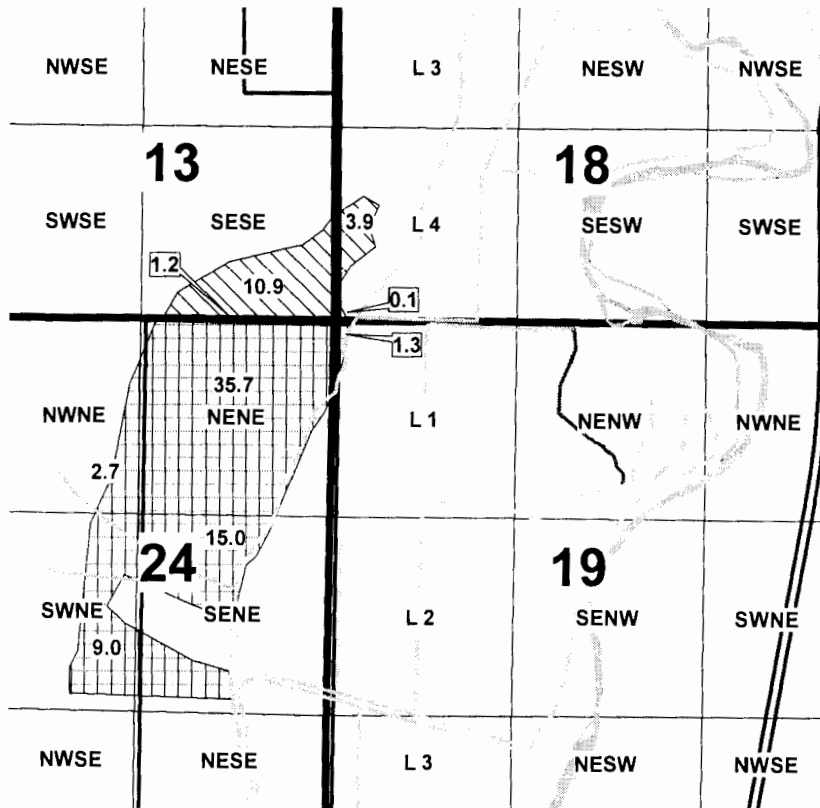


CROOK COUNTY, OREGON

T 15 S, R 15 E, WM

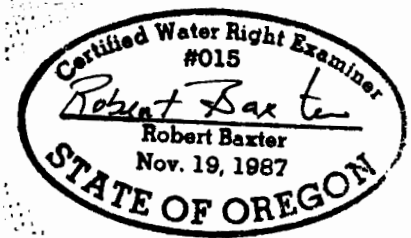
T 15 S, R 16 E, WM







RECEIVED BY OWRD

JUN 11 2014

SALEM, OR



RENEWAL DATE: 12-31-2015

-  TAX LOT BOUNDARIES
-  80854 PRIMARY IRRIGATION AUTHORIZED
-  80854 SUPPLEMENTAL IRRIGATION AUTHORIZED
-  80855 PRIMARY IRRIGATION AUTHORIZED



**WHITE DEER RANCH
WATER RIGHT "FROM" MAP**

JOB # 2003057

This map is not intended to provide legal dimensions or locations of property ownership lines.
MAY 29, 2014

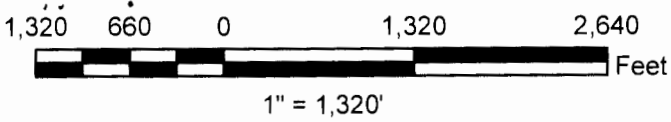
WATER RIGHT SERVICES, LLC

PO BOX 1830, BEND, OR 97709

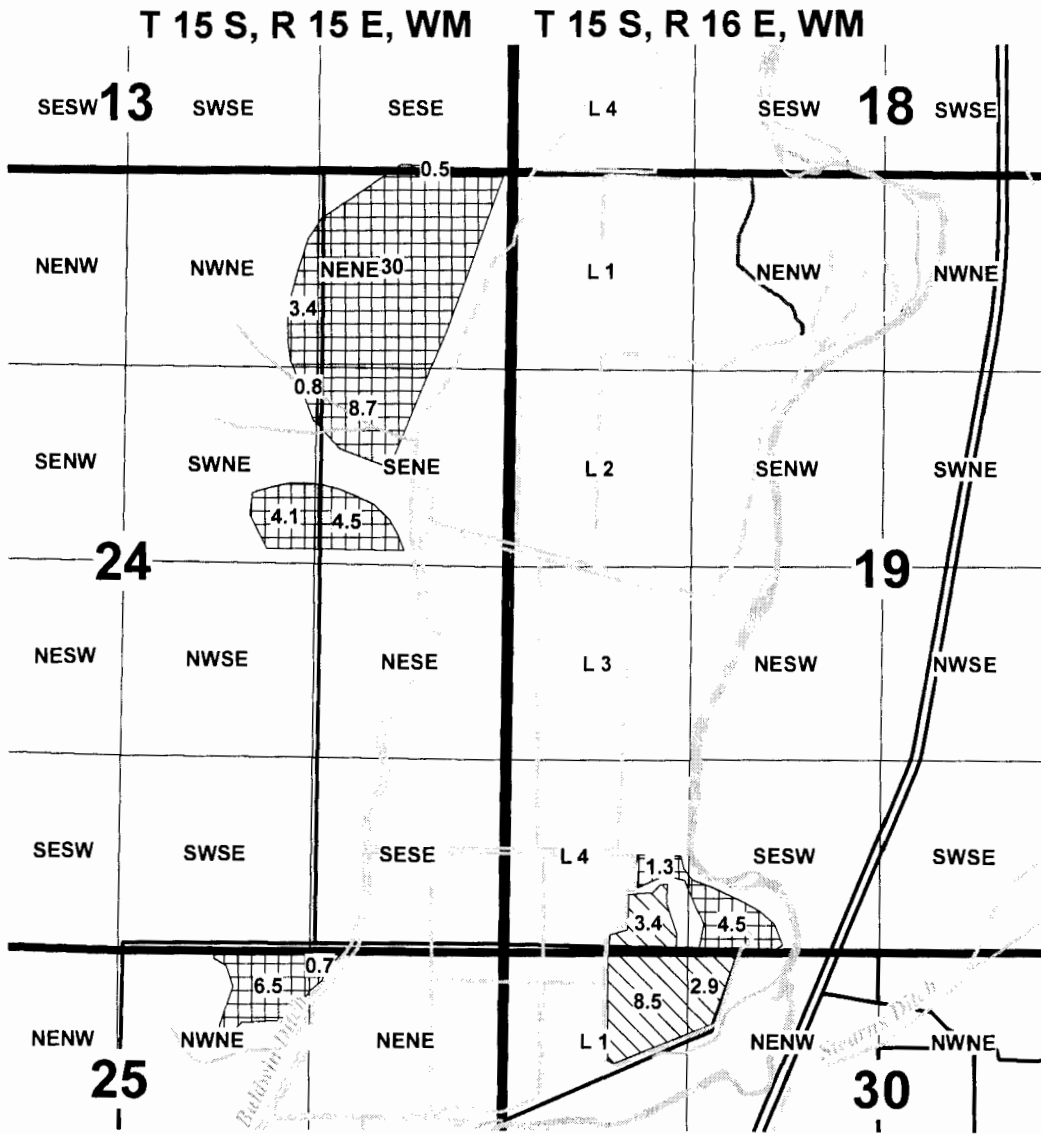
WWW.OREGONWATER.US 541-389-2837

johnshort@usa.com

CCB # 197121



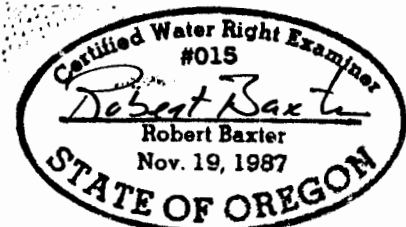
CROOK COUNTY, OREGON



RECEIVED BY OWRD

JUN 11 2014

SALEM, OR



RENEWAL DATE: 12-31-2015

- TAX LOT BOUNDARIES
- 80854 PRIMARY IRRIGATION PROPOSED BY QQ
- 80855 PRIMARY IRRIGATION PROPOSED BY QQ
- 80854 SUPPLEMENTAL IRRIGATION PROPOSED BY QQ



**WHITE DEER RANCH
WATER RIGHT "TO" MAP**

JOB # 2003057

This map is not intended to provide legal dimensions or locations of property ownership lines.
MAY 29, 2014

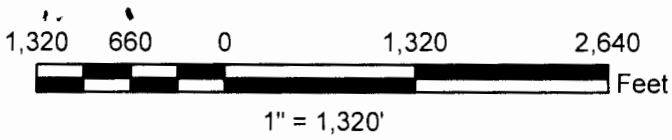
WATER RIGHT SERVICES, LLC

PO BOX 1830, BEND, OR 97709

WWW.OREGONWATER.US 541-389-2837

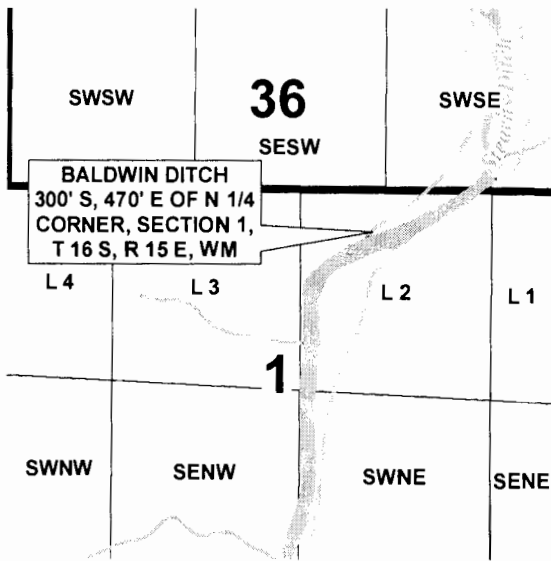
johnshort@usa.com

CCB # 197121



CROOK COUNTY, OREGON

CERTIFICATES 80854 & 80855

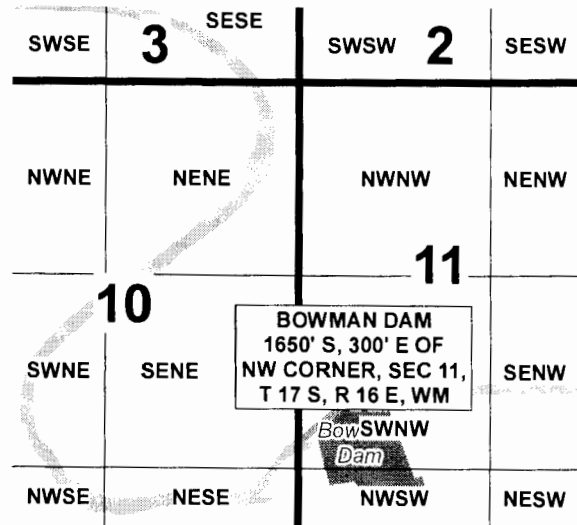


RECEIVED BY OWRD


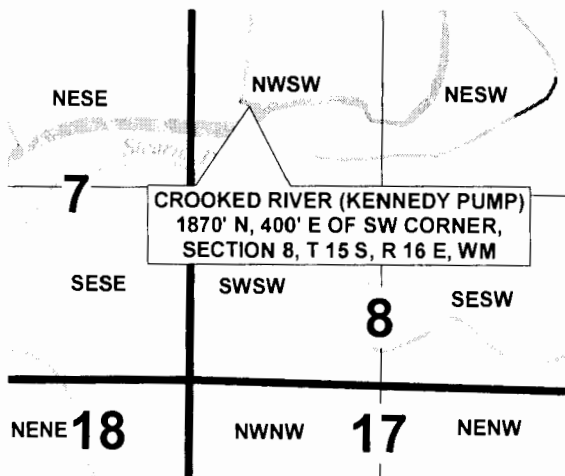
JUN 11 2014

SALEM, OR

CERTIFICATE 80854



CERTIFICATES 80854 & 80855



RENEWAL DATE: 12-31-2015



**WHITE DEER RANCH
POINTS OF DIVERSION**

JOB # 2003057

This map is not intended to provide legal dimensions or locations of property ownership lines.
MAY 29, 2014

WATER RIGHT SERVICES, LLC

PO BOX 1830, BEND, OR 97709

WWW.OREGONWATER.US 541-389-2837

johnshort@usa.com CCB # 197121