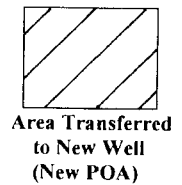
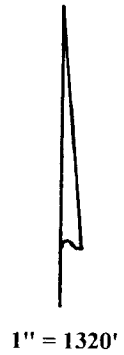
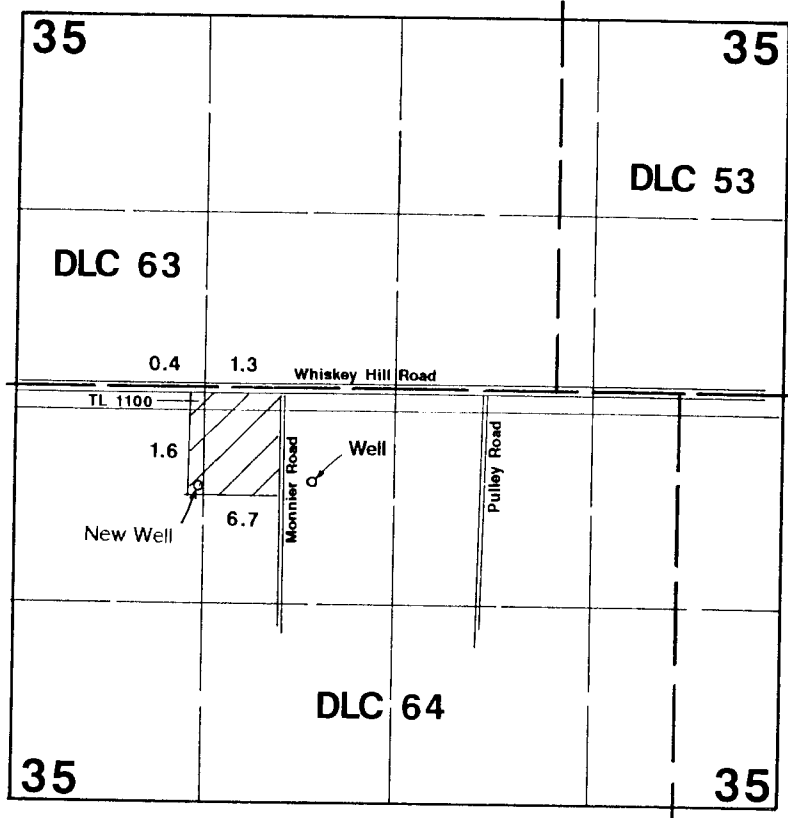


T.4.S., R.1W., W.M.



Well (orig. POA) is located 615' S & 2490' W from the NW corner of DLC 64.
 New Well (New POA) is located 680' S & 3290' W from the NW corner of DLC 64.

RECEIVED

JUN 24 2014

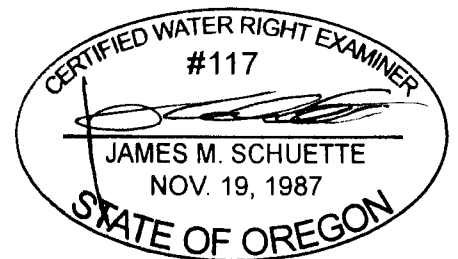
WATER RESOURCES DEPT
 SALEM, OREGON

Application Map

Phil Kartal

Transfer #:

This map was prepared for the purpose of identifying the location of a water right only and is not intended to provide legal dimensions or location of property ownership lines.



EXPIRES: 6/30/2014