

T19S R46E

Distance from Reference Point  
 Well 1: 1160' S, 2480' E  
 Well 2: 1200' S, 4930' E  
 Well 6: 1080' S, 2430' E  
 Well 8: 5020' S, 2180' E  
 Well 9: 3660' S, 1000' E  
 New Well: 1355' S, 4955' E







Certified Water Right Examiner  
 #84533CWRE  
*Scott Neil King 9-8-*  
 SCOTT NEIL KING 2014  
 MAY 3, 2011  
 STATE OF OREGON  
 EXPIRES: 6/30/2013  
 2015 *SK*




RECEIVED BY OWRD

SEP 17 2014  
SALEM, OR

**Legend**

-  Proposed New Well
-  Authorized Well Locations
-  Cert 5554 POU
-  Cert 5555 POU
-  Tax Lot Boundaries
-  Reference Pt

**Nederend Farms LLLP**



Map Preparer's Disclaimer Statement: The preparation of this map was for the purpose of identifying the location of the proposed and existing water rights and has no intent to provide dimensions or location of property ownership lines.

2012 Photo