





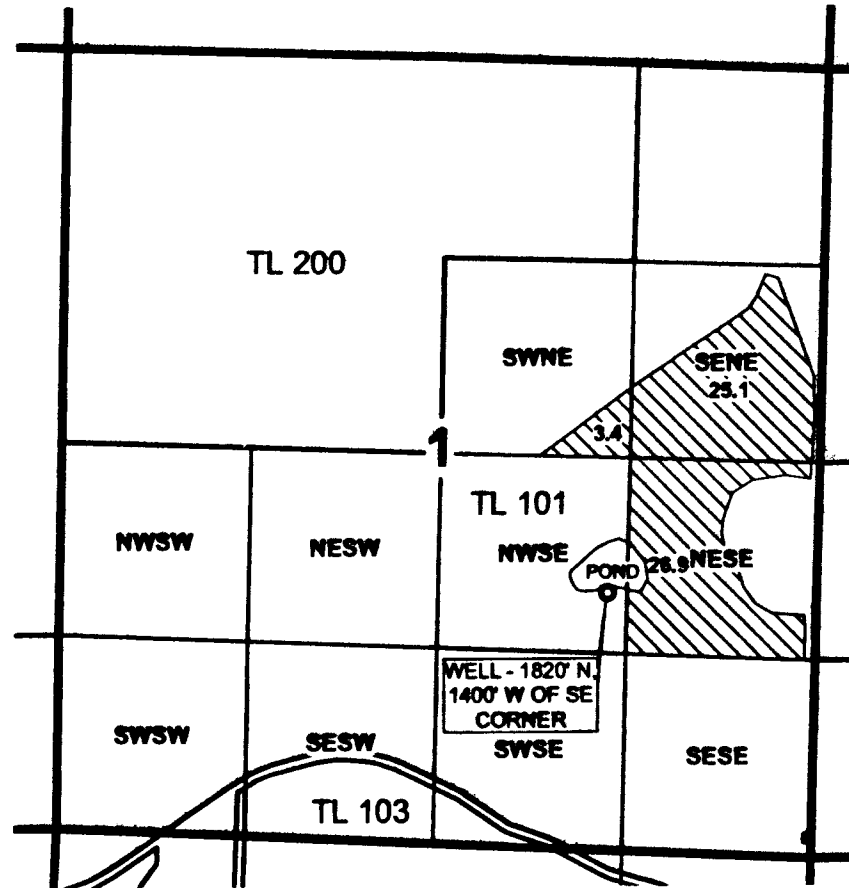
DESCHUTES COUNTY, OREGON  
**T 14 S, R 11 E, WM**

RECEIVED BY OWRD

AUG 20 2014

SALEM, OR

-  TAXLOT BOUNDARIES
-  SECTION LINES
-  76811 GROUND WATER PRIMARY



RENEWAL DATE: 12-31-2015



11879

**WATER RIGHT REDESCRIPTION MAP  
 FOR LONG HOLLOW RANCH**

CERTIFICATE 76811

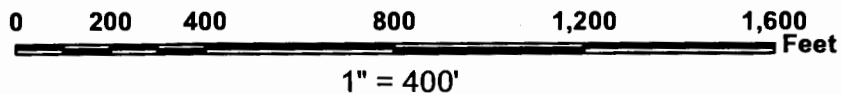
NOTE: THIS MAP IS NOT INTENDED TO  
 PROVIDE LEGAL DIMENSIONS OR LOCATIONS  
 OF PROPERTY OWNERSHIP LINES.

JOB # 13056

JULY 14, 2014

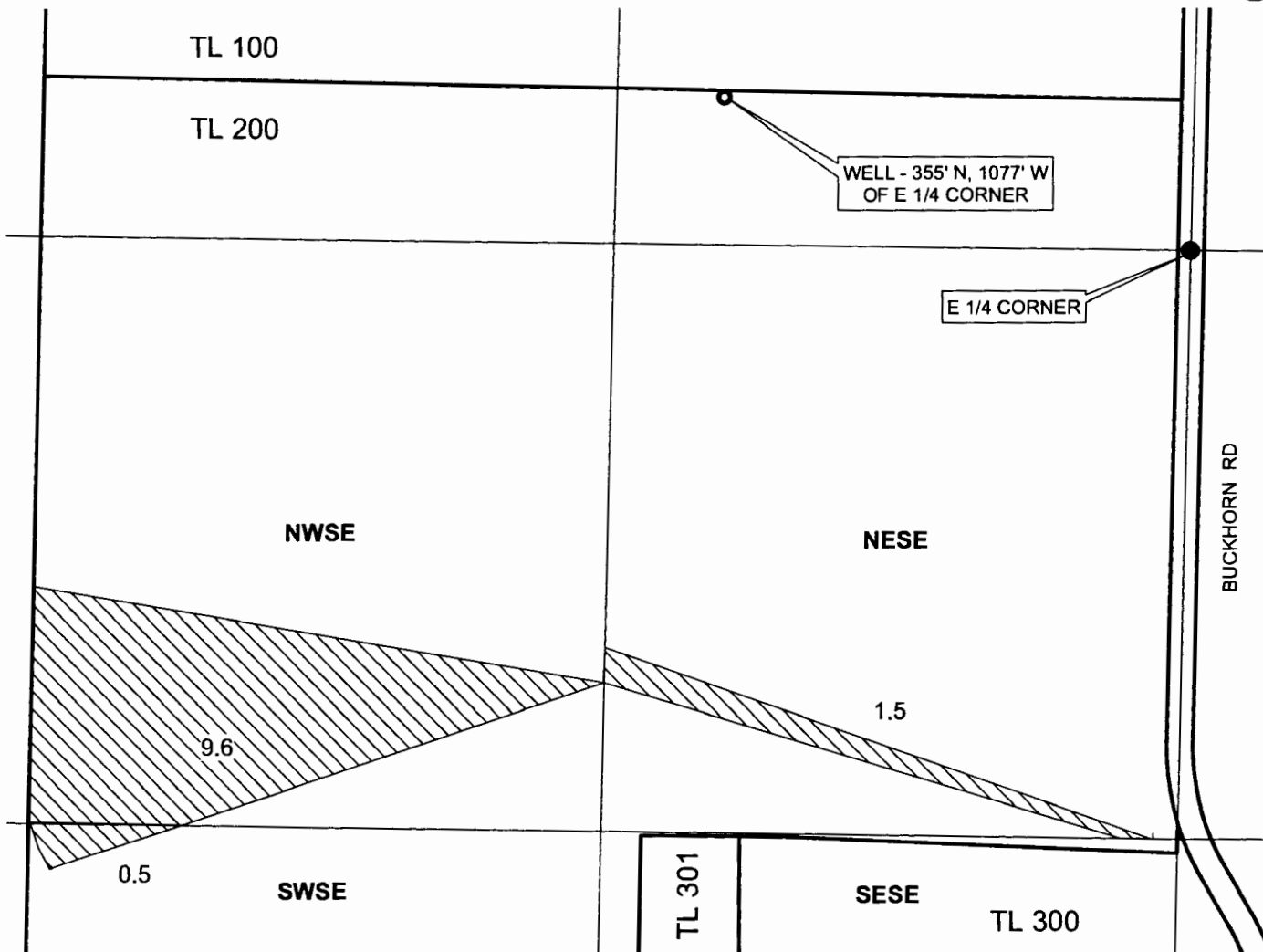
**WATER RIGHT SERVICES, LLC**

PO BOX 1830, BEND, OR 97709  
 CCB # 197121 [WWW.OREGONWATER.US](http://WWW.OREGONWATER.US)  
 541-389-2837 [JOHNSHORT@USA.COM](mailto:JOHNSHORT@USA.COM)



DESCHUTES COUNTY, OREGON

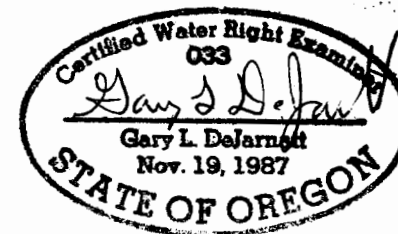
**T 14 S, R 12 E, WM  
SECTION 20**



- PRIMARY POU BY QQ
- TAXLOT BOUNDARIES

SALEM, OR

NOV 04 2014



RENEWAL DATE 12-31-2015



RECEIVED BY OWRD

**TRANSFER "ON" MAP for  
GORHAM NICOL**

NOTE: THIS MAP IS NOT INTENDED TO  
PROVIDE LEGAL DIMENSIONS OR LOCATIONS  
OF PROPERTY OWNERSHIP LINES.

PROJECT # 13056      JULY 14, 2014

**WATER RIGHT SERVICES, LLC**  
PO BOX 1830, BEND, OR 97709  
[WWW.OREGONWATER.US](http://WWW.OREGONWATER.US)

541-389-2837      [JOHNSHORT@USA.COM](mailto:JOHNSHORT@USA.COM)