

JEFFERSON COUNTY SEC.33 T13S R13E

RECEIVED BY OWRD

DEC 22 2014

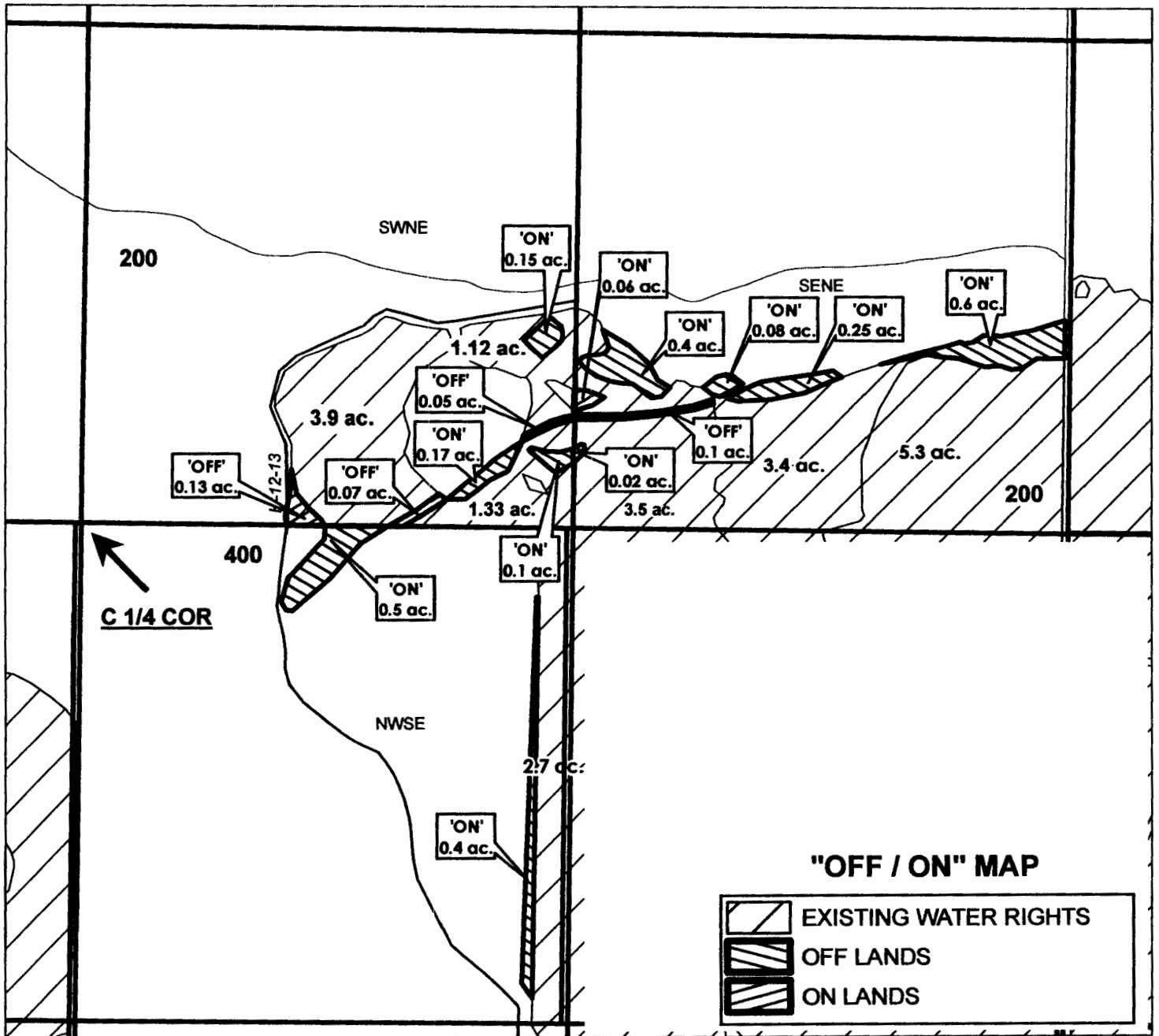
SALEM, OR

SCALE - 1" = 400'



DISTRICT INTERNAL
NOTICE #: T-2014-020

S 1/2 OF THE NE 1/4; NW 1/4 OF THE SE 1/4



APPLICATION FOR WATER RIGHTS TRANSFER

NAME: PHILIP H. & PENELOPE P. KNIGHT

TAXLOT #: 200, 400

0.35 ACRES OFF
2.73 ACRES ON

12/1/2014

FILE: I:\TRANSFER\WRTRANS14\T-2014-020\131333_NE

JEFFERSON COUNTY
SEC.34 T13S R13E

RECEIVED BY OWRD

SCALE - 1" = 400'

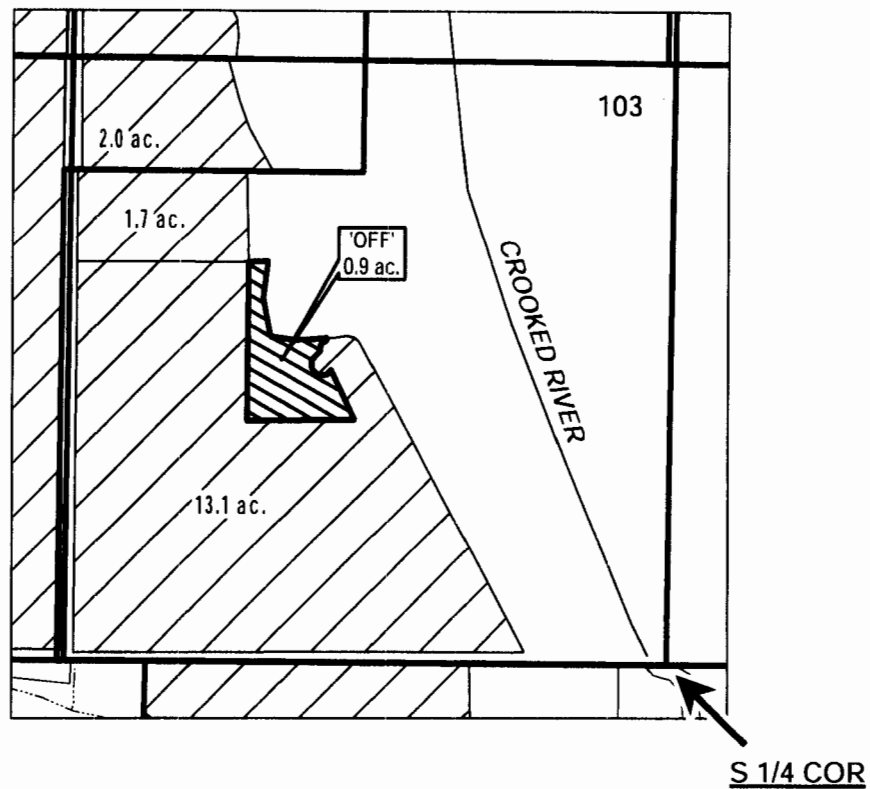
DEC 22 2014



SALEM, OR

SE 1/4 OF THE SW 1/4

DISTRICT INTERNAL
NOTICE #: T-2014-020



"OFF" MAP

	EXISTING WATER RIGHTS
	OFF LANDS



APPLICATION FOR WATER RIGHTS TRANSFER

NAME: PHILIP H. & PENELOPE P. KNIGHT

TAXLOT #: 103

0.9 ACRES

Date: 11/20/2014

FILE: I:\TRANSFER\WRTRANS14IT-2014-020\131333_SESW

**DESCHUTES COUNTY
SEC.04 T14S R13E**

RECEIVED BY OWRD

SCALE - 1" = 400'

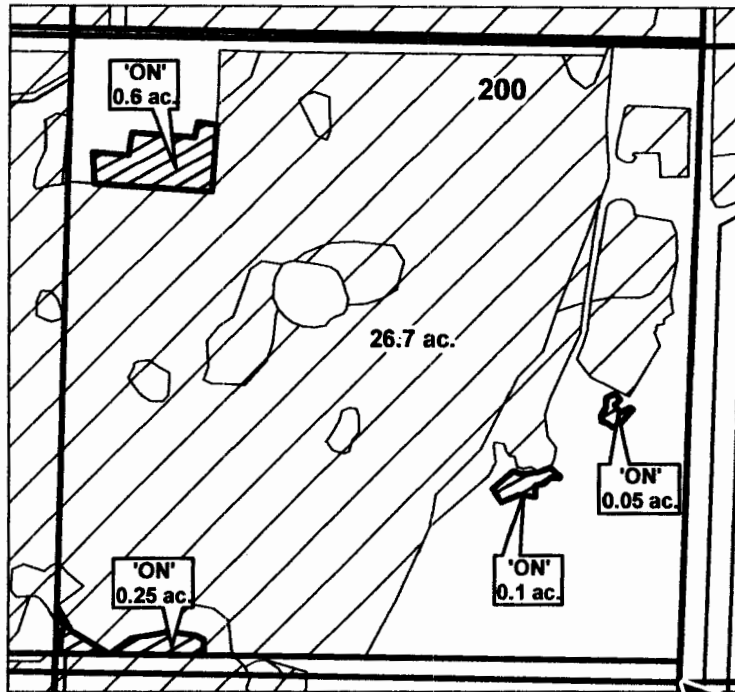
DEC 22 2014



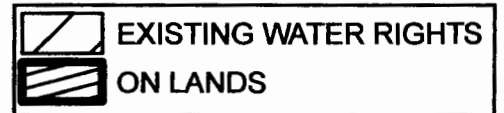
SALEM, OR

SE 1/4 OF THE NE 1/4

DISTRICT INTERNAL
NOTICE #: T-2014-020



E 1/4 COR



'ON' MAP

APPLICATION FOR WATER RIGHTS TRANSFER

NAME: PHILIP H. & PENELOPE P. KNIGHT

TAXLOT #: 200

1.0 ACRES



Date: 12/1/2014

FILE: I:\TRANSFER\WRTRANS14\T-2014-020\141304_SENE

**DESCHUTES COUNTY
SEC.06 T14S R13E**

SCALE - 1" = 400'

RECEIVED BY OWRD

DEC 22 2014

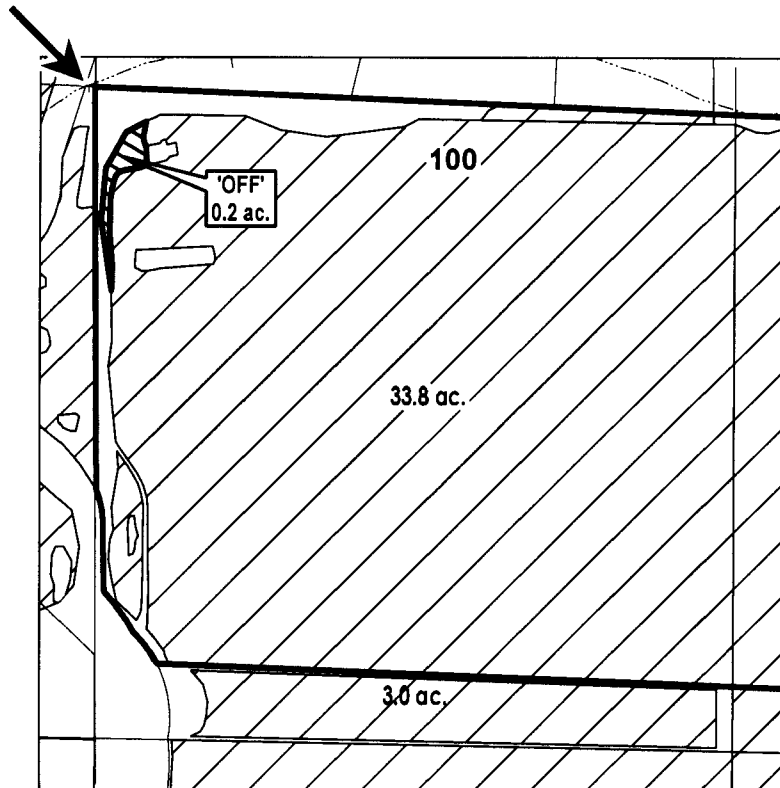


NW 1/4 OF THE SE 1/4

SALEM, OR

DISTRICT INTERNAL
NOTICE #: T-2014-020

C 1/4 COR



	EXISTING WATER RIGHTS
	OFF LANDS
	POND

"OFF" MAP



APPLICATION FOR WATER RIGHTS TRANSFER

COID / PHILIP H. & PENELOPE P. KNIGHT

TAXLOT #: 100

0.2 ACRES

Date: 12/16/2014

FILE: I:\TRANSFER\WRTRANS14\T-2014-020\141306_NWSE

RECEIVED BY OWRD

DEC 22 2014

SALEM, OR

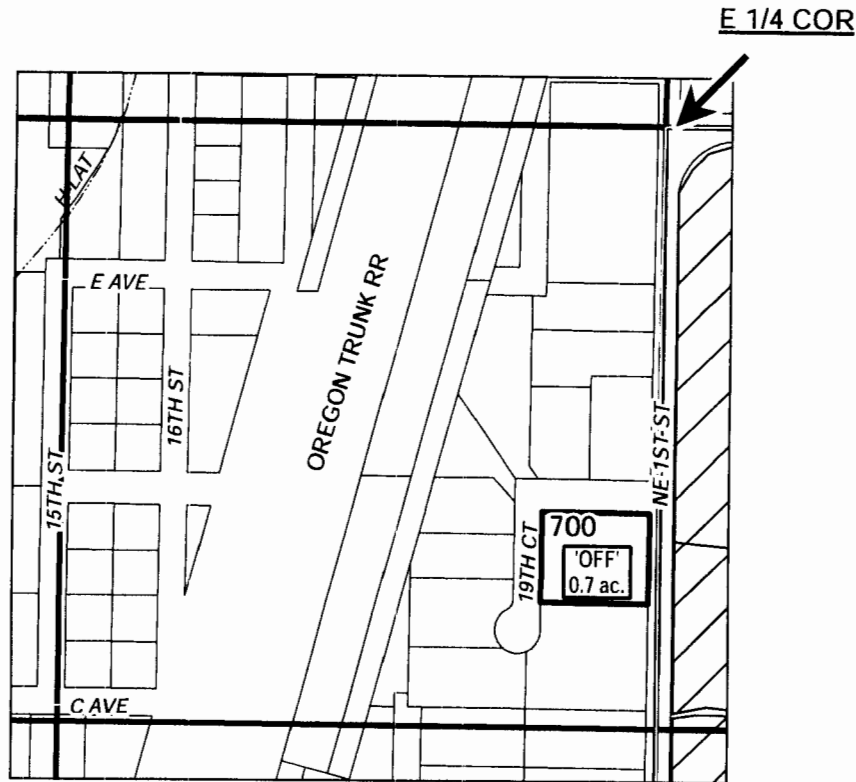
DESCHUTES COUNTY SEC.16 T14S R13E

SCALE - 1" = 400'



NE 1/4 OF THE SE 1/4

DISTRICT INTERNAL
NOTICE #: T-2014-020



E 1/4 COR

# ac.	'OFF' LAND PARCELS
# ac.	PARCELS W/ WATER RIGHTS

"OFF" MAP



APPLICATION FOR WATER RIGHTS TRANSFER

COID / PHILIP H. & PENELOPE P. KNIGHT

TAXLOT #: 700

0.7 ACRES

Date: 11/20/2014

FILE: I:\TRANSFER\WRTRANS14\T-2014-020\141316_NESE

RECEIVED BY OWRD

DEC 22 2014

SALEM, OR

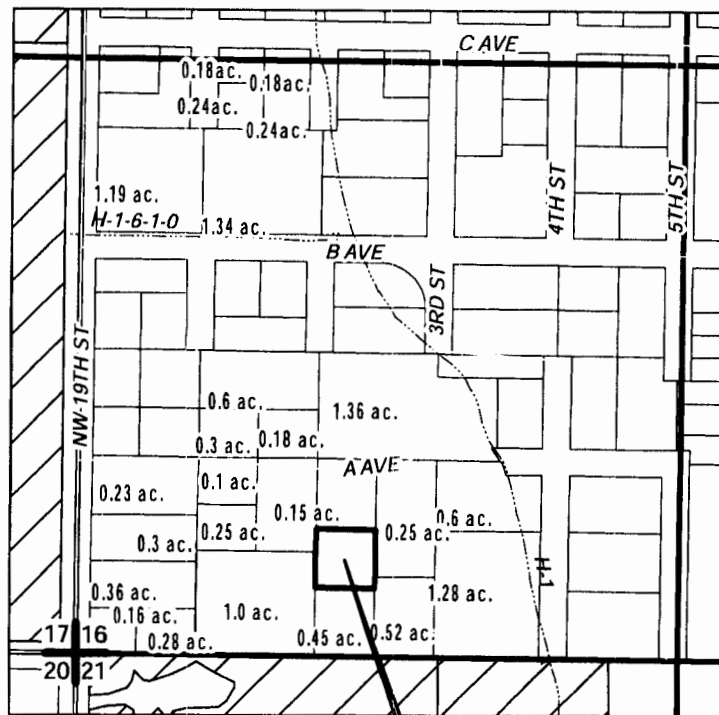
DESCHUTES COUNTY SEC.16 T14S R13E

SCALE - 1" = 400'



SW 1/4 OF THE SW 1/4

DISTRICT INTERNAL
NOTICE #: T-2014-020



1503
'OFF'
0.37 ac.

# ac.	'OFF' LAND PARCELS
# ac.	PARCELS W/ WATER RIGHTS

"OFF" MAP



APPLICATION FOR WATER RIGHTS TRANSFER

COID / PHILIP H. & PENELOPE P KNIGHT

TAXLOT #: 1503

0.37 ACRES

Date: 11/20/2014

FILE: I:\TRANSFER\WRTRANS14\T-2014-020\141316_SWSW

RECEIVED BY OWRD

DEC 22 2014

SALEM, OR

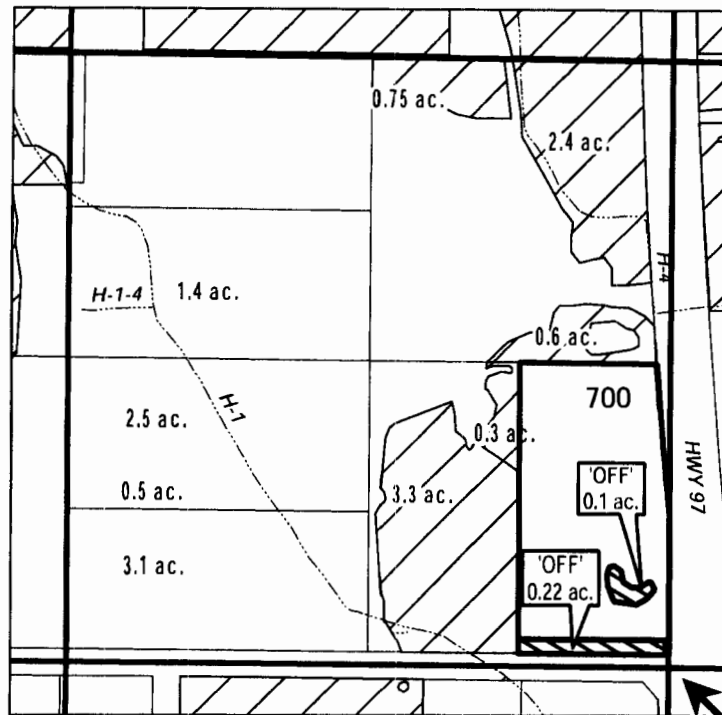
DESCHUTES COUNTY SEC.21 T14S R13E

SCALE - 1" = 400'



SE 1/4 OF THE NW 1/4

DISTRICT INTERNAL
NOTICE #: T-2014-020



C 1/4 COR

"OFF" MAP

	EXISTING WATER RIGHTS
	OFF LANDS
# ac.	PARCELS W/ WATER RIGHTS

CENTRAL OREGON



IRRIGATION DISTRICT

APPLICATION FOR WATER RIGHTS TRANSFER

COID / PHILIP H. & PENELOPE P. KNIGHT

TAXLOT #: 700

0.32 ACRES

Date: 11/20/2014

FILE: I:\TRANSFER\WRTRANS14\T-2014-020\141321_SENW

DESCHUTES COUNTY
SEC.31 T14S R13E

RECEIVED BY OWRD

DEC 22 2014

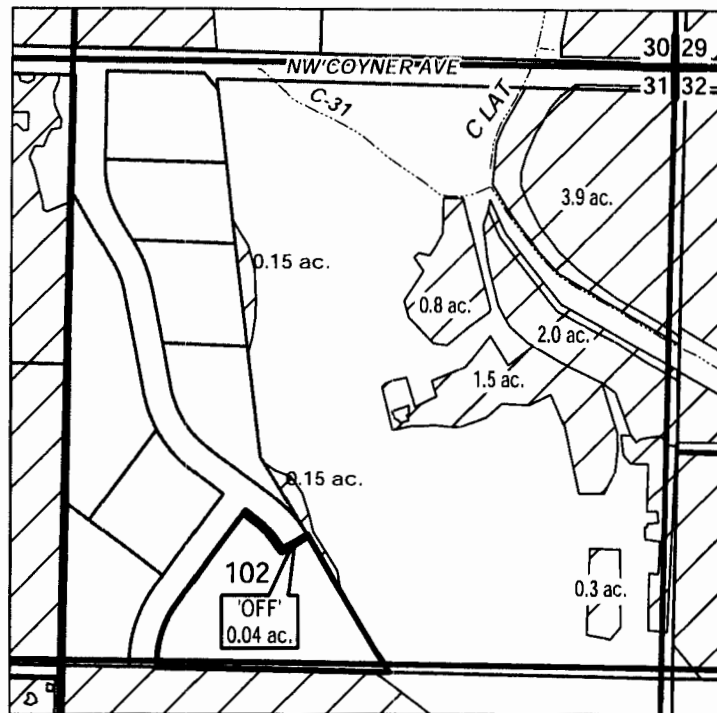
SALEM, OR

SCALE - 1" = 400'





NE 1/4 OF THE NE 1/4

DISTRICT INTERNAL
NOTICE #: T-2014-020



"OFF" MAP

	EXISTING WATER RIGHTS
	OFF LANDS



APPLICATION FOR WATER RIGHTS TRANSFER

COID / PHILIP & PENELOPE KNIGHT

TAXLOT #: 102

0.04 ACRES

DATE: 11-20-14

FILE: I:\TRANSFER\WR\TRANS12\T-2014-020\141331_NENE

RECEIVED BY OWRD

DEC 22 2014

SALEM, OR

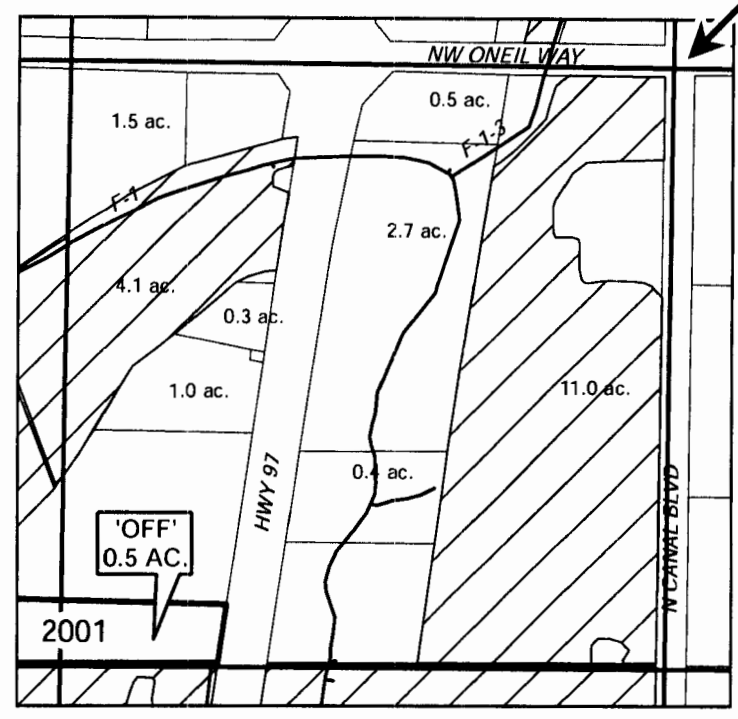
DESCHUTES COUNTY SEC.33 T14S R13E

SCALE - 1" = 400'



NE 1/4 OF THE SE 1/4

E 1/4 COR



	EXISTING WATER RIGHTS
	'OFF' LAND PARCELS
	PARCELS W/ WATER RIGHTS

'OFF' MAP



WATER RIGHTS TRANSFER MAP

COID / PHILIP H. & PENELOPE P. KNIGHT

TAXLOT #: 2001

0.5 ACRES

DATE: 11-20-14

FILE: I:\TRANSFER\WRTRANS14IT-2014-020\141333_NESE

DESCHUTES COUNTY SEC.34 T14S R13E

RECEIVED BY OWRD

DEC 22 2014

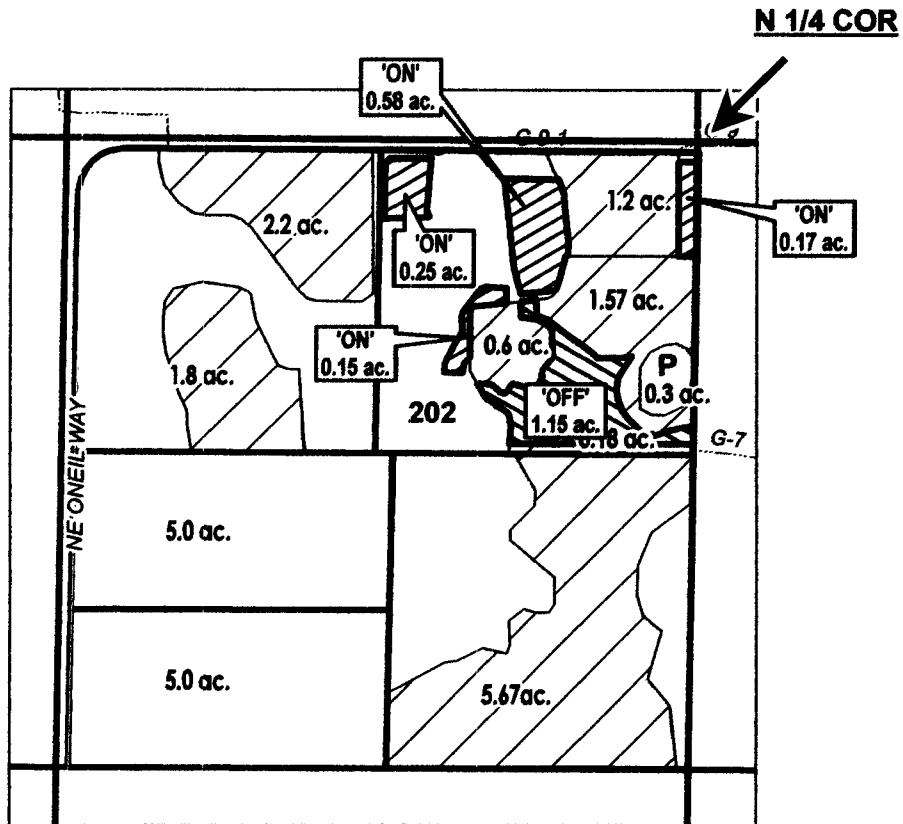
SALEM, OR

SCALE - 1" = 400'



NE 1/4 OF THE NW 1/4

DISTRICT INTERNAL
NOTICE #: T-2014-018



OFF / ON MAP

- EXISTING WATER RIGHTS
- OFF LANDS
- ON LANDS
- PARCELS W/ WATER RIGHTS
- POND

APPLICATION FOR WATER RIGHTS TRANSFER

NAME: KRISTOPHER J & TRISTAN L DAWSON

TAXLOT #: 202

1.15 ACRES

CENTRAL OREGON



IRRIGATION DISTRICT

Date: 11/4/2014

FILE: I:\TRANSFER\WR\TRANS14\141334_NENW

RECEIVED BY OWRD

DEC 22 2014

SALEM, OR

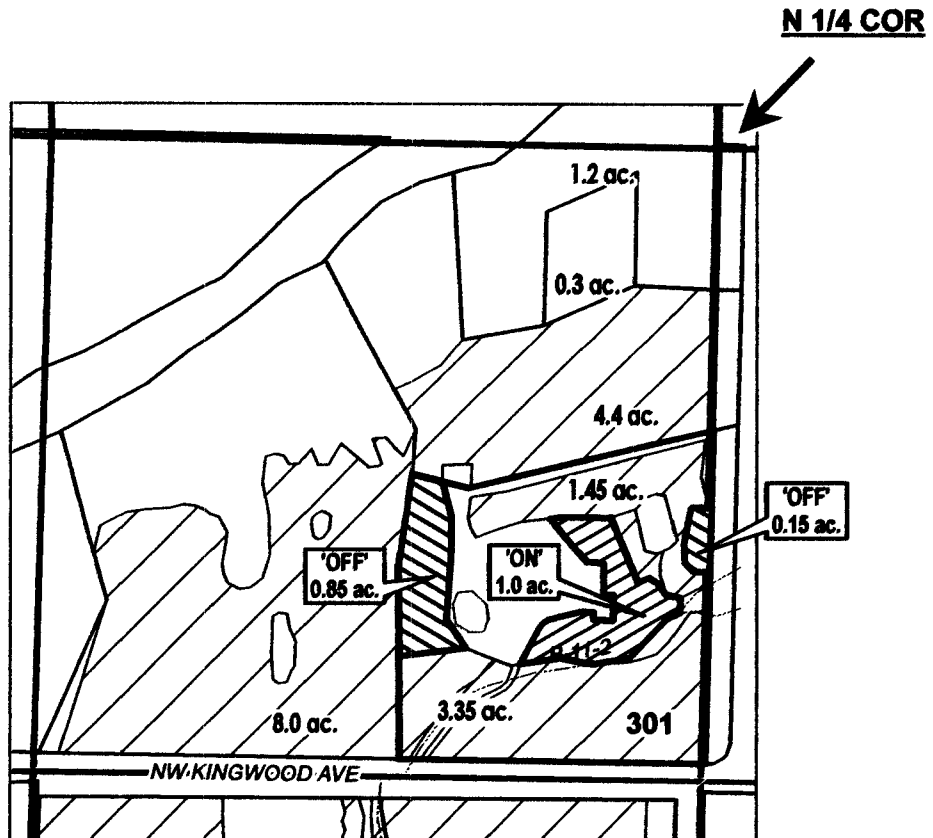
DESCHUTES COUNTY SEC.12 T15S R12E

SCALE - 1" = 400'



NE 1/4 OF THE NW 1/4

DISTRICT INTERNAL
NOTICE #: T-2014-016



"OFF / ON" MAP

	EXISTING WATER RIGHTS
	OFF LANDS
	ON LANDS
	PARCELS W/ WATER RIGHTS



APPLICATION FOR WATER RIGHTS TRANSFER

NAME: DEAN & ILENE L. SMITH

TAXLOT #: 301

1.0 ACRES

Date: 9/30/2014

FILE: I:\TRANSFER\WR\TRANS14\T-2014-016\151212_NENW

RECEIVED BY OWRD

DEC 22 2014

SALEM, OR

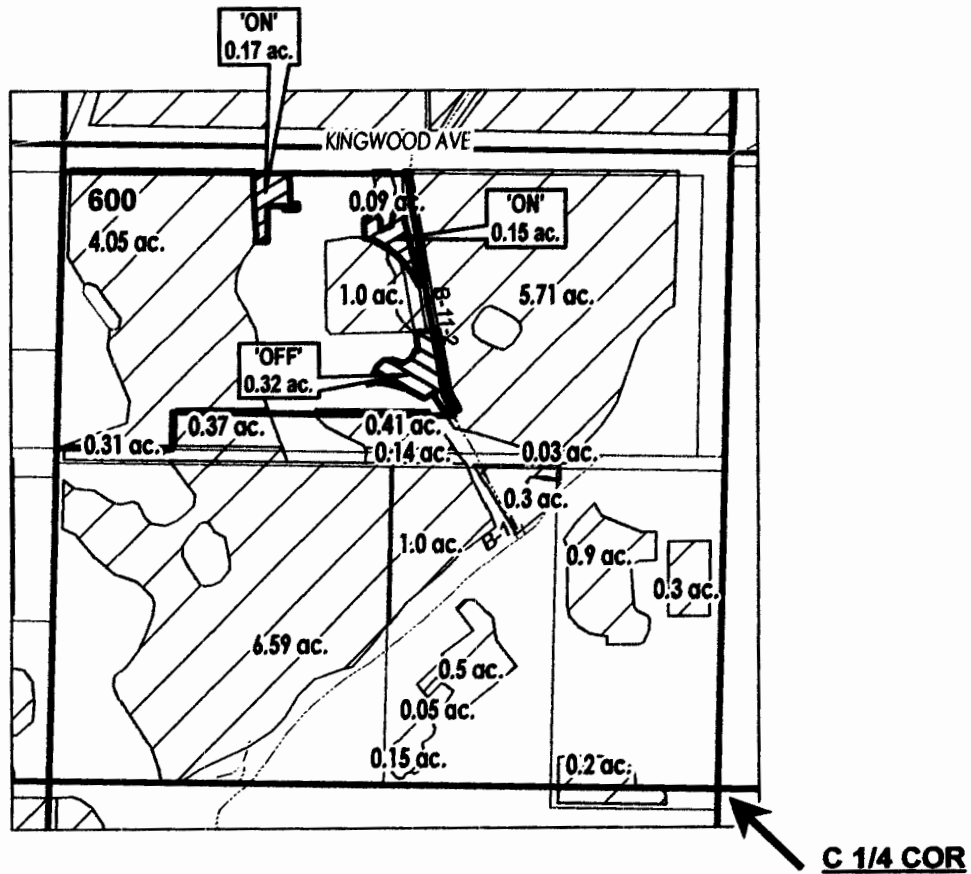
DESCHUTES COUNTY SEC.12 T15S R12E

SCALE - 1" = 400'



SE 1/4 OF THE NW 1/4

DISTRICT INTERNAL
NOTICE #: T-2014-023



	EXISTING WATER RIGHTS
	OFF LANDS
	ON LANDS

"OFF" MAP



APPLICATION FOR WATER RIGHTS TRANSFER
TODD & ANDREA SPRINGER / TODD & ANDREA SPRINGER

TAXLOT #: 600

0.32 ACRES

Date: 11/10/2014

FILE: I:\TRANSFER\WRTRANS14\1151212 SENW

CROOK COUNTY SEC.25 T15S R14E

RECEIVED BY OWRD

DEC 22 2014

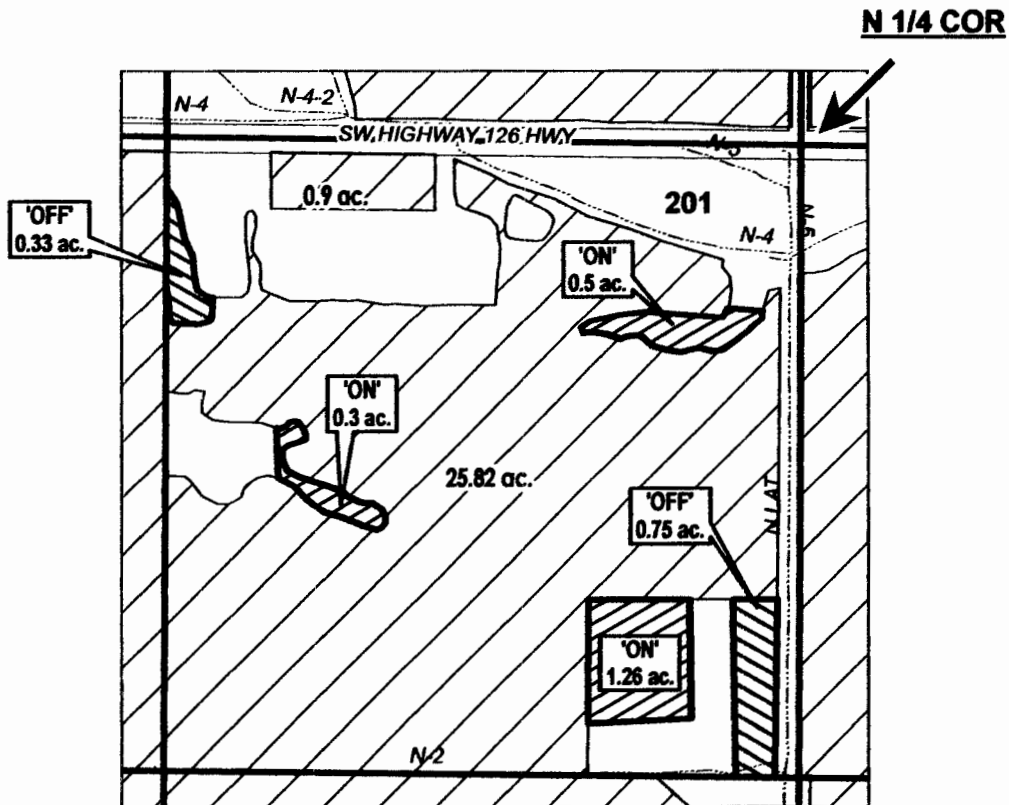
SALEM, OR

SCALE - 1" = 400'

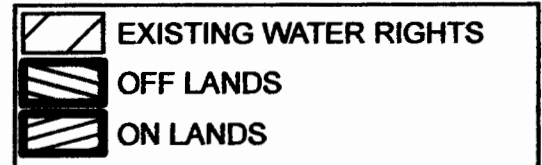


NE 1/4 OF THE NW 1/4

DISTRICT INTERNAL
NOTICE #: T-2014-009



"OFF / ON" MAP



APPLICATION FOR WATER RIGHTS TRANSFER

IVAR M. & JANE E. PIHL / IVAR M. & JANE E. PIHL

TAXLOT #: 201

2.06 ACRES

Date: 7/18/2014

FILE: I:\TRANSFER\WRTRANS14IT-2014-009\151425_NEWW

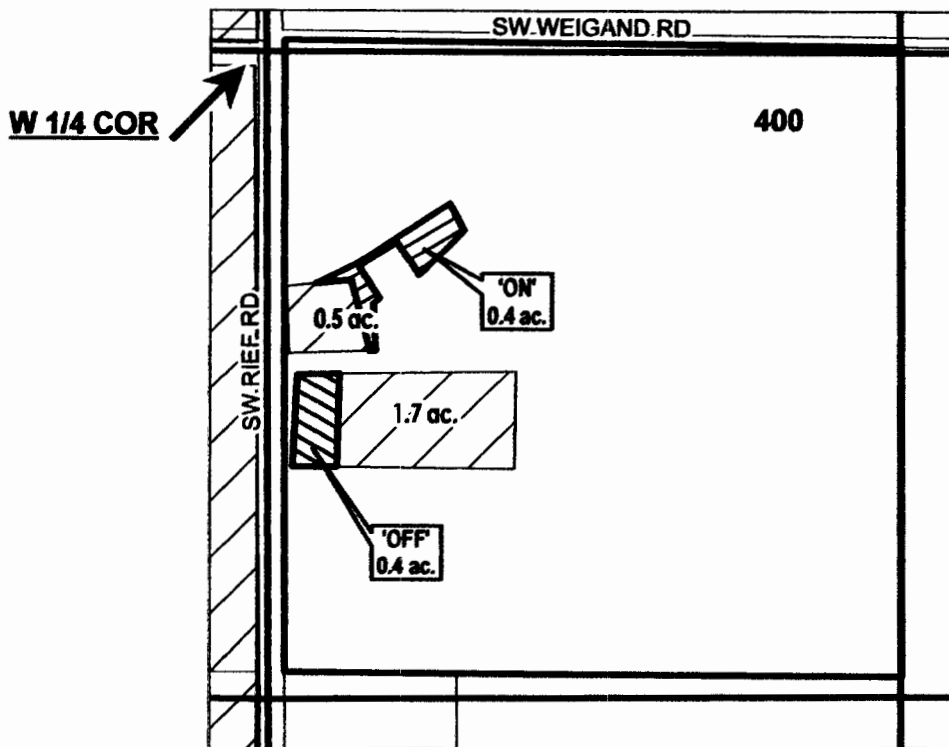
CROOK COUNTY SEC.35 T15S R14E




SCALE - 1" = 400'



NW 1/4 OF THE SW 1/4

DISTRICT INTERNAL
NOTICE #: T-2014-008



	EXISTING WATER RIGHTS
	OFF LANDS
	ON LANDS

"OFF/ ON" MAP



APPLICATION FOR WATER RIGHTS TRANSFER
POWELL BUTTE FARMER'S CLUB/POWELL BUTTE FARMER'S CLUB

TAXLOT #: 400

0.4 ACRES

Date: 6/5/2014

FILE: I:\TRANSFER\WR\TRANS14\151435_NWSW

**DESCHUTES COUNTY
SEC.14 T16S R12E**

RECEIVED BY OWRD

DEC 22 2014

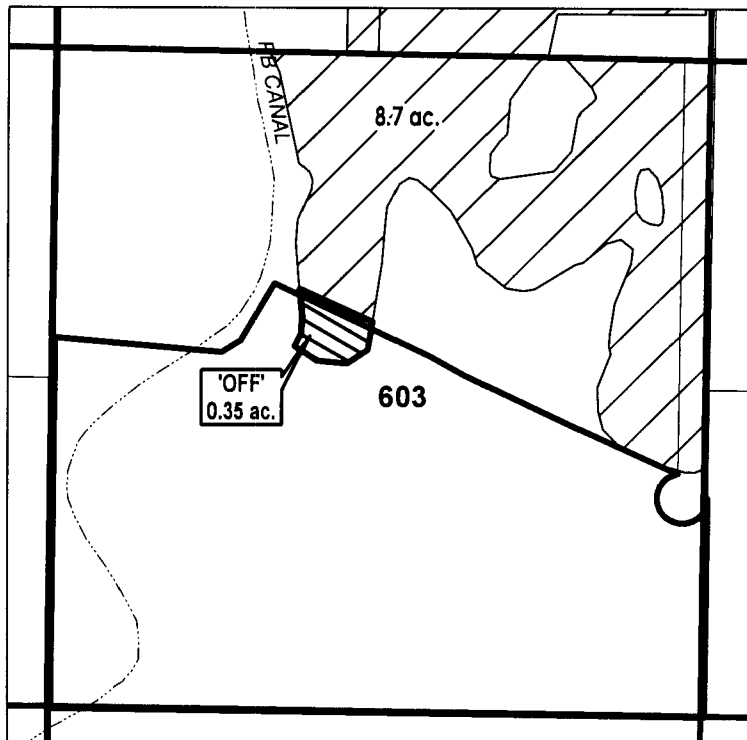
SALEM, OR

SCALE - 1" = 400'



SW 1/4 OF THE NE 1/4

DISTRICT INTERNAL
NOTICE #: T-2014-020



	EXISTING WATER RIGHTS
	OFF LANDS

"OFF" MAP



APPLICATION FOR WATER RIGHTS TRANSFER

COID / PHILIP H. & PENELOPE P. KNIGHT

TAXLOT #: 603

0.35 ACRES

Date: 12/16/2014

FILE: I:\TRANSFER\WRTRANS14IT-2014-020\161214_SWNE

RECEIVED BY OWRD

DEC 22 2014

SALEM, OR

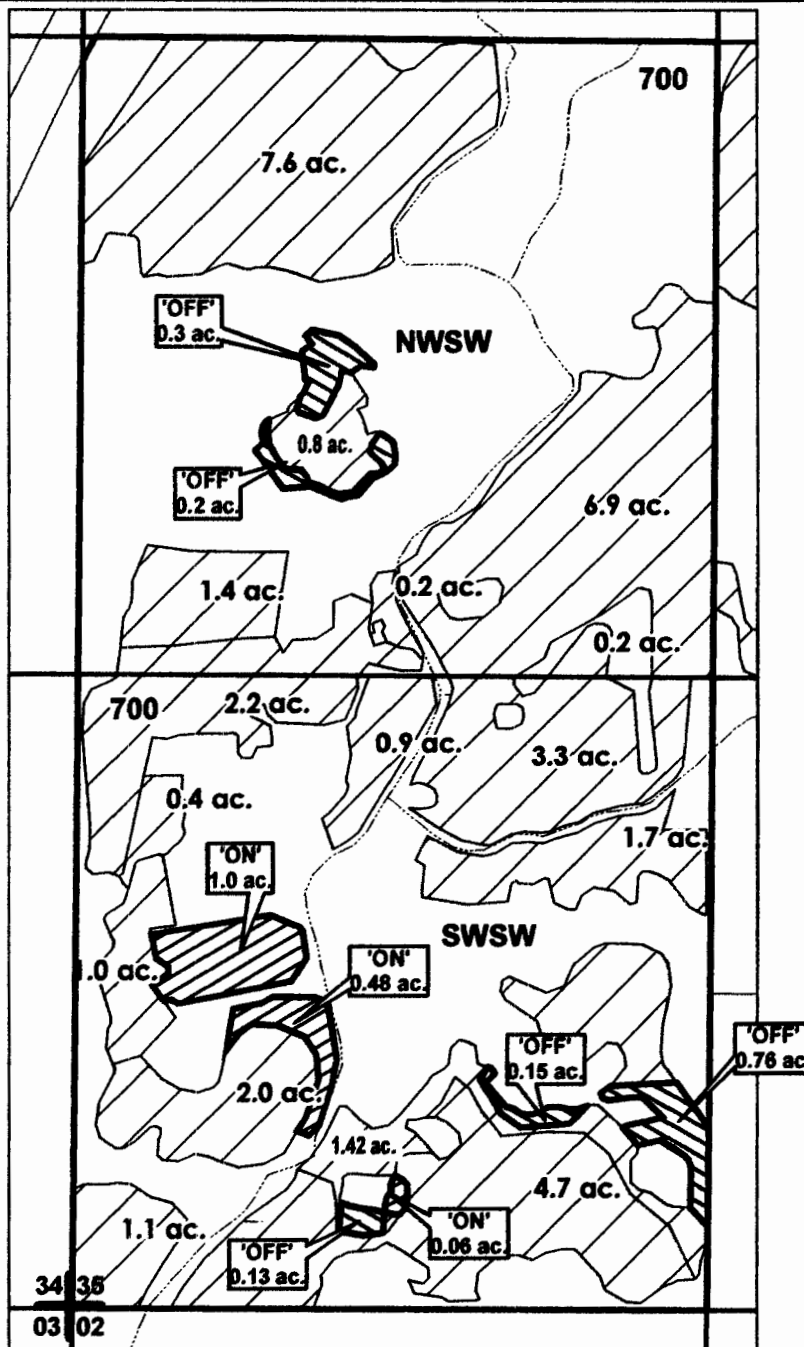
DESCHUTES COUNTY SEC.35 T16S R12E

SCALE - 1" = 400'



NW 1/4 OF THE SW 1/4; SW 1/4 OF THE SW 1/4

DISTRICT INTERNAL
NOTICE #: T-2012-021



"OFF / ON" MAP

	EXISTING WATER RIGHTS
	OFF LANDS
	ON LANDS



APPLICATION FOR WATER RIGHTS TRANSFER MIKE & EILEEN PLUNKETT /MIKE & EILEEN PLUNKETT

TAXLOT #: 700

1.54 ACRES

DATE: 10/31/2014

FILE: I:\TRANSFER\WRTRANS14\161235_WSW

**CROOK COUNTY
SEC.04 T16S R14E**

RECEIVED BY OWRD

DEC 22 2014

SCALE - 1" = 400'

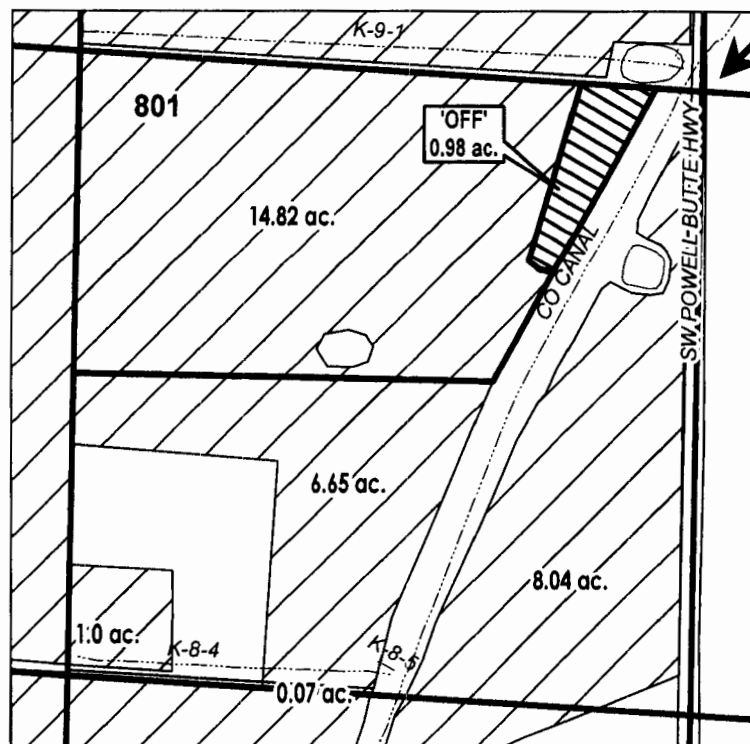
SALEM, OR



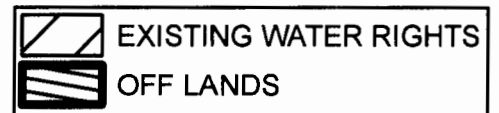
NE 1/4 OF THE SE 1/4

DISTRICT INTERNAL
NOTICE #: T-2014-009

E 1/4 COR



"OFF" MAP



APPLICATION FOR WATER RIGHTS TRANSFER

IVAR M. & JANE E. PIHL / IVAR M. & JANE E. PIHL

TAXLOT #: 801

0.98 ACRES

CENTRAL OREGON



IRRIGATION DISTRICT

Date: 6/18/2014

FILE: I:\TRANSFER\WRTRANS14\T-2014-009\161404_NESE

CROOK COUNTY SEC.17 T16S R14E

SCALE - 1" = 400'

RECEIVED BY OWRD

DEC 22 2014

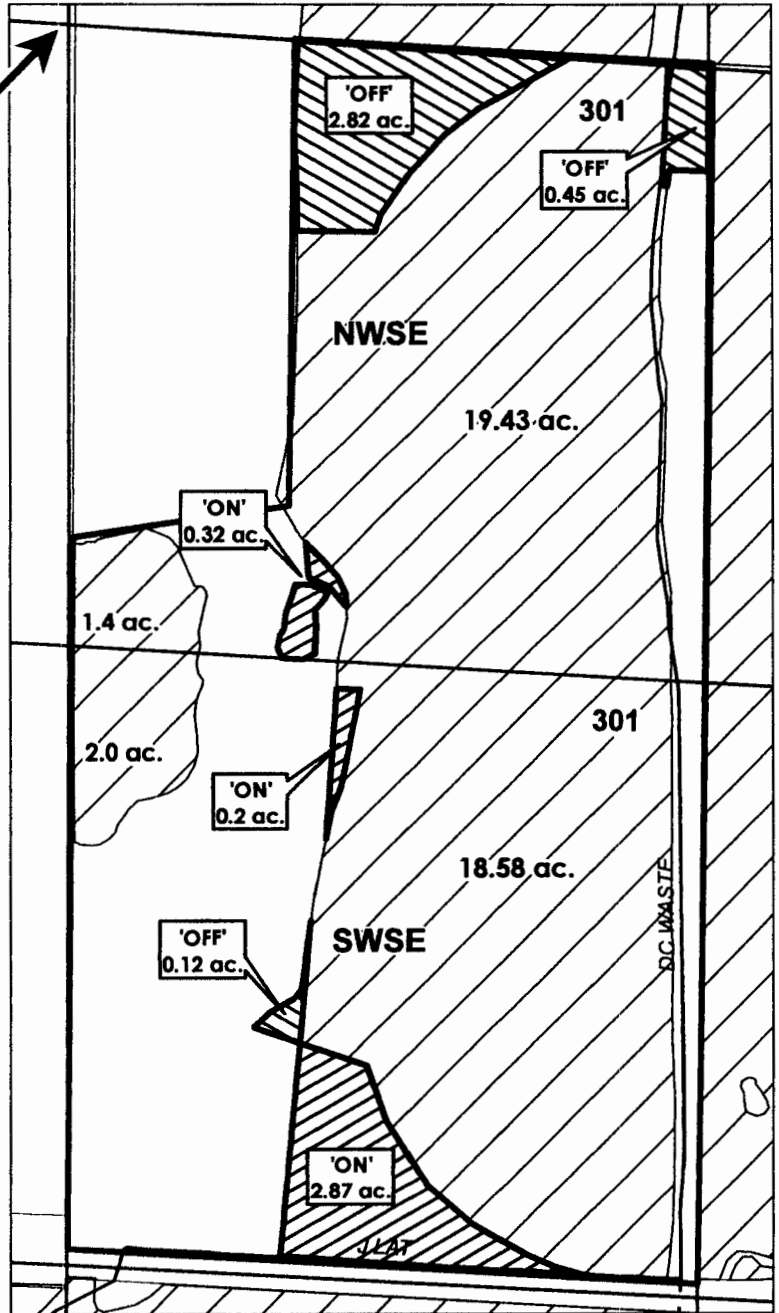
SALEM, OR



NW 1/4 OF THE SE 1/4; SW 1/4 OF THE SE 1/4

DISTRICT INTERNAL
NOTICE #: T-2014-014

C 1/4 COR



"OFF / ON" MAP

	EXISTING WATER RIGHTS
	OFF LANDS
	ON LANDS



APPLICATION FOR WATER RIGHTS TRANSFER

SCOTT & HELEN MCLEAN / SCOTT & HELEN MCLEAN

TAXLOT #: 301

3.39 ACRES

8/7/2014

FILE: I:\TRANSFER\WR\TRANS14\161417_WSE

CROOK COUNTY SEC.20 T16S R14E

RECEIVED BY OWRD

DEC 22 2014

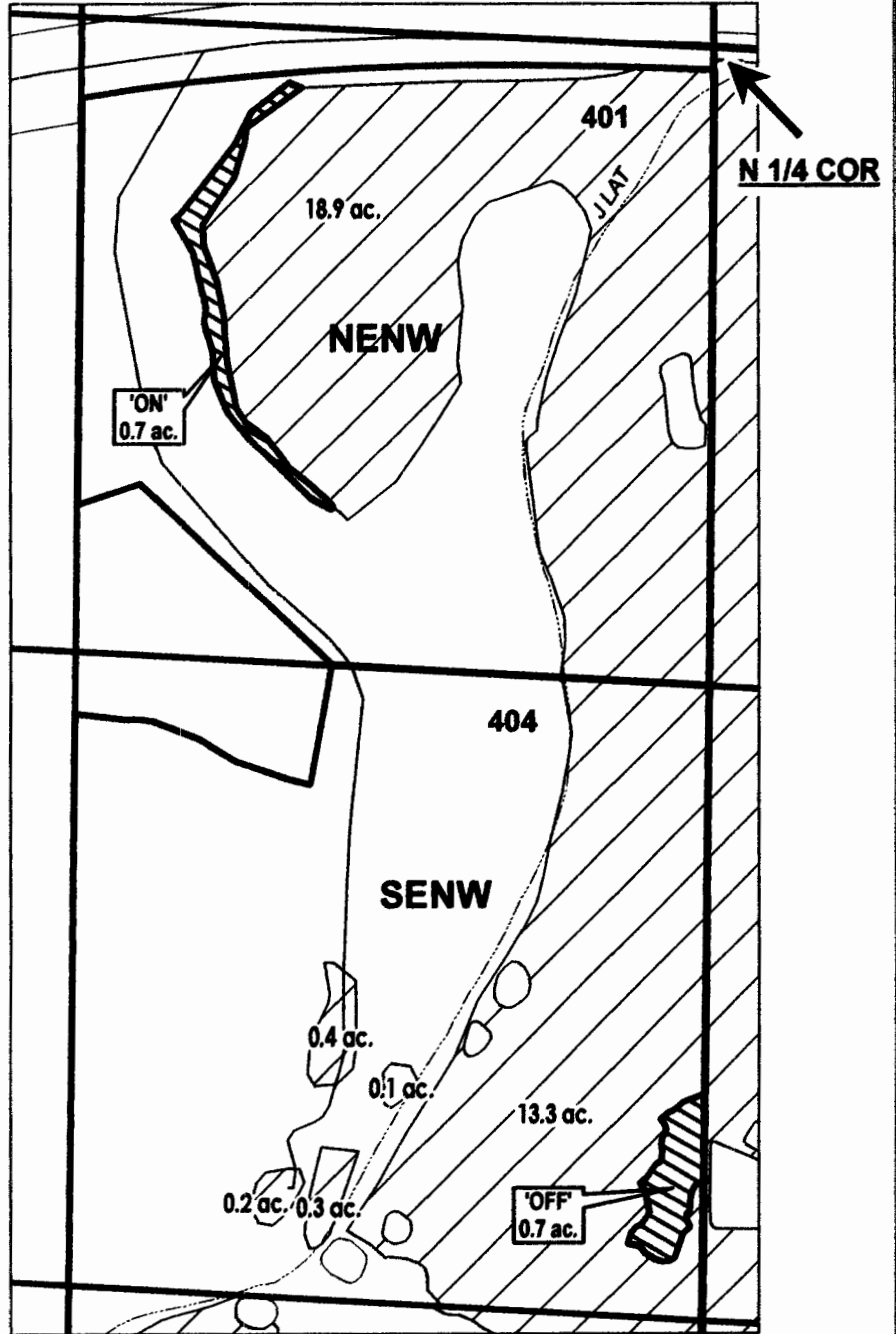
SCALE - 1" = 400'

SALEM, OR

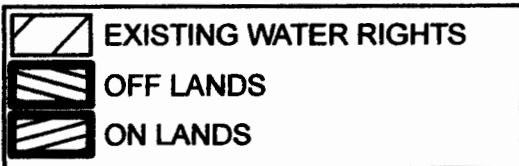


NE 1/4 OF THE NW 1/4 ; SE 1/4 OF THE NW 1/4

DISTRICT INTERNAL
NOTICE #: T-2014-022



"ON / OFF" MAP



CENTRAL OREGON



IRRIGATION DISTRICT

APPLICATION FOR WATER RIGHTS TRANSFER

GARY R & DANA D MILLIN / GARY R & DANA D MILLIN

TAXLOT #: 401, 404

0.7 ACRES

Date: 11/5/2014

FILE: I:\TRANSFER\WRTRANS\14\161420_ENW

DESCHUTES COUNTY SEC.02 T17S R12E

RECEIVED BY OWRD

DEC 22 2014

SALEM, OR

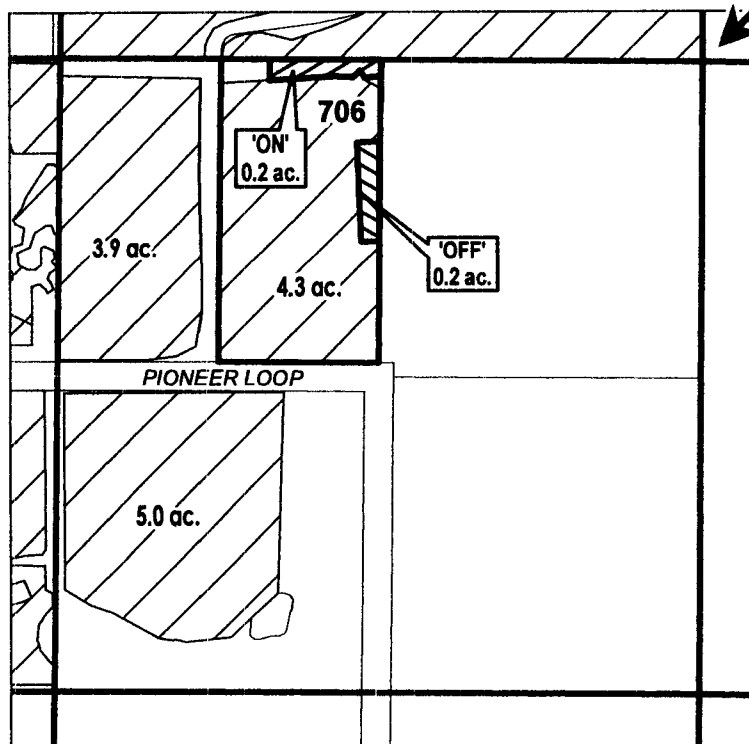
SCALE - 1" = 400'



NE 1/4 OF THE SE 1/4

DISTRICT INTERNAL
NOTICE #: T-2014-013

E 1/4 COR



	EXISTING WATER RIGHTS
	OFF LANDS
	ON LANDS

"OFF / ON" MAP

APPLICATION FOR WATER RIGHTS TRANSFER

NAME: PIONEER FIVE, LLC

TAXLOT #: 706

0.2 ACRES



Date: 8/7/2014

FILE: I:\TRANSFER\WRTRANS14\171202_NESE

DESCHUTES COUNTY SEC.28 T17S R14E

RECEIVED BY OWRD

DEC 22 2014




SALEM, OR

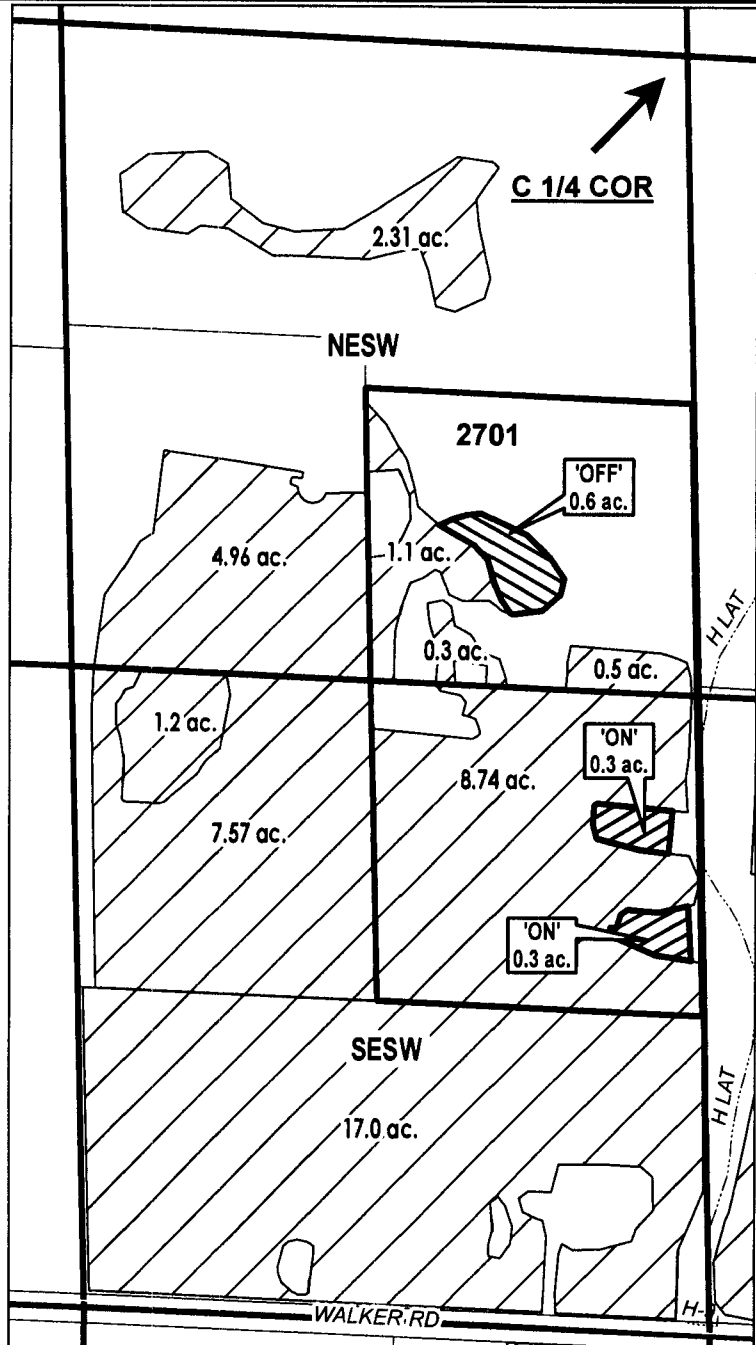
SCALE - 1" = 400'



NE 1/4 OF THE SW 1/4; SE 1/4 OF THE SW 1/4

DISTRICT INTERNAL
NOTICE #: T-2014-017

	EXISTING WATER RIGHTS
	OFF LANDS
	ON LANDS



"OFF / ON" MAP



APPLICATION FOR WATER RIGHTS TRANSFER

NAME: STEVEN HULL

TAXLOT #: 2701

0.6 ACRES

Date: 10/2/2014

FILE: I:\TRANSFER\WR\TRANS14IT-2014-0XX\171428_ESW