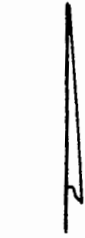
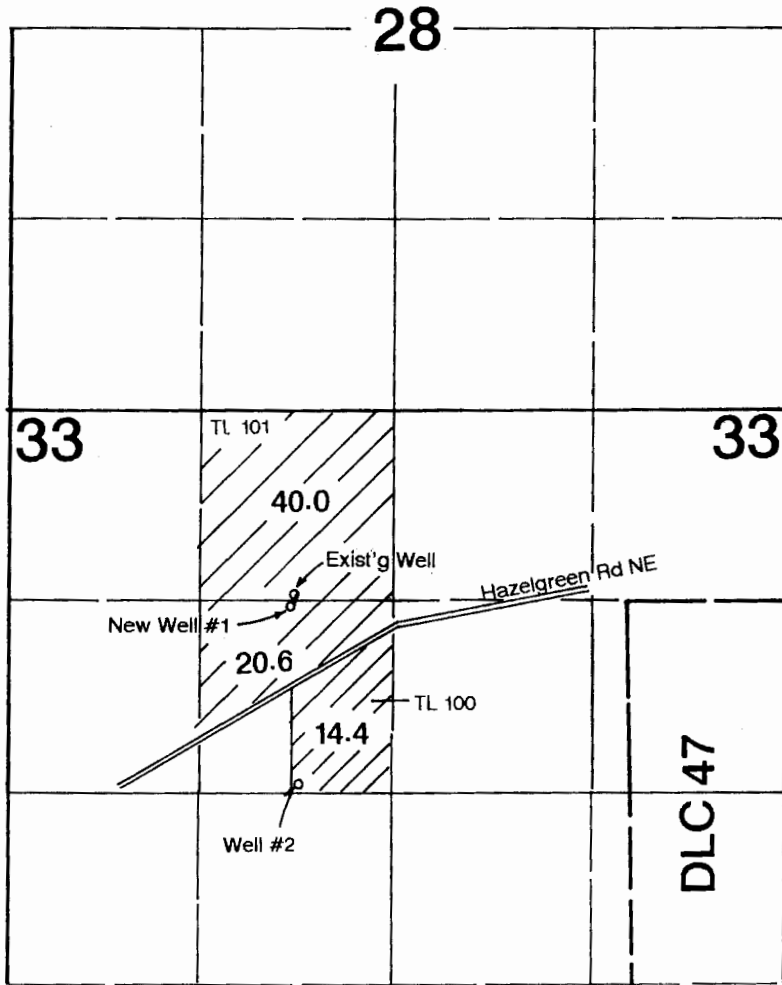


# T.6S., R.2W., W.M.



1" = 1320'



Area Involved Under Transfer

Exist'g Well is located 20' N & 650' W from the SE corner of NE1/4-NW1/4, Section 33.  
New Well #1 (New POA) is located 30' S & 660' W from the SE corner of NE1/4-NW1/4, Section 33.  
Well #2 (APOA) is located 20' N & 2040' E from the W1/4 corner of Section 33.

## Application Map

# Pan American Berry Growers LLC.


Transfer #:

This Map was Prepared for the Purpose of Identifying the Location of a Water Right Only and is Not Intended to Provide Legal Dimensions or Location of Property Ownership Lines.

## RECEIVED

FEB 26 2015

WATER RESOURCES DEPT  
SALEM, OREGON



EXPIRES: 6.15.16

T 11990