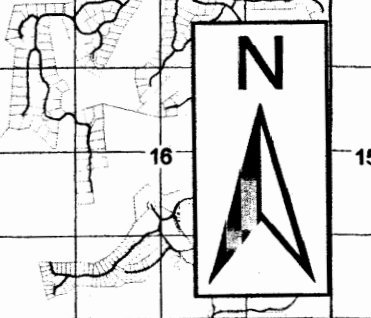
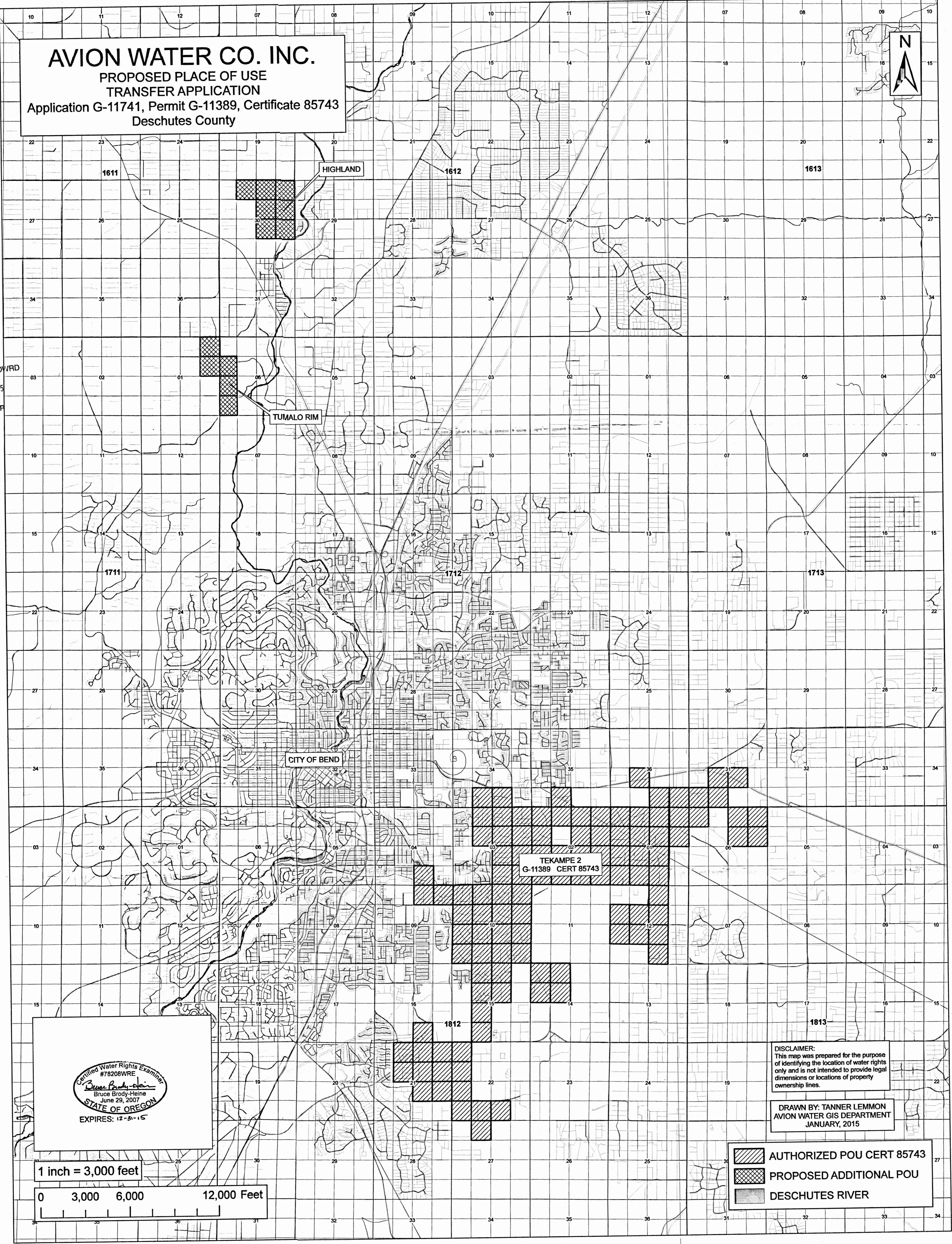


AVION WATER CO. INC.
 PROPOSED PLACE OF USE
 TRANSFER APPLICATION
 Application G-11741, Permit G-11389, Certificate 85743
 Deschutes County

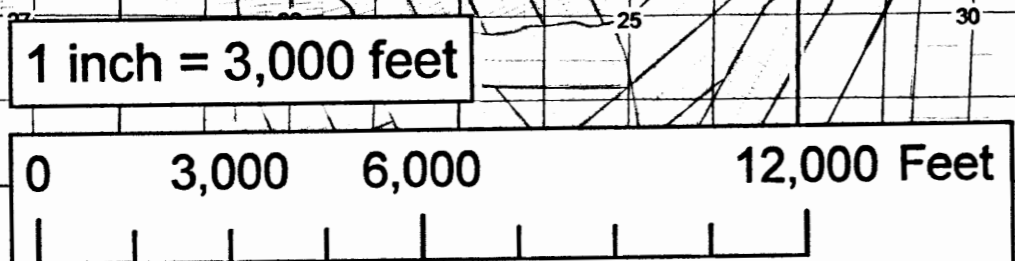


RECEIVED BY OWRD
 MAR 02 2015
 SALEM, OR



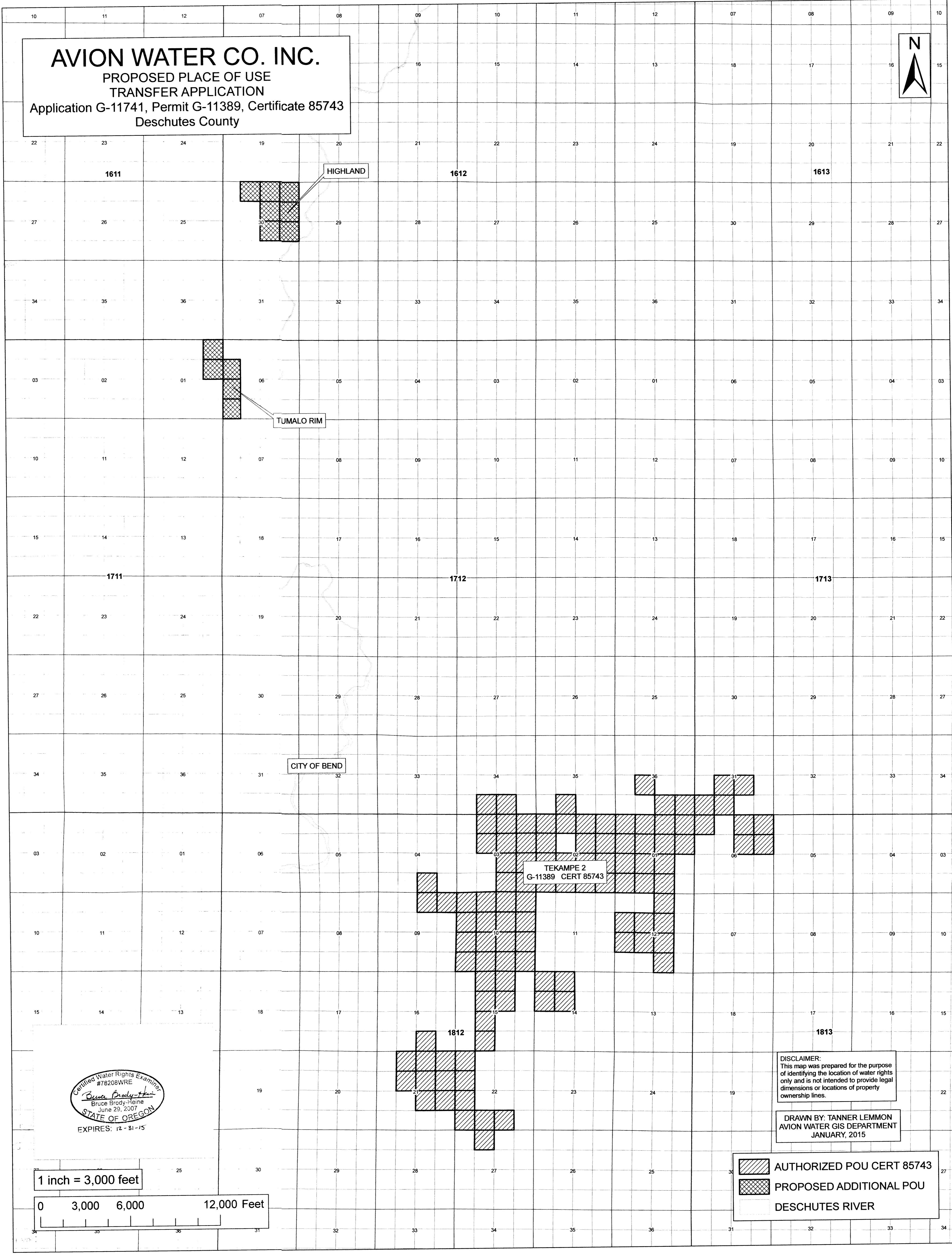
DISCLAIMER:
 This map was prepared for the purpose
 of identifying the location of water rights
 only and is not intended to provide legal
 dimensions or locations of property
 ownership lines.

DRAWN BY: TANNER LEMMON
 AVION WATER GIS DEPARTMENT
 JANUARY, 2015




- AUTHORIZED POU CERT 85743
- PROPOSED ADDITIONAL POU
- DESCHUTES RIVER

AVION WATER CO. INC.
 PROPOSED PLACE OF USE
 TRANSFER APPLICATION
 Application G-11741, Permit G-11389, Certificate 85743
 Deschutes County



Certified Water Rights Examiner
 #78208WRE
Bruce Brody-Heine
 Bruce Brody-Heine
 June 29, 2007
 STATE OF OREGON
 EXPIRES: 12 - 31 - 15



DISCLAIMER:
 This map was prepared for the purpose
 of identifying the location of water rights
 only and is not intended to provide legal
 dimensions or locations of property
 ownership lines.


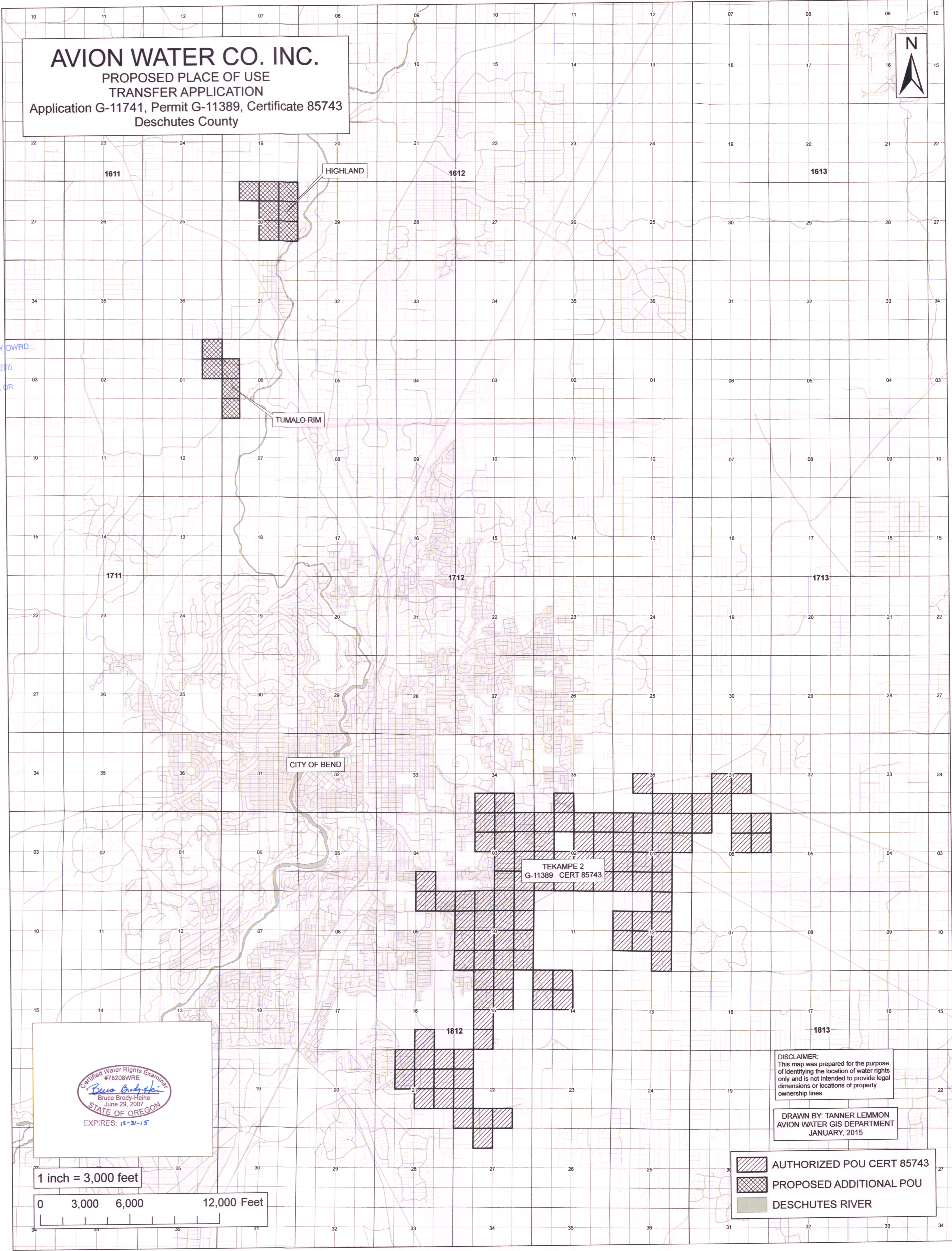
DRAWN BY: TANNER LEMMON
 AVION WATER GIS DEPARTMENT
 JANUARY, 2015

- AUTHORIZED POU CERT 85743
- PROPOSED ADDITIONAL POU
- DESCHUTES RIVER

AVION WATER CO. INC.
 PROPOSED PLACE OF USE
 TRANSFER APPLICATION
 Application G-11741, Permit G-11389, Certificate 85743
 Deschutes County

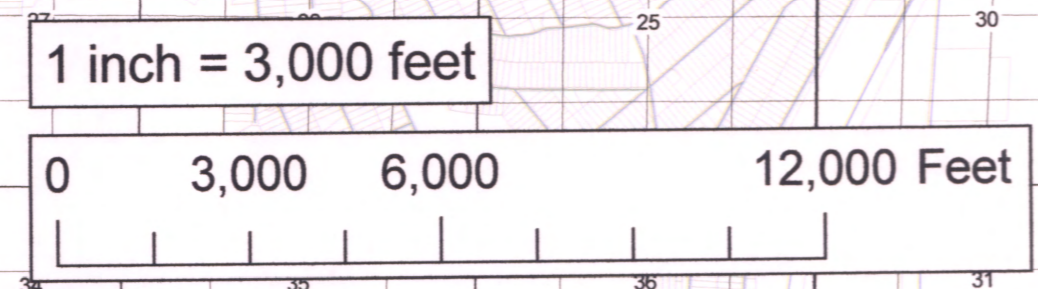


RECEIVED BY OWRD
 MAR 02 2015
 SALEM, OR



DISCLAIMER:
 This map was prepared for the purpose
 of identifying the location of water rights
 only and is not intended to provide legal
 dimensions or locations of property
 ownership lines.

DRAWN BY: TANNER LEMMON
 AVION WATER GIS DEPARTMENT
 JANUARY, 2015



- AUTHORIZED POU CERT 85743
- PROPOSED ADDITIONAL POU
- DESCHUTES RIVER