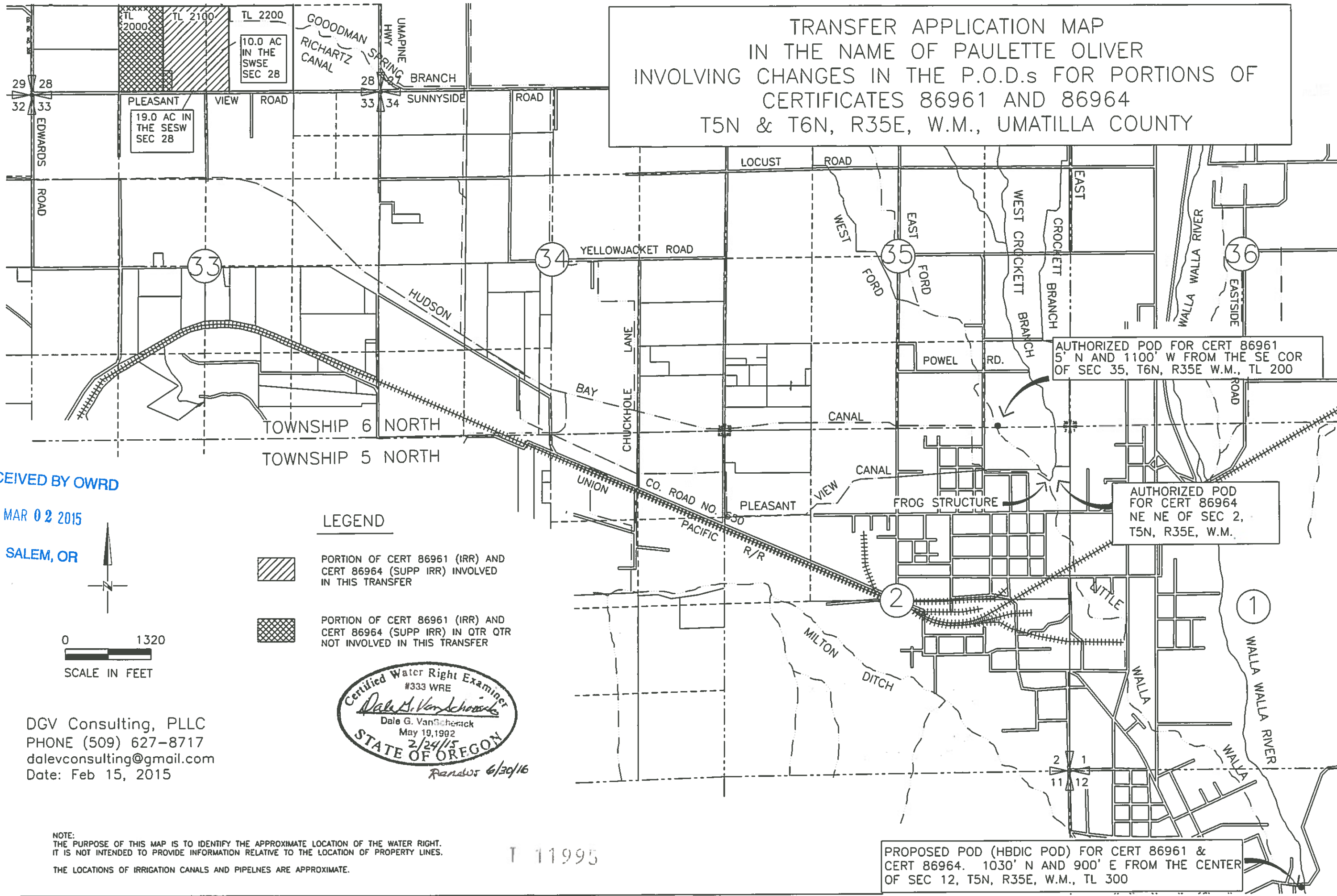


TRANSFER APPLICATION MAP
 IN THE NAME OF PAULETTE OLIVER
 INVOLVING CHANGES IN THE P.O.D.s FOR PORTIONS OF
 CERTIFICATES 86961 AND 86964
 T5N & T6N, R35E, W.M., UMATILLA COUNTY





AUTHORIZED POD FOR CERT 86961
 5' N AND 1100' W FROM THE SE COR
 OF SEC 35, T6N, R35E W.M., TL 200

AUTHORIZED POD FOR CERT 86964
 NE NE OF SEC 2,
 T5N, R35E, W.M.

PROPOSED POD (HBDIC POD) FOR CERT 86961 &
 CERT 86964. 1030' N AND 900' E FROM THE CENTER
 OF SEC 12, T5N, R35E, W.M., TL 300

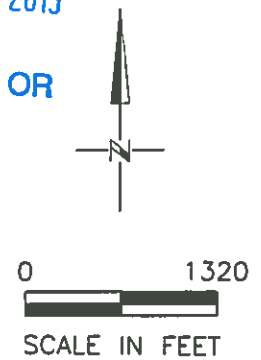
LEGEND

-  PORTION OF CERT 86961 (IRR) AND CERT 86964 (SUPP IRR) INVOLVED IN THIS TRANSFER
-  PORTION OF CERT 86961 (IRR) AND CERT 86964 (SUPP IRR) IN QTR QTR NOT INVOLVED IN THIS TRANSFER

Certified Water Right Examiner
 #333 WRE
Dale G. VanScherack
 Dale G. VanScherack
 May 19, 1992
 2/24/15
 STATE OF OREGON
Randow 6/30/16

RECEIVED BY OWRD

MAR 02 2015
 SALEM, OR



DGV Consulting, PLLC
 PHONE (509) 627-8717
 dalevconsulting@gmail.com
 Date: Feb 15, 2015

NOTE:
 THE PURPOSE OF THIS MAP IS TO IDENTIFY THE APPROXIMATE LOCATION OF THE WATER RIGHT.
 IT IS NOT INTENDED TO PROVIDE INFORMATION RELATIVE TO THE LOCATION OF PROPERTY LINES.
 THE LOCATIONS OF IRRIGATION CANALS AND PIPELINES ARE APPROXIMATE.

T 11995