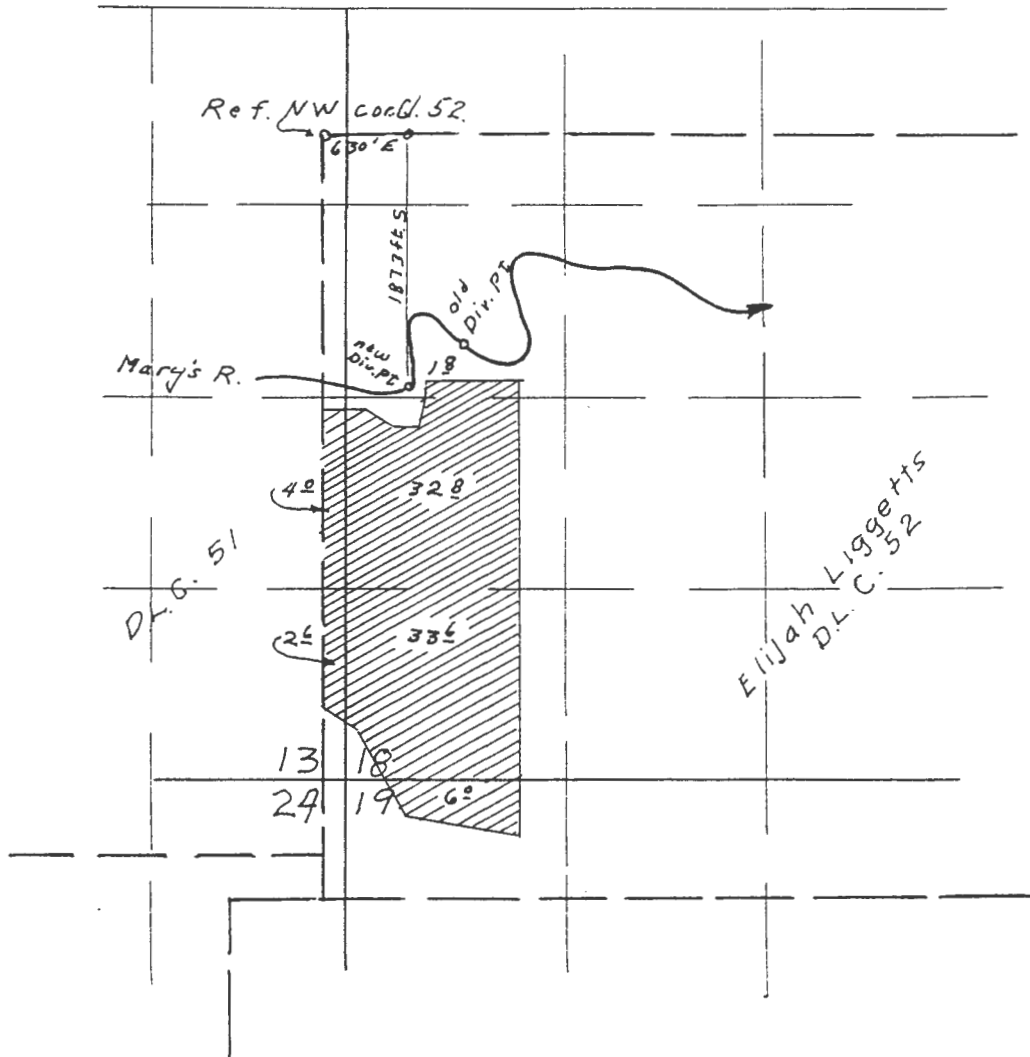


T-8527

T.12S.R.5 & 6.W.W.M.



Change of Diversion Point

William Leiner
Rt 2 Box 56 Corvallis, Oregon
Scale 1" = 1320' May 1967

RECEIVED

MAY 25 2000

**WATER RESOURCES DEPT.
SALEM, OREGON**

RECEIVED

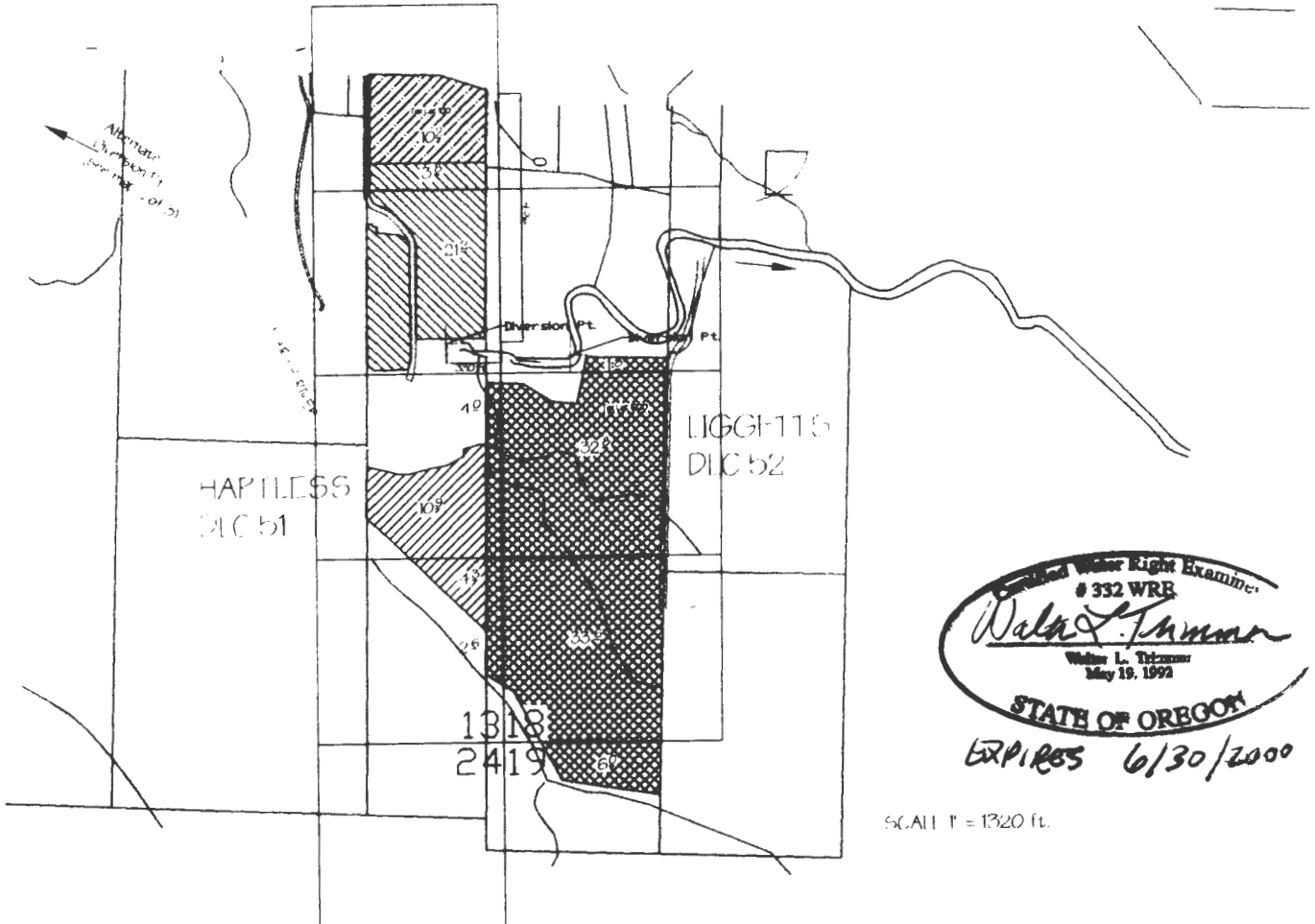
MAY 25 2000

WATER RESOURCES DEPT.
SALEM, OREGON

T-8527

Map 1 of 2

T 12 S R 5&6 W W.M.

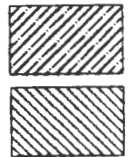


Certified Water Right Examiner
 # 332 WRR
Walter L. Titman
 Walter L. Titman
 May 19, 1992
 STATE OF OREGON
 EXPIRES 6/30/2000

SCALE 1" = 1320 FT.


RIGHTS REMAINING

land under Application No. 40414 Permit No. 30130
 land under Application No. 37455 Permit No. 27885
 In the Name of Gilbert Faxon



TRANSFER FROM

land under Application No. 40414 Permit No. 30130
 in the name of Gilbert Faxon
 land under Certificate No. 48112 Permit No. 21973
 in the name of William Leiner



TRANSFER TO CITY OF PHILOMATH (see the attached map)

MAP 2 OF 2



TOWNSHIP 12 S RANGE 6 W U.M.


TOWNSHIP 12 S RANGE 5 W U.M.

T-8527



SCALE : 1" = 600ft.

TRANSFER TO CITY OF PHILOMATH
URBAN GROWTH BOUNDARY
(PURPLE LINE)



WALTER L. TRIMMER
CWRE # 332
EXPIRES 6/30/2000

Note:
The lines shown on this map are approximations and do NOT
represent occupation or ownership of property.
There is no degree of accuracy claimed for this map.

RECEIVED
MAY 25 2000
WATER RESOURCES DEPT.
SALEM, OREGON

