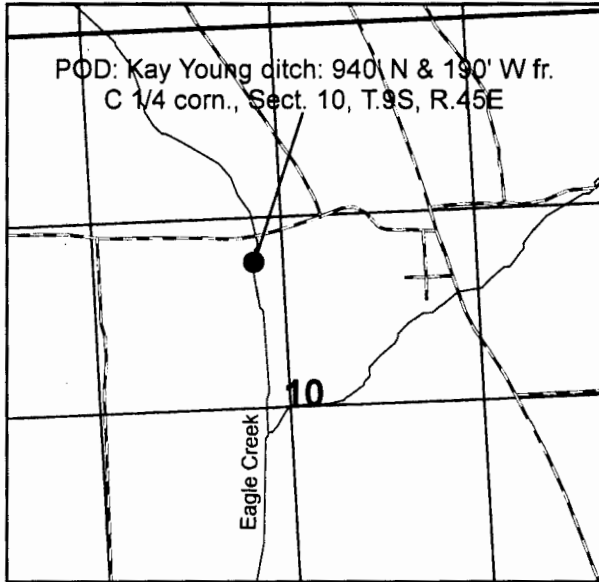
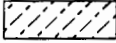




# Map to accompany Drought Transfer For Steve Sharp

T.9S, R.45E.  
Sect. 10 Scale: 1" = 1320'



 Remaining Rights - (1881)  
not affected by transfer

 1885 "From" Lands  
1881 "To" Lands

 1881 "From" Lands  
1885 "To" Lands

 Roads

 Taxlot Boundary



T.9S, R.45E.  
Sect. 24

Scale: 1" = 600'

