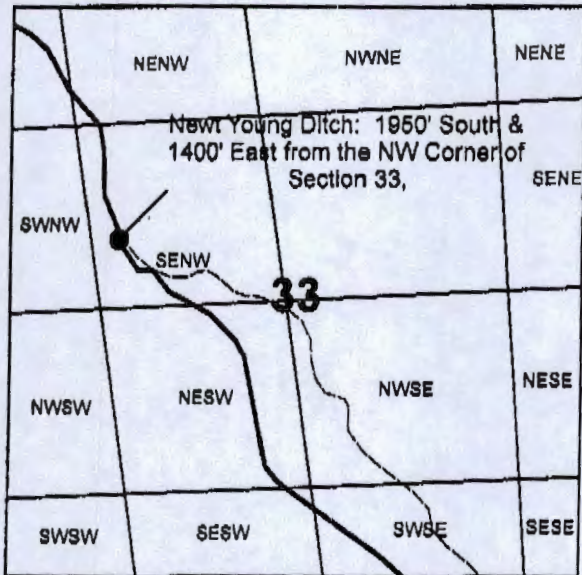


Map to accompany Drought Transfer for Chet & Carol Carnahan

T. 8S, R. 45 E



RECEIVED BY OWRD

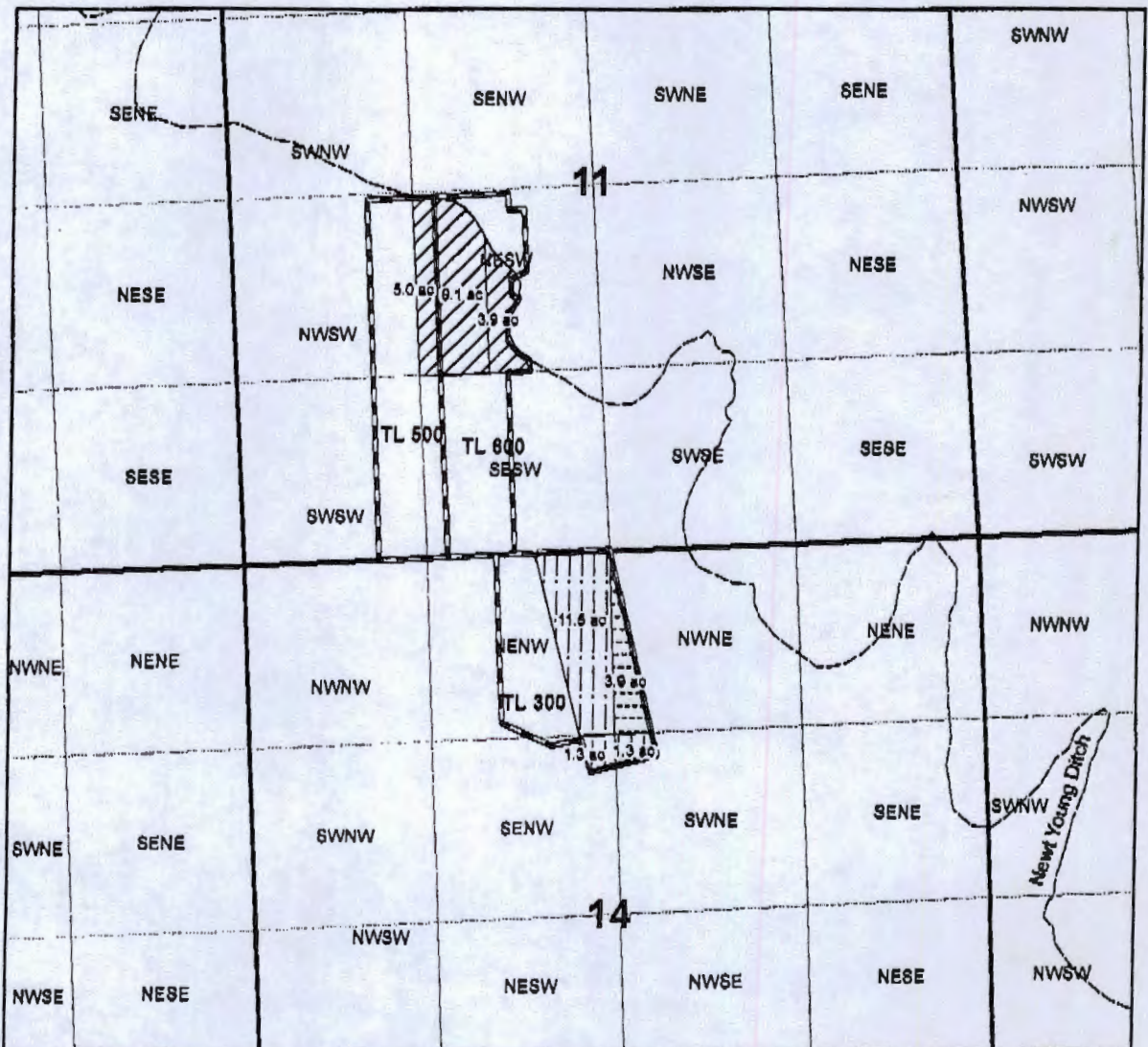
AUG 24 2015

SALEM, OR





Scale: 1" = 1320'

T. 9S, R. 45 E




 Cert. 73620:
 1877 "From" &
 "To" Lands


 Cert. 4722:
 1888 "From" &
 "To" Lands


 Cert. 4721:
 1889 "From" &
 "To" Lands

T 12142

12142



T 12149



RECEIVED BY ONFIELD
AUG 24 2015
SALEM, OR

made by DSM Earth Service Agency



T 12142

T 12142

RECEIVED BY OWRD
AUG 24 2015

Agency Services Unit FCS 060401